



**Market Hub Partners
Management Inc.**

February 6, 2008

Ms. Kirsten Walli
Board Secretary

Ontario Energy Board
P.O. Box 2319
2300 Yonge Street
27th Floor
Toronto, Ontario
M4P 1E4

Dear Ms. Walli:

Re: Sarnia Airport Storage Pool Project Application (EB-2008-0002)
Market Hub Partners Management Inc. and AltaGas Ltd.
On behalf of Sarnia Airport Storage Pool Limited Partnership

On December 28, 2007, Market Hub Partners Management Inc. ("MHP Management Inc.") and AltaGas Ltd., on behalf of Sarnia Airport Storage Pool Limited Partnership, a limited partnership being formed under the laws of Ontario (the "Applicant") by respective subsidiaries of MHP Management Inc. and AltaGas Ltd., forwarded nine (9) copies of an Application for approval related to the development and operation of the Sarnia Airport Storage Pool Project. On January 3, 2008, replacement copies of the Pre-Filed Evidence and Schedule 5-20 were provided to the Board. On January 10, 2008, the Board assigned File Number EB-2008-0002 to this matter.

Attached herein are nine (9) replacement copies of Schedule 6-3. This schedule contains updated well license applications and associated surveys.

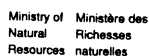
Copies of the Application and Pre-Filed Evidence have not been distributed to any third parties. Any Application and Pre-Filed Evidence packages distributed to third parties by the Applicant, as may be directed by the Board, will contain the replacement copies of the Pre-Filed Evidence, Schedule 5-20 and Schedule 6-3.

Any questions with respect to the Application should be addressed to the undersigned.

Yours truly,

Jim Redford, P. Eng.
Vice-President
(519) 436-4577
(519) 358-4449 (fax)
jredford@spectraenergy.com

Attach.



Oil, Gas and Salt Resources Act

To the Minister of Natural Resources

v.1999-01-07

The undersigned operator applies for a well licence under the Oil, Gas and Salt Resources Act and the Regulations thereunder and submits the following information, together with the application fee of \$100 + 6% GST.

Purpose of Proposed Well (Well Type)	Natural Gas Storage
--------------------------------------	---------------------

Address 50 Keil Drive North, Chatham, Ontario N7M 5M1 Fax # 519 358-4449

Tract 8 Lot 32 Concession FLH Lake Erie: Block _____ Tract _____

Lake Erie licence or lease number

Surface location metres from Lot Boundaries 437.90 m North ☒ South ☐ Latitude 43°00'42.680" N

31.50 m East ☒ West ☐ Longitude 82°18'35.661" W

Within 1.6 km of Designated Storage Area? Yes ☐ No ☒ Off-target? Yes ☐ No ☐

4. WELL PARTICULARS Vertical ☐ Horizontal ☒ Directional ☐ Deepening ☐ Re-entry ☒

Rig Type: Rotary ☒ Cable ☒ Well to be cored? Yes ☐ No ☒ Formation at TD Guelph

Ground Elevation 179.0 Proposed Depth TMD 1060.0 Proposed Depth TVD 801.0 Proposed Start Date Sept. 1, 2008

5. LANDOWNER Dale and Bonnie Hardick Tel # 519 542-2516

Address 1929 Blackwell Road, Samia, Ont, N7T 7H4

Spacing unit shown on attached survey plan is pooled (see O.Reg.245/97 definitions: "pooled spacing unit") Yes ☐ No ☒

6. DRILLING CONTRACTOR (if known)

Address

7. PROPOSED CASING AND CEMENTING PROGRAM

[illegible]

8. BLOW-OUT PREVENTION EQUIPMENT

Rotating Head, Annular Preventer, Blind Rams, Pipe Rams, 7" Valve

9. WELL SECURITY

Name of Trustee 1236596 Ontario Limited Address 130 Dufferin Ave., London, ON, N6A 5R3

Tel # 519 667-4018 Fax # 519 434-9656 Total # unplugged wells 8 Current Balance \$ 70,000

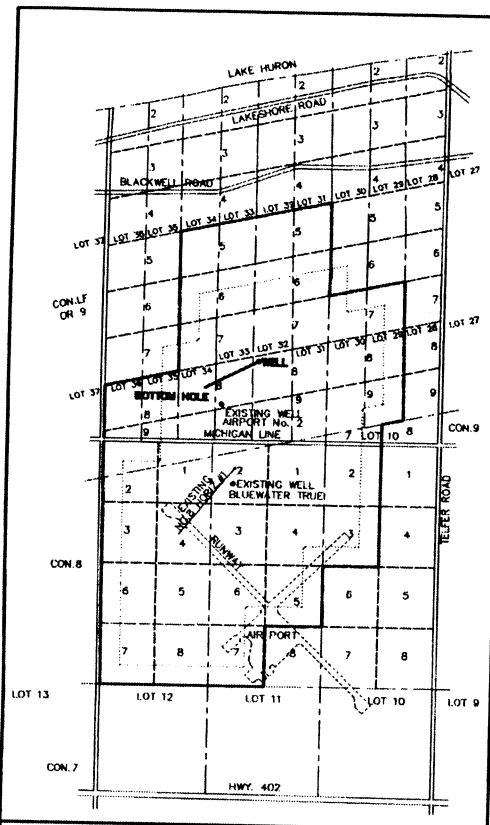
10. REMARKS

Airport No. 1 (Horizontal 1), Samia 8-32-FLH will be drilled from existing well Airport No. 1, Samia 8-32-FLH (Licence #: 11222).

11. ENCLOSURES: Fee ☒ Location Plan ☒ (Land wells only) Drilling Program ☒

12. **AUTHORITY:** The undersigned certifies that the information provided herein is complete and accurate, the operator has the right to drill or operate a well in the above location, and he/she has authority to bind the operator.

Date	05-Dec-07	Name	Jim Redford, P. Eng	Signature	
Date of Birth	17-Nov-64	Title		Vice President	



**PLAN OF PROPOSED WELL
LOT 32
CONCESSION 9 OR LAKE FRONT
GEOGRAPHIC TOWNSHIP OF SARNIA
NOW CITY OF SARNIA
COUNTY OF LAMBTON**

SCALE 1:5000

WELL NAME

AIRPORT No.1 (Horiz. No. 1) - SARNIA - 8 - 32 - 9 OR LAKE FRONT

NOTE (WELL SITE) CO-ORDINATES

LATITUDE N 43°00'42.660" LONGITUDE W 82°18'35.661"
U.T.M. N 4 762 963.2 E 393 251.6

NOTE

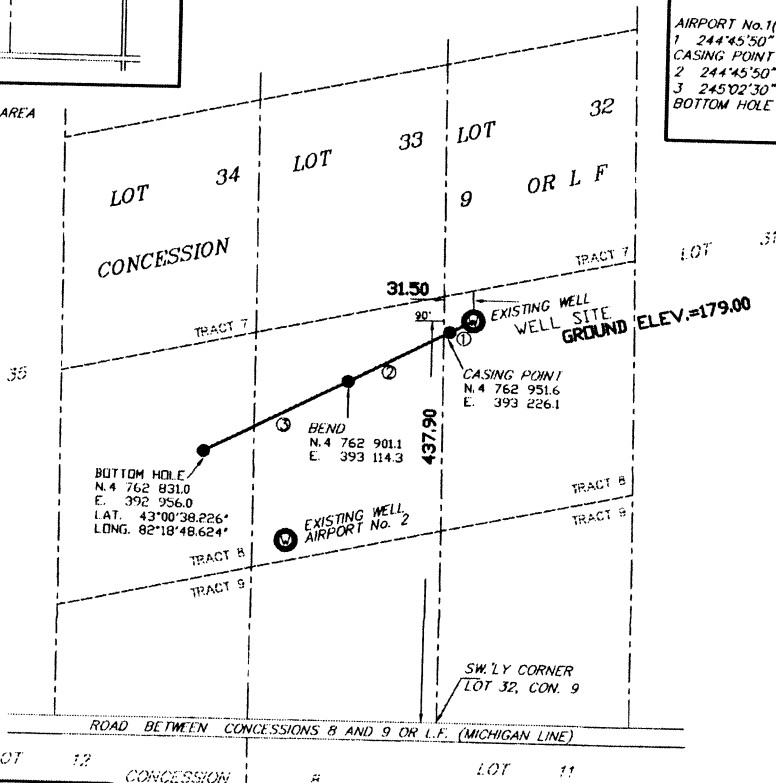

THIS SURVEY FIRM HAS NOT CONSULTED TRANSPORT CANADA OR LAMBTON COUNTY REGISTRY OFFICE CONCERNING "HEIGHT RESTRICTIONS" BECAUSE OF BEING TOO CLOSE TO SARNIA AIRPORT

**LEGEND FOR BORES
AZIMUTHS AND DISTANCES**

TRUE NORTH DIST.
AZIMUTH

AIRPORT No.1(HORIZ.#1)
1 244°45'50" 28.0
CASING POINT
2 244°45'50" 122.7
3 245°02'30" 174.2
BOTTOM HOLE

DENOTES
PROPOSED DESIGNATED STORAGE AREA



NOTE BENCH MARK

ELEVATIONS ARE REFERRED TO GEODETIC DATUM AND REFERENCE BENCH MARK BEING MONUMENT NO. 693767 ELEVATION = 179.876

NOTE GEODETIC HORIZONTAL CONTROL U.T.M. CO-ORDINATES ARE GEODETIC (DATUM NAD 83) AND REFERRED TO MONUMENTS 693749 AND 693767

PREPARED BY

BRISCO AND O'ROURKE

1425331 ONTARIO LIMITED
SERVING THE PETROLEUM INDUSTRY
THROUGHOUT ONTARIO
WELLS, CONSTRUCTION AND TECHNICAL SURVEYING
DIGITAL MAPPING
LAND AND LEASE SURVEYS
OFFICE (519) 351-5073
CELL (519) 401-5073
FAX (519) 351-3119
P.O. BOX 327 - N7M-5K4
CHATHAM, ONTARIO

PREPARED FOR

MARKET HUB PARTNERS CANADA L.P.

FILE NO. 05-4750

PLAN NO. MAR5792.DWG

Timothy J. O'Rourke

AUGUST 18, 2005

TIMOTHY J. O'ROURKE C.S.T. A.C.E.T.

AUTHORIZED BY THE MINISTER OF NATURAL RESOURCES
UNDER THE PETROLEUM RESOURCES ACT OF ONTARIO



Ministry of Natural Resources
Ministère des Richesses naturelles

Oil, Gas and Salt Resources Act
Application for a Well Licence

Form 1

To the Minister of Natural Resources

v.1999-01-07

The undersigned operator applies for a well licence under the Oil, Gas and Salt Resources Act and the Regulations thereunder and submits the following information, together with the application fee of \$100 + 6%GST.

1. WELL NAME Bluewater True Samia 2-11-VIII Target Formation Guelph
Purpose of Proposed Well (Well Type) Natural Gas Storage

2. NAME OF OPERATOR Market Hub Partners Canada L.P. Tel # 519 436-5265
Address 50 Keil Drive North, Chatham, Ontario N7M 5M1 Fax # 519 436-4560

3. LOCATION County Lambton Township Samia
Tract 2 Lot 11 Concession VIII Lake Erie: Block Tract
Lake Erie licence or lease number

Bottom-hole location Bottom-hole Latitude Bottom-hole Longitude
Surface location metres from Lot Boundaries 223.9 m North ☐ South ☒ Latitude 43°00'20.703" N
116.4 m East ☒ West ☐ Longitude 82°18'41.669" W

Within 1.6 km of Designated Storage Area? Yes ☐ No ☒ Off-target? Yes ☐ No ☒

4. WELL PARTICULARS Vertical ☒ Horizontal ☐ Directional ☐ Deepening ☐ Re-entry ☒
Rig Type: Rotary ☐ Cable ☒ Well to be cored? Yes ☐ No ☒ Formation at TD Gasport

Ground Elevation 179.1 Proposed Depth 822.5 Proposed Depth TVD 822.5 Proposed Start Date Sept. 1, 2008

5. LANDOWNER L.R. & W.C. Hardwick Tel # 519 542-5364
Address 1891 Michigan Ave, Samia, Ontario N7T 7H4

Spacing unit shown on attached survey plan is pooled (see O.Reg.245/97 definitions: "pooled spacing unit") Yes ☐ No ☒

6. DRILLING CONTRACTOR (if known)
Address

7. PROPOSED CASING AND CEMENTING PROGRAM

Hole Size (mm)	Casing O.D. (mm)	Weight (kg/m)	Grade	New, Used or in-hole	Setting Depth TVD	Setting Formation	CASING SETTING INFORMATION		
							How Set	Cement Type	Cement Top KB / RF
322.0	273.00	60.30		In-hole	35.5	Kettle Point / Bedrock	Shoe	0:1:0	1.7
254.0	219.10	35.70		In-hole	153.3	Dundee	Shoe	N/A	N/A
203.2	177.80	29.80		Pulled	445.0	F Unit Shale	Retrieved	0:8:0; 0:1:0	1.7
158.8	139.70	20.80		In-hole	779.9	Guelph	Cement	0:1:0	1.7

8. BLOW-OUT PREVENTION EQUIPMENT

Annular Preventer; Lubricator; Valve

9. WELL SECURITY

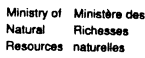
Name of Trustee 1236596 Ontario Limited Address Harrison Pense LLP, 130 Dufferin Ave., Suite 1000, London, ON, N6A 5R2
Tel # 519 661-6718 Fax # 519 667-3362 Total # unplugged wells 8 Current Balance \$ 70,000

10. REMARKS

11. ENCLOSURES: Fee ☐ Location Plan ☒ (Land wells only) Drilling Program ☒

12. AUTHORITY: The undersigned certifies that the information provided herein is complete and accurate, the operator has the right to drill or operate a well in the above location, and he/she has authority to bind the operator.

Date 21-Jan-08 Name Jim Redford, P. Eng Signature Jim Redford
Date of Birth 17-Nov-64 Title Vice President



Oil, Gas and Salt Resources Act

To the Minister of Natural Resources

v.1999-01-07

The undersigned operator applies for a well licence under the Oil, Gas and Salt Resources Act and the Regulations thereunder and submits the following information, together with the application fee of \$100 + 6% GST.

Purpose of Proposed Well (Well Type)	Natural Gas Storage
--------------------------------------	---------------------

Address 50 Keil Drive North, Chatham, Ontario N7M 5M1 Fax # 519 358-4449

Tract 2 Lot 11 Concession VIII Lake Erie: Block _____ Tract _____

Bottom-hole location Bottom-hole Latitude 43°00'22.782" N Bottom-hole Longitude 82°18'55.407" W

270.30 m East ☒ West ☐ Longitude 82°18'34.783" W

4. WELL PARTICULARS Vertical ☐ Horizontal ☒ Directional ☐ Deepening ☐ Re-entry ☐

Ground Elevation 179.0 Proposed Depth TMD 1186.0 Proposed Depth TVD 794.0 Proposed Start Date Sept. 1, 2008

Address 1891 Michigan Ave, Samia, Ont, N7T 7H4

6. DRILLING CONTRACTOR (if known) _____

[illegible][illegible]

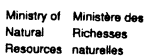
Rotating Head, Annular Preventer; Blind Rams, Pipe Rams, 7" Valve

Tel # 519 667-4018 Fax # 519 434-9656 Total # unplugged wells 8 Current Balance \$ 70,000

15. REMARKS	

12. **AUTHORITY:** The undersigned certifies that the information provided herein is complete and accurate, the operator has the right to drill or operate a well in the above location, and he/she has authority to bind the operator.

Date	10-Jan-08	Name	Jim Redford, P. Eng	Signature	
Date of Birth	17-Nov-64	Title		Vice President	



Oil, Gas and Salt Resources Act

To the Minister of Natural Resources

y.1999-01-07

The undersigned operator applies for a well licence under the Oil, Gas and Salt Resources Act and the Regulations thereunder and submits the following information, together with the application fee of \$100 + 6% GST.

1. WELL NAME Airport No. 3 (Horizontal 1), Samia 2-11-VIII

Purpose of Proposed Well (Well Type)	Natural Gas Storage
--------------------------------------	---------------------

2. NAME OF OPERATOR Market Hub Partners Canada L.P.

Address 50 Keil Drive North, Chatham, Ontario N7M 5M1

3. LOCATION County Lambton

Tract 2 Lot 11

Lake Erie licence or lease number

Bottom-hole location	Bottom-hole Latitude	43°00'33.333" N
----------------------	----------------------	-----------------

Surface location metres from Lot Boundaries 118.70 m North ☐ South ☒

123.70 m East ☒ West ☐

Within 1.6 km of Designated Storage Area? Yes ☐ No ☒

WELL PARTICULARS Vertical ☐ Horizontal ☒ Directional ☐ Deepening ☐ Reaming ☐

Log Type: Rotary ☒ Cable ☒ Well to be cored? Yes ☐ No ☒ Formation at TD: Quartzite

Ground Elevation	179.0	Proposed Depth TMD	1082.0	Proposed Depth TVD	795.0	Proposed Start Date	12/1/2024
------------------	-------	--------------------	--------	--------------------	-------	---------------------	-----------

LANDOWNER Ronald and Sharon Hardick

Address 1891 Michigan Ave, Sarnia, Ont. N7T 7H4

spacing unit shown on attached survey plan is pooled (see O.Reg.245/97 definitions: "pooled spacing unit")

DRILLING CONTRACTOR (if known)

Address

7. PROPOSED CASING AND CEMENTING PROGRAM

[illegible]

8. BLOW-OUT PREVENTION EQUIPMENT

Rotating Head, Annular Preventer, Blind Rams, Pipe Rams, 7" Valve

9. WELL SECURITY

Name of Trustee	1236596 Ontario Limited
-----------------	-------------------------

Tel # 519 667-4018 Fax # 519 434-9656 Total # unplugged wells 8 Current Balance \$ 70,000

10. REMARKS

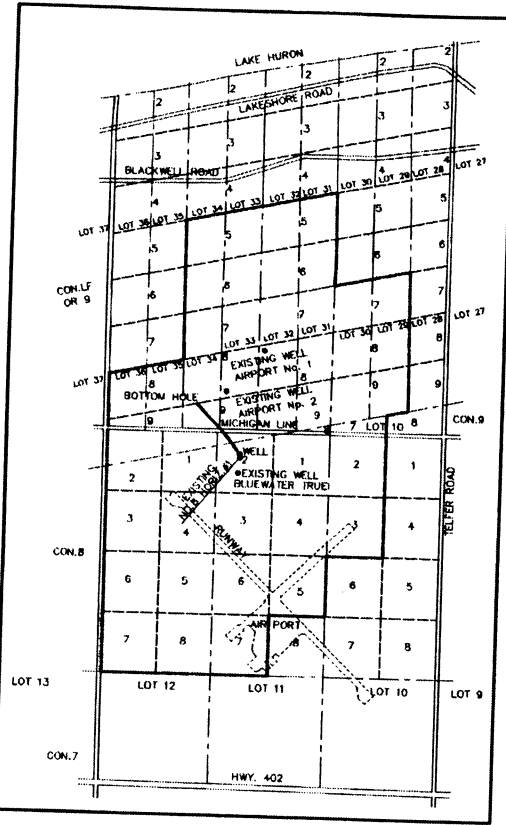
11. ENCLOSURES: Fee ☒ Location Plan ☒ (Land wells only)

12. **AUTHORITY:** The undersigned certifies that the information provided herein is complete and accurate, the operator has the right to drill or operate a well in the above location, and he/she has authority to bind the operator.

Date 10-Jan-08 Name Jim Redford, P. Eng

Date of Birth 17-Nov-64 Title

Vice President



— DENOTES PROPOSED DESIGNATED STORAGE AREA



LEGEND FOR BORES
AZIMUTHS AND DISTANCES

TRUE NORTH DIST.
AZIMUTH

AIRPORT No. 3 (HORIZ. #1)	
1	325°13'10" 34.00
CASING POINT	
2	325°13'10" 56.20
3	321°49'00" 88.30
4	319°04'20" 188.20
BOTTOM HOLE	

NOTE BENCH MARK
ELEVATIONS ARE REFERRED TO GEODETIC DATUM AND REFERENCE BENCH MARK BEING MONUMENT NO. 693767
ELEVATION = 179.876

NOTE GEODETIC HORIZONTAL CONTROL
(U.T.M. CO-ORDINATES ARE GEODETIC (DATUM NAD 83) AND REFERRED TO MONUMENTS 693749 AND 693767)

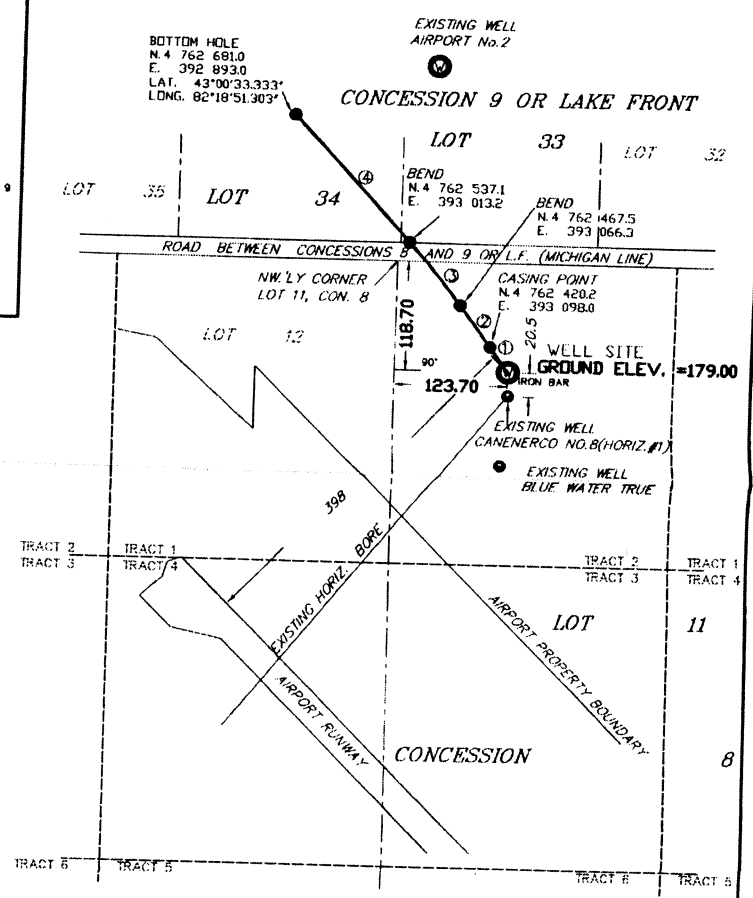
PREPARED BY
BRISCO AND O'ROURKE
1425331 ONTARIO LIMITED
SERVING THE PETROLEUM INDUSTRY THROUGHOUT ONTARIO
WELLS, CONSTRUCTION AND TECHNICAL SURVEYING
DIGITAL MAPPING
LAND AND LEASE SURVEYS
OFFICE (519) 351-5073
CELL (519) 401-5073
FAX (519) 351-3112
P.O. BOX 327 - N7M-5K4
CHATHAM, ONTARIO

PLAN OF PROPOSED WELL LOT 11
CONCESSION 8
GEOGRAPHIC TOWNSHIP OF SARNIA
NOW CITY OF SARNIA
COUNTY OF LAMBTON

SCALE 1:5000

WELL NAME
AIRPORT No. 3 (Horiz. No. 1) - SARNIA - 2 - 11 - 8

NOTE (WELL SITE) CO-ORDINATES
LATITUDE N. 43°00'24.083" LONGITUDE W. 82°18'41.211"
U.T.M. N. 4 762 392.0 E. 393 117.0



NOTE
THIS SURVEY FIRM HAS NOT CONSULTED TRANSPORT CANADA OR LAMBTON COUNTY REGISTRY OFFICE CONCERNING "HEIGHT RESTRICTIONS" BECAUSE OF BEING TOO CLOSE TO SARNIA AIRPORT

NOTE METRIC
DISTANCES SHOWN ON THIS PLAN ARE IN METERS AND CAN BE CONVERTED TO FEET BY DIVIDING BY 0.3048

PREPARED FOR
MARKET HUB PARTNERS CANADA L.P.

FILE NO. 05-4750	PLAN NO. MARS793.DWG
------------------	----------------------

Timothy J. O'Rourke
TIMOTHY J. O'ROURKE C.S.T. A.C.E.T.
AUGUST 18, 2005
AUTHORIZED BY THE MINISTER OF NATURAL RESOURCES UNDER THE PETROLEUM RESOURCES ACT OF ONTARIO