

ONTARIO ENERGY BOARD

IN THE MATTER OF sections 70 and 78 of the *Ontario Energy Board Act, 1998*;

AND IN THE MATTER OF a Board-initiated proceeding to designate an electricity transmitter to undertake development work for a new electricity transmission line between Northeast and Northwest Ontario: the East-West Tie Line.

**UPPER CANADA TRANSMISSION, INC.
(d/b/a NextBridge Infrastructure)**

Monthly Report

October 21, 2013

1. By the *Decision and Order* dated August 7, 2013 (Decision), the Ontario Energy Board (OEB or Board) decided that the designated transmitter for the development phase of the proposed East-West Tie Line (EWT Project) is NextBridge Infrastructure (NextBridge).
2. In accord with Ordering Paragraph 2 (page 42) of the Decision and the Board's September 26, 2013 *Decision and Order regarding Reporting by Designated Transmitter*, NextBridge provides this monthly report. This report covers the period from August 7, when the Decision was issued. As indicated in NextBridge's August 28, 2013 *Post Decision and Order (21-day) Compliance Filing* [paragraph 13], this report reflects the financial status of development work on the EWT Project as of September 30, 2013. Other aspects of this report are current as of the close of business on the last business day prior to the filing date.

3. This report is organized as follows:
- (a) A summary report on overall EWT Project progress.
 - (b) A cost summary, providing details, for each cost category included in NextBridge's Board approved development cost budget, of: i) actual costs to date; ii) percentage of budgeted costs spent to date; iii) updated budget forecast (if applicable); and iv) forecast variance. Reasons for any forecast variance, and associated mitigating measures for negative forecast variances, are also provided.
 - (c) A summary of the status of NextBridge's Board approved development milestones, indicating those that are complete and the status (i.e. on schedule, ahead of schedule or delay/potential delay) of those in progress. If any delay or potential delay in achievement of any of the milestones has been identified, the reasons for the delay, the magnitude and impact of the delay on the broader development schedule and cost, and mitigating steps that have or will be taken, are reviewed.
 - (d) A summary of risks and issues that have arisen during development work, including discussion of potential impact of any such developments on schedule, cost or scope, and discussion of options for mitigating or eliminating the risk or issue. This section also provides an update on any previously identified risks or issues.

Overall Project Progress

4. Overall during this period, work towards all milestones is on schedule.
5. In respect of engineering work, milestone 1 was achieved with the release of NextBridge's request for proposal for engineering work, and the RFP process is on schedule for the signing of an engineering services contract by October 31, 2013. The internal engineering team has also released an RFP for LIDAR Survey (aerial) services. While well in advance of NextBridge's approved milestone schedule, this step was taken now in order to obtain survey data along the reference route to assist in the design of the transmission line. It is intended that proposal analysis, contract execution and initial flying of the route to gather data for survey design will take place in the next month.

6. In respect of route selection, land/right of way acquisition and community municipal consultation activities:

- (a) The list of landowners along the right of way has been completed, and design of the landowner, community and municipal consultation plan is on schedule. The list of landowners was also completed on the three proposed route variants and is currently undergoing refinement due to gaps in information available through TERANET. There are two types of gaps in the TERANET database, one is the lack of landowner mailing addresses and the second is parcel information in which the landowner information is unavailable as a result of the unpatented crown land. Actions taken to rectify the gaps in the mailing lists pulled from TERANET include in-person visits to Land Title Offices, and contacting government agencies and landowners to verify information. The stakeholder list for the Reference Route has been further refined based on conversations with the Province of Ontario and the Ministry of Natural Resources to include mineral rights holders and trappers. The NextBridge land team continues to consult with the various relevant government agencies and will up-date the line list based on conversations with these agencies and subsequent identification of any other impacted groups such as Forest Management Agreement holders. Meetings are currently being set up with the Ministry of Natural Resources, Ministry of Transportation, owners of railways, Parks Canada, and Hydro One Networks, Inc. (Hydro One) for the weeks of October 21 and 28 to continue these government agency consultations. Land Services completed a line list of directly affected and adjacent stakeholders, including 794 entries in total for the reference route.
- (b) A community and municipal consultation plan is being finalized, and NextBridge's municipal and community relations team has commenced contacting municipalities and community organizations such as chambers of commerce, tourism and outdoor associations, and economic development organizations to schedule consultation meetings and open houses in the communities.

Work is on track for completion of the landowner, community and municipal consultation plan in accord with the November 1, 2013 milestone date.

7. In respect of Aboriginal engagement, consultation and participation, NextBridge has made significant and positive progress. A first post-designation letter of introduction (dated August 28, 2013) was sent to the 18 aboriginal communities

identified by the Ontario Ministry of Energy as potentially impacted by the EWT Project. A second letter to the same 18 Aboriginal communities was sent on October 4, 2013, focussing on NextBridge's desire to recognize and respect heritage and historical information held by each of these communities and to take such information into account in its project development work. NextBridge has continued informal discussions with a number of these communities, and is actively pursuing arrangements to meet with the community leaderships before year-end. NextBridge has also met with, and is currently working with the Ontario government to put in place a Memorandum of Understanding on Consultation and Accommodation (MOU), that will outline the respective roles of NextBridge and the Crown with respect to Aboriginal consultation (and potential accommodation) in respect of the EWT Project. It is NextBridge's expectation that the MOU will be finalized and executed by both parties before November 4, 2013 (in accordance with milestone 17 of NextBridge's Board-approved development schedule).

8. In respect of environmental assessment work, NextBridge has, assisted by Dillon Consulting, started to draft the terms of reference document, based on work done to date during the designation application process and the team's knowledge of the area under study. Initial meetings have also been held with each of the Ministry of Environment, Ministry of Natural Resources, Parks Canada and Ontario Parks.
9. Additional general updates for the reporting period include:
 - (a) NextBridge met with the Ontario Power Authority (OPA), the Ontario Independent Electricity System Operator and Hydro One to discuss co-ordination of work by each of these agencies with NextBridge on the EWT Project.
 - (b) NextBridge has been in discussions with Hydro One on preliminary engineering and design work in support of the EWT Project, and has been following up with Hydro One to secure an agreement to commence this work. NextBridge submitted comments on Hydro One's proposed agreement on September 25th and is awaiting a revised draft.

- (c) On October 8, 2013 the OPA filed with the Board an *Updated Assessment of the Rationale for the East-West Tie Expansion*. The OPA's need update notes a more robust outlook for demand growth and an updated supply forecast, which it concludes strengthens the case for the EWT Project and highlights significant net benefits of the project across a range of assumptions. The OPA concludes that the EWT Project continues to be its recommended alternative to maintain a reliable and cost-effective supply of electricity to the Northwest for the long term. The OPA continues to assume an in-service date for the EWT Project in early 2018. NextBridge will continue to coordinate with the OPA regarding the need for and development of the EWT Project. NextBridge will continue to coordinate with the OPA regarding the need for and development of the EWT Project.
- (d) On September 6, 2013, the Ojibways of Pic River First Nation (Pic River) filed in the Ontario Divisional Court a Notice of Appeal of the Board's Decision. The relief claimed in the Notice of Appeal is that the Decision be set aside, that the matter be remitted back to the OEB for reconsideration with directions, or in the alternative that the Court declare that the OEB make a decision about which applicant is entitled to recovery of development costs at the conclusion of the Leave to Construct proceeding. No interim relief is claimed by Pic River. While NextBridge intends to participate in the appeal proceeding as necessary, in the interim NextBridge continues to focus on its development responsibilities and, at this juncture, does not anticipate any significant delays arising from the appeal process itself.
- (e) NextBridge is pleased to report that former Grand Chief John Beaucage has agreed to join NextBridge's Aboriginal Advisory Board, replacing the late Ed Chilton. An economist and businessman, John Beaucage served two terms as Grand Council Chief of the 42-member First Nations of the Anishnabek Nation. The former Grand Chief is a member of Wasauksing First Nation and served as Chief of that First Nation for four consecutive terms. The former Grand Chief's resume is attached to this filing for the Board's information.
- (f) The search for a permanent Project Director is progressing.

Cost Summary

10. Table 1, below, details, for each cost category included in NextBridge's Board approved development cost budget: i) actual costs to date; ii) percentage of

budgeted costs spent to date; iii) updated budget forecast (if applicable); and iv) forecast variance.

11. There are no development cost forecast changes arising from work to date.

Table 1: Budgeted Costs Status

Cost Category	PROJECT TO DATE		TOTAL PROJECT ESTIMATE			
	Actual	% of total budget	Forecast	Budget	Variance \$	Variance %
Budgeted						
Engineering, Design and Procurement Activity	47,180	0.4%	10,553,292	10,553,292	-	0%
Permitting and Licensing	-	0.0%	47,320	47,320	-	0%
Environmental and Regulatory Approvals	127,683	3.6%	3,592,680	3,592,680	-	0%
Land Rights (Acquisitions or options)	3,339	0.2%	1,991,000	1,991,000	-	0%
First Nation and Metis Consultation	19,187	1.1%	1,724,000	1,724,000	-	0%
Other Consultation	690	0.1%	496,001	496,001	-	0%
Regulatory (legal support, rate case and LTC filings)	123,807	12.6%	985,000	985,000	-	0%
Interconnection Studies	-	0.0%	179,000	179,000	-	0%
Project Management	104,758	8.1%	1,300,000	1,300,000	-	0%
Contingency (Engineering, Design and Procurement)	-	0.0%	1,529,708	1,529,708	-	0%
Total Budgeted	426,644	1.9%	22,398,001	22,398,001	-	0%

12. Table 2, below, details costs to date not included in NextBridge's Board approved development cost budget. This table includes two categories of cost expressly excluded from the development cost budget filed by NextBridge; First Nation and Métis land acquisition costs and First Nation and Métis participation costs (see NextBridge Response to Interrogatory 26 to all applicants, attachment 1).
13. As reflected in the "Other" category on Table 2, NextBridge has incurred approximately \$12,000 in unbudgeted costs. These costs are for external legal services associated with the Notice of Appeal filed by Ojibways of the Pic River First Nation in the Ontario Divisional in respect of the Board's Decision.

Table 2: Unbudgeted Costs

Cost Category	Project to Date Actual
Not Budgeted	
First Nation and Metis Land Acquisition	-
First Nation and Metis Participation	-
Other Costs Not included in Budgeted Categories	11,739
Carrying Cost	176
Taxes and Duties	-
Total Not Budgeted	<u>11,915</u>

Development Milestone Summary

14. Table 3, below, provides a summary of the status of NextBridge's Board approved development milestones, indicating those that are complete and the status of those in progress (i.e. on schedule, ahead of schedule or delay/potential delay).
15. For each of the Board approved milestones, Table 3 provides:
- (a) The Board approved milestone date.

- (b) The status of those milestones due within 3 months of the reporting date.
 - (c) A “revised forecast date” if applicable, indicating NextBridge’s current forecast of the date for completion of the relevant milestone if the current forecast differs from the Board approved date.
16. NextBridge has focussed for the purposes of this reporting on the status of those milestones due within 3 months of the reporting date in order to highlight the development activities in respect of which efforts are primarily focussed, and which are of most immediate relevance to project progress and status. At this early stage in project development, but for this approach all milestones would indicate “on time”, but such information would be of limited use to the Board given that the relevant milestones are currently far out in time. As the development work progresses, the status column will be completed for more of the milestones.
17. NextBridge does review its development schedule on a monthly basis, in conjunction with preparation of these monthly reports, and should an issue or risk regarding a milestone that is scheduled beyond 3 months from the reporting date be identified, NextBridge will nonetheless report on that issue or risk, and include an appropriate status indication and revised forecast date in Table 3.

Table 3: Milestone Progress and Status

Engineering Milestones

	Milestone	Board Approved Date	Status	Revised Forecast Date
1	Initiate engineering	13 Sep 2013	Completed	
2	Sign contract for engineering	31 Oct 2013	On schedule	
3	Finalize design criteria for conductor and structure	31 Jan 2014		
4	Complete conductor optimization study	7 Mar 2014		
5	File request for a System Impact Assessment (SIA) with the IESO	12 Mar 2014		
6	Status report on progress toward finalization of structure choice	31 Mar 2014		
7	Obtain senior management approval of the structure configuration proposal	1 July 2014		
8	Complete aerial surveys	14 Oct 2014		
9	Receive final SIA from the IESO	21 Nov 2014		

Route Selection, Land/ROW Acquisition and Community/Municipal Consultation Milestones

	Milestone	Board Approved Date	Status	Revised Forecast Date
10	Prepare list of landowners along the ROW	10 Oct 2013	Completed	
11	Complete design of Landowner, Community and Municipal Consultation Plan	1 Nov 2013	On Schedule	
12	Commence negotiations or discussions with all landowners and permitting agencies	25 Nov 2013	On Schedule	
13	Finalize proposed route and obtain senior management approval	1 Jul 2014		

Aboriginal Engagement, Consultation and Participation Milestones

	Milestone	Board Approved Date	Status	Revised Forecast Date
14	Send introductory correspondence to aboriginal communities	30 Aug 2013	Completed	
15	Initial meeting with Ministry of Energy regarding the MOU for delegation	15 Sept 2013	Completed	
16	Complete initial/introductory contact with all aboriginal communities identified by the Ministry of Energy	30 Sept 2013	Completed	
17	Sign MOU with Ministry of Energy regarding the delegation	5 Nov 2013	On Schedule	
18	Complete design of First Nations and Métis Participation Plan with community input	2 Jan 2014		
19	Complete design of First Nations and Metis Consultation Plan with community input	2 Jan 2014		

Environmental Assessment (Provincial) Milestones

	Milestone	Board Approved Date	Status	Revised Forecast Date
20	Consult with environmental agencies (Ministry of Environment, Ministry of Natural Resources, Parks Canada and Ontario Parks)	10 Oct 2013	Completed	
21	Issue notice of draft Terms of Reference (ToR) available for review	16 Jan 2014		
22	File Environmental Assessment ToR	28 Feb 2014		
23	Initiate wildlife, aquatics and early season vegetation assessments	1 May 2014		
24	Approval of Environmental Assessment ToR	3 Jul 2014		
25	Complete Environmental Assessment Consultation Report	27 Jan 2015		
26	Submit Environmental Assessment to Ministry of Environment	27 Jan 2015		

Leave to Construct Milestone

	Milestone	Board Approved Date	Status	Revised Forecast Date
27	Submit Leave to Construct (LTC) application	28 Jan 2015		

18. In respect of the milestones achieved during this reporting period:

- (a) **Milestone 1: Initiate Engineering.** See discussion in paragraph 5 above regarding issuance of the RFP for engineering services. Attached a copy of the RFP covering letter as issued, as proof of completion of this milestone. The RFP document itself contains information that is proprietary and commercially sensitive in respect of NextBridge's approach to requesting proposals for, and contracting for, major services agreements, the disclosure of which could prejudice NextBridge's competitive position and could also interfere with NextBridge's negotiations of contracts arising out of the instant and future RFPs.
- (b) **Milestone 10: Prepare list of landowners along the ROW.** See discussion in paragraph 6(a) above regarding preparation of the list of landowners. Redacted copies of the 2 line lists (the reference route list and the variant route list) with the names and municipal addresses of the landowners removed in accord with Rule 9A of the Board's *Rules of Practice and Procedure* are filed with this report. Non-redacted versions of these lists will be filed with the Board Secretary.
- (c) **Milestones 14, 15 and 16: Aboriginal engagement, consultation and participation.** See discussion in paragraph 7 above. Copies of relevant confirming correspondence are attached as proof of completion of these milestones.
- (d) **Milestone 20: Consult with Environmental Agencies.** See discussion in paragraph 8 above. Copies of the correspondence confirming these initial meetings are attached as proof of completion of this milestone.

Issues/Risks/Mitigation Summary

19. This section of NextBridge's monthly report provides a summary of risks and issues that have arisen during development work, including discussion on

potential impact of any such developments on schedule, cost or scope, and of options for mitigating or eliminating the risk or issue.

20. There are no risks or issues that have arisen during development work to date in respect of which NextBridge has identified an impact on its development schedule, cost or scope of work.

BIOGRAPHICAL SUMMARY FOR JOHN BEAUCAGE

John Beaucage, B.A., D.Litt.

Biography

In October 2004, John Beaucage was elected as Grand Council Chief to serve the 42-member First Nations of the Anishinabek Nation. John was re-elected in 2006, by acclamation, a rare occurrence in the history of one of Canada's oldest First Nation, political organizations. Prior to his election as Grand Council Chief, John Beaucage was the elected Chief of Wasauksing First Nation and served in that capacity for four consecutive terms.

John Beaucage is a graduate of the University of Western Ontario with a combined degree in English and economics, and he has done post-graduate work in First Nation planning at the University of British Columbia. He also was the recipient of a Honourary Doctor of Letters from Nipissing University in the 2009 Convocation. An economist by education, John worked for the Canada Mortgage and Housing Corporation (CMHC) for over 15 years in Ottawa, Thunder Bay, Toronto, Regina and Saint John, New Brunswick. After leaving CMHC in 1989, he and his wife started a number of successful businesses in retail and in property development and management.

Grand Council Chief Beaucage played an instrumental role in the First Ministers' Meeting which took place in Kelowna, B.C., in November of 2005. Leading up to the First Ministers' Meeting, John Beaucage served as the Co-chair for First Ministers' Working Groups for both Housing and Relationships.

In May of 2008, John Beaucage was appointed Chairperson of the First Nations Market Housing Fund. The \$300M Fund was first announced in Budget 2007 and is a new and innovative way to give First Nations citizens the opportunity to own their homes on reserve.

Since leaving his position as Grand Council Chief, John now serves on a number of boards and is working on developing green energy projects with several First Nations across the country. He has also has been involved as a Mediator with land disputes and was appointed as Special Advisor to the Minister of Children & Youth Services, which resulted in a much publicized report on the state of native child welfare in Ontario.

Eyaabay (his traditional name) is a Pipe Carrier from the Bear Clan. A citizen of Wasauksing First Nation, he was raised on the Shawanaga First Nation and has extended family in Nipissing, Curve Lake and Moose Deer Point First Nations.

John and his wife Bonnie have been married for 38 years and have four children and eight grandchildren.

TOR_LAW\ 8277875\2

EB-2011-0140
Upper Canada Transmission, Inc. (NextBridge)
Monthly Report
October 21, 2013

Attachments to NextBridge Monthly Report

Proofs of Completion

Milestone 1: Initiate Engineering

Covering letter for RFP for Engineering Services

September 13, 2013

Subject: Request for Proposal (“RFP”) No. JF090613: NextEra Canada Transmission Investments – Engineering Services for Ontario East-West Tie 230kV Transmission Line Project (“Project”)

BID DUE DATE: October 4, 2013 – 3PM EST

To All Potential Bidders:

NextEra Canada Transmission Investments (“CTI”) invites you to submit a proposal for the Project as further described in this RFP letter and its attachments.

- Bidders are encouraged to submit a performance incentive program based on the project success at the major schedule milestones (example: favorable Leave to Construct decision, successful commercial operations ahead of schedule and budget, etc.). Bidders shall confirm that any performance incentive program proposed will not impact rate schedule as provided on Exhibit 2.
- In order for proposals to be considered as ‘conforming’, bidders must provide the information requested in Exhibit 1 – Bid Response Form and Exhibit 2 – Information Response Form. Bidders may provide a ‘non-conforming’ bid with the understanding that favorable weighting will be given to those ‘conforming’ bids during bid evaluations.
- On the Bid Response Form Exhibit 2, Bidders shall provide the actual employee pay rate consistent with the individuals listed on the proposed staffing plan for the project. Proposed mark-up multipliers shall be fully loaded such that no other adders are included at the time of billing. (excluding reimbursable expenses as provided on Exhibit 2).

SCOPE OF WORK

The scope of work includes all activities necessary to provide the labor and design services required to design the Ontario East-West Tie 230kV double circuit line. The detailed Scope of Work and Technical Requirements shall be consistent with Exhibit A (Minimum Technical Requirements for Siting and Design of Transmission Line) and Exhibit B, Scope of Work to this RFP.

SCHEDULE

A detailed schedule is provided in this RFP as Exhibit B’s Attachment 9 – Ontario EW Schedule dated 8-26-13.

PAYMENT TERMS

Payment Terms are 45 days from receipt of invoice. Supplier shall submit invoices monthly as work is completed.

EVALUATION PROCESS AND SPECIAL CONSIDERATIONS

- Proposals will be evaluated based upon completeness of RFP response, bid pricing, technical qualifications, willingness to utilize the CTI terms and conditions included with the RFP, Bidders proposed incentive program, and other relevant considerations. The awarded bidder will enter into

an agreement with CTI using the attached: Exhibit A – Minimum Technical Requirements for Siting and design of Transmission Line, Rev 0, 1-15-12; Exhibit B – Scope of Work, Rev 0, 9-2-13 and its Attachments 1, 2, 3, 4A, 8, 9, 10; Exhibit C - Purchaser Standard Terms and Conditions for Services (Canada) Rev 02-22-13 (NEEC); Exhibit D – Key Personnel; Exhibit E – Substantial Subcontractors; Exhibit F–Quality Assurance Program/Quality Control Requirements Rev. 9-06-13; Exhibit G– Project Control Requirements, Rev 9-06-13; Exhibit H – OEB Filing Requirements for Transmission and Distribution Applications, Rev. 5-17-12; Exhibit I – Contractor Safety Requirements Policy, Rev. 11/13/11; Exhibit J – Supplier Safe and Secure Workplace Policy, Rev 8/24/11. Any agreed terms for an Incentive Program; Limited Notice to Proceed milestones; and other as negotiated. **Bidders shall price accordingly.**

The documents comprising this RFP constitute a request for proposal only and are not an authorization to commence work. CTI provides no assurance that the work described herein will be undertaken, or that, if undertaken, any work will be awarded to a particular firm. All costs incurred by the bidders in response to this RFP, including but not limited to, developing proposals, site visits and negotiations shall be the bidder's sole responsibility.

CTI does reserve the right, without further negotiation, to commit this work, at any time, based on a firm competitive offer from any one of your competitors that meets CTI's requirements. Should your proposal not be competitive, we will so advise you and discontinue negotiations/discussions so as not to unnecessarily engage your resources.

PROPOSAL REQUIREMENTS

In order for your Proposal to be considered you must address the requirements shown in this RFP and attachments. CTI reserves the right to disqualify any Proposal that includes exceptions to the terms and conditions of the Agreement.

Any and all interpretations and supplemental instructions will be issued in the form of written addenda, which will be provided to all parties to whom were issued this RFP no later than three (3) calendar days prior to the Proposal due date. Bidders must acknowledge receipt of the addenda on their bid form.

CTI expressly reserves the right to accept or reject any or all Proposals submitted, or to negotiate with one or more bidders, as appropriate. Only solicited Proposals will be accepted and there will not be a public proposal opening. Unsolicited changes to your Proposal after the due date may not be accepted. All bidders will be notified of the results as soon as possible. CTI does not disclose information as to the order or costs for competitive bids.

Information provided by CTI as part of this RFP is considered confidential information. It must be held in trust and handled by your firm in a manner appropriate to its confidential and proprietary nature. Such information should be protected and not reproduced in whole or in part without CTI's prior written consent.

All copies of the documents comprising this RFP must be returned or destroyed upon notification by CTI to do so. In the event you do not desire to submit a Proposal, please advise the undersigned promptly in writing. All Proposals (which include all accompanying documentation) become the property of CTI upon submittal and will not be returned. Bidder acknowledges and agrees that CTI shall have the right in its sole discretion to make available all Proposal information to any person or entity that CTI deems appropriate for the purpose of assisting with or evaluating such Proposal.

Proposals must remain firm and valid for a period of not less than sixty (60) calendar days following the specified date of submittal and the proposal shall consider the project schedule such that no further adjustments are required to the proposed rates during the life of the project.

REQUESTED BID DATE

Please send all proposals electronically to Jessica Flathmann at Jessica.Flathmann@FPL.com. In order to receive complete consideration, your Proposal must be received no later than 3:00 P.M. on October 4, 2013.

QUESTIONS/INQUIRIES

Verbal interpretations of the meaning of the RFP documents will not be valid. Any questions you may have concerning aspects of this requirement should be directed in writing (RFI) to the undersigned at Jessica.Flathmann@nexteraenergy.com, and must be received by 5 pm on September 20th. You may also contact the undersigned at (561) 304-5602.

Please confirm your receipt of this RFP package via email to the undersigned.

Sincerely,

Jessica Flathmann
Senior Sourcing Specialist, Engineering and Construction

RFP ATTACHMENTS

Section 1

- Exhibit 1 – Bid Response Form
- Exhibit 2 – Information Response Form

Section 2

- Exhibit A – Minimum Technical Requirements for Siting and design of Transmission Line, Rev 0, 1-15-12
- Exhibit B – Scope of Work, Rev 0, 9-2-13 and its Attachments 1, 2, 3, 4A, 8, 9, 10.
- Exhibit C – Purchaser Standard Terms and Conditions for Services (Canada) Rev 02-22-13 (NEEC)
- Exhibit D – Key Personnel
- Exhibit E – Substantial Subcontractors
- Exhibit F– Quality Assurance Program/Quality Control Requirements Rev. 9-06-13
- Exhibit G – Project Control Requirements, Rev 9-06-13
- Exhibit H – OEB Filing Requirements for Transmission and Distribution Applications, Rev. 5-17-12
- Exhibit I – Contractor Safety Requirements Policy, Rev. 11/13/11
- Exhibit J – Supplier Safe and Secure Workplace Policy, Rev 8/24/11

Attachments to NextBridge Monthly Report

Proofs of Completion

Milestone 10: List of Landowners Along ROW

Reference Route Line List
(unredacted version filed in confidence)

Variant Route Supplemental Line List
(unredacted version filed in confidence)

NEXTBRIDGE - EAST WEST TIE-LINE PRIMARY ROUTE AND BUFFER - LANDOWNER DETAILS Mailing Line List as at October 18, 2013																
ITEM NO.	LRO	PIN	ARN	OWNER	STREET #	STREET NAME	PO BOX	CITY	PROVINCE	POSTAL CODE	PHONE	MUNICIPALITY	AREA (m2)	DESCRIPTION	SLC COMMENTS	CATEGORY
1	55	624480007											179,537	PCL 9038 SEC TBF; PT BROKEN LT 21 CON 11 PIC BEING MINING CLAIM T. B. 9296 (RECORDED AS T. B. 28117) AS IN PPA5462; MARATHON		Freedhold (Individual)
2	55	624480011						MARATHON	ON			MARATHON	491,442	PCL 9883 SEC TBF; FIRSTLY: PT LT 19 CON 11 PIC; SECONDLY: PT LT 20 CON 11 PIC AS PPA5881; MARATHON		Freehold (Corporation)
3	55	624480382	585900000419210					MARATHON	ON			MARATHON	229,720	PCL 16595 SEC TBF; PT LT 19 CON 10 PIC; PT LT 20 CON 10 PIC AS IN LT112152 EXCEPT PT 11, 12 MISC321; MARATHON		Freehold (Corporation)
4	55	624480383						Thunder Bay	ON			MARATHON	81,354	PCL 19333 SEC TBF; PT LT 19 CON 10 PIC PT 2 & 11 MISC321; PT LT 20 CON 10 PIC PT 3 55R5591, PT 3, 6, 7, 12, 13 MISC321; PT MINING CLAIM TB 7226		Crown
5	55	624481491	585900000421500					MARKHAM	ON			MARATHON	42,959	PCL 24447 SEC TBF; LOCATION TW 309 PIC SRO PT 1 55R8150; MARATHON		Freehold (Corporation)
5	55	624481491	585900000421500									MARATHON	42,959	PCL 24447 SEC TBF; LOCATION TW 309 PIC SRO PT 1 55R8150; MARATHON		Freehold (Corporation)
6	55	624481492	585900000421500					MARKHAM	ON			MARATHON	65,034	PCL 14812 SEC TBF; LOCATION HY 92 PIC PT 1 PAR293; MARATHON		Freehold (Corporation)
7	55	624481496						Marathon	ON			MARATHON	5,251	PCL 25290 SEC TBF; LOCATION CL 8135 PIC SRO PT 1 55R9221; MARATHON	from website	Freehold (Corporation)
8	55	624481497	585900000419520									MARATHON	13,130	PCL 24199 SEC TBF; LOCATION TW 307 PIC PT 1 55R8076; MARATHON	Address/phone number removed – incorrect landowner	Freehold (Corporation)
8	55	624481497	585900000419520									MARATHON	13,130	PCL 24199 SEC TBF; LOCATION TW 307 PIC PT 1 55R8076; MARATHON	Address/phone number removed – incorrect landowner	Freehold (Corporation)
9	55	624481498	585900000419500					MARATHON	ON			MARATHON	5,872	PCL 26274 SEC TBF; LOCATION PP 807 PIC AS IN F86461; MARATHON		Freehold (Corporation)
10	55	624481499						Marathon	ON			MARATHON	11,533	PCL 21194 SEC TBF; LOCATION WG 83 PIC AS IN LT186743; MARATHON		Freehold (Corporation)
11	55	624481586	585900000419700									DISTRICT OF THUNDER BAY	612,365	PCL 3408 SEC TBF; N 1/2 LT 7 CON 3 PIC T/W PT 4, 6 TO 8, 10, 12, 13, 16, 17, 19 TO 22, 25, 26 55R8979 AS IN F49442, T/W PT 1, 4, 5 55R8980 AS IN	Web search, corporate search and Canada 411 search turned up nothing.	Freehold (Corporation)
12	55	624481589	585900000419700									DISTRICT OF THUNDER BAY	658,862	PCL 1972 SEC TBF; S 1/2 LT 6 CON 2 PIC T/W PT 4, 6 TO 8, 10, 12, 13, 16, 17, 19 TO 22, 25, 26 55R8979 AS IN F49442, T/W PT 1, 4, 5 55R8980 AS IN	Web search, corporate search and Canada 411 search turned up nothing.	Freehold (Corporation)
13	55	624481592	585900000419700									DISTRICT OF THUNDER BAY	636,104	PCL 4695 SEC TBF; S 1/2 LT 5 CON 1 PIC T/W PT 4, 6 TO 8, 10, 12, 13, 16, 17, 19 TO 22, 25, 26 55R8979 AS IN F49442, T/W PT 1, 4, 5 55R8980 AS IN	Web search, corporate search and Canada 411 search turned up nothing.	Freehold (Corporation)
14	55	624481593	585900000419700									MARATHON	658,093	PCL 7041 SEC TBF; S PT BROKEN LT 3 CON 1 PIC SRO AS IN LPA23954 T/W PT 4, 6 TO 8, 10, 12, 13, 16, 17, 19 TO 22, 25, 26 55R8979 AS IN F49442, T/W PT	Web search, corporate search and Canada 411 search turned up nothing.	Freehold (Corporation)
15	55	624481765	585900000419505									MARATHON	3,460	PCL 2-1 SEC 55M515; LT 2 PL 55M515 PIC; MARATHON	Address/phone number removed – incorrect landowner	Freehold (Corporation)
15	55	624481765	585900000419505									MARATHON	3,460	PCL 2-1 SEC 55M515; LT 2 PL 55M515 PIC; MARATHON	Address/phone number removed – incorrect landowner	Freehold (Corporation)
16	55	624481766	585900000419505									MARATHON	3,259	PCL 3-1 SEC 55M515; LT 3 PL 55M515 PIC; MARATHON	Address/phone number removed – incorrect landowner	Freehold (Corporation)
16	55	624481766	585900000419505									MARATHON	3,259	PCL 3-1 SEC 55M515; LT 3 PL 55M515 PIC; MARATHON	Address/phone number removed – incorrect landowner	Freehold (Corporation)
17	55	624481767	585900000419505					MARATHON	ON			MARATHON	2,261	PCL 4-1 SEC 55M515; LT 4 PL 55M515 PIC; MARATHON		Freehold (Corporation)
18	55	624481768	585900000419505					MARATHON	ON			MARATHON	2,331	PCL 5-1 SEC 55M515; LT 5 PL 55M515 PIC; MARATHON		Freehold (Corporation)
19	55	624481769	585900000419505									MARATHON	2,291	PCL 6-1 SEC 55M515; LT 6 PL 55M515 PIC; MARATHON		Freehold (Corporation)
20	55	624481775	585900000419505					MARATHON	ON			MARATHON	2,737	PCL 12-1 SEC 55M515; LT 12 PL 55M515 PIC; MARATHON		Freehold (Corporation)
21	55	624481776	585900000419505					MARATHON	ON			MARATHON	1,275	PCL 14-1 SEC 55M515; LT 14 PL 55M515 PIC; MARATHON		Freehold (Corporation)
22	55	624481779						MARATHON	ON				12,188	PCL STREETS-1 SEC 55M515; OLD HERON BAY RD PL 55M515 PIC; MARATHON		Freehold (Corporation)
23	55	624481780						MARATHON	ON				6,459	PCL STREETS-1 SEC 55M515; INDUSTRIAL COURT PL 55M515 PIC; MARATHON		Freehold (Corporation)
24	55	624481782	585900000420100					MARATHON	ON			MARATHON	26,426	PCL 21517 SEC TBF; LOCATION F.D. 95 PIC AS IN LT193474; MARATHON		Freedhold (Individual)
24	55	624481782	585900000420100					MARATHON	ON			MARATHON	26,426	PCL 21517 SEC TBF; LOCATION F.D. 95 PIC AS IN LT193474; MARATHON		Freedhold (Individual)
25	55	624481786	585900000419915					MARATHON	ON			MARATHON	13,648	PCL 24325 SEC TBF; LOCATION TW 301 PIC PT 1 55R8125 SRO; MARATHON		Freehold (Corporation)
25	55	624481786	585900000419915					MARATHON	ON			MARATHON	13,648	PCL 24325 SEC TBF; LOCATION TW 301 PIC PT 1 55R8125 SRO; MARATHON		Freehold (Corporation)
26	55	624481787						MARATHON	ON			MARATHON	68,467	PCL 9297 SEC TBF; PT TWP OF PIC AS IN PPA5595 (SECONDLY (3)) EXCEPT OLD HERON BAY RD PL 55M515; MARATHON		Freehold (Corporation)
27	55	624481853						Mississauga	ON			DISTRICT OF THUNDER BAY	552,307	CANADIAN PACIFIC RAILWAY LANDS IN THE TOWNSHIP OF PIC BTN N LIMIT MINING LOCATION 5 PIC & S LIMIT LT 11 CON 6 PIC; C.P.R. HERON BAY		Freehold (Corporation)
28	55	624481854						Mississauga	ON			MARATHON	47,832	CANADIAN PACIFIC RAILWAY LANDS IN THE TOWNSHIP OF PIC BTN S LIMIT LT 11 CON 6 PIC & E LIMIT LT 11 CON 6 PIC; MARATHON		Freehold (Corporation)
29	55	624481855						Mississauga	ON			DISTRICT OF THUNDER BAY	554,643	CANADIAN PACIFIC RAILWAY LANDS IN THE TOWNSHIP OF PIC E OF W LIMIT LT 10 CON 6 PIC; DISTRICT OF THUNDER BAY		Freehold (Corporation)
30	55	624482011						MARATHON	ON			MARATHON	720,907	PT LT 19 CON 10 PIC COMMENCING AT THE SE ANGLE OF THE SAID LOT; THENCEN 11 DEGREES AND 59 MINUTES W ALONG THE E LIMIT OF THE SAID		Freehold (Corporation)
30	55	624482011						MARATHON	ON			MARATHON	720,907	PT LT 19 CON 10 PIC COMMENCING AT THE SE ANGLE OF THE SAID LOT; THENCEN 11 DEGREES AND 59 MINUTES W ALONG THE E LIMIT OF THE SAID		Freehold (Corporation)
31	55	624482019										MARATHON	6,612	LOCATION DR 50 PIC SRO PTS 1 & 2, 55R12570; MARATHON		Freedhold (Individual)

NEXTBRIDGE - EAST WEST TIE-LINE PRIMARY ROUTE AND BUFFER - LANDOWNER DETAILS Mailing Line List as at October 18, 2013																	
ITEM NO.	LRO	PIN	ARN	OWNER	STREET #	STREET NAME	PO BOX	CITY	PROVINCE	POSTAL CODE	PHONE	MUNICIPALITY	AREA (m2)	DESCRIPTION	SLC COMMENTS	CATEGORY	
31	55	624482019										MARATHON	6,612	LOCATION DR 50 PIC SRO PTS 1 & 2, 55R12570; MARATHON	J Brown, Thunder Bay, 807-346-9247	Freedhold (Individual)	
31	55	624482019							Marathon	ON			MARATHON	6,612	LOCATION DR 50 PIC SRO PTS 1 & 2, 55R12570; MARATHON	Jim Brown	Freedhold (Individual)
32	55	624489544															Not Available
33	55	624489546															Not Available
34	55	624489551															Not Available
35	55	624489552															Not Available
36	55	624489553															Not Available
37	55	624489554															Not Available
38	55	624489555															Not Available
39	55	624489556															Not Available
40	55	624489560															Not Available
41	55	624489561															Not Available
42	55	624489585															Not Available
43	55	624510001							MARATHON	ON				41,160	PCL 468 SEC MF; MINING CLAIM TB 1985 MCCOY SITUATE N OF THE TOWNSHIP OF PIC RESERVING THE SURFACE RIGHTS ON AND OVER A STRIP		Freehold (Corporation)
43	55	624510001							MARATHON	ON				41,160	PCL 468 SEC MF; MINING CLAIM TB 1985 MCCOY SITUATE N OF THE TOWNSHIP OF PIC RESERVING THE SURFACE RIGHTS ON AND OVER A STRIP		Freehold (Corporation)
44	55	624510002							MARATHON	ON				56,832	PCL 469 SEC MF; MINING CLAIM TB 1986 MCCOY SITUATE N OF THE TOWNSHIP OF PIC RESERVING THE SURFACE RIGHTS ON AND OVER A STRIP		Freehold (Corporation)
44	55	624510002							MARATHON	ON				56,832	PCL 469 SEC MF; MINING CLAIM TB 1986 MCCOY SITUATE N OF THE TOWNSHIP OF PIC RESERVING THE SURFACE RIGHTS ON AND OVER A STRIP		Freehold (Corporation)
45	55	624510003	585900000417115										DISTRICT OF THUNDER BAY	9,097,957	PCL 470 SEC MF; MINING CLAIM TB 1988 MCCOY SITUATE N OF THE TOWNSHIP OF PIC RESERVING THE SURFACE RIGHTS ON AND OVER A STRIP		Freedhold (Individual)
46	55	624510004							MARATHON	ON			MARATHON	133,749	PCL 8878 SEC TBF; MINING CLAIM TB 9271 MCCOY EXCEPT MRO AS IN LPA73444; S/T LPA54324; DISTRICT OF THUNDER BAY		Freehold (Corporation)
47	55	624510005							MARATHON	ON			MARATHON	146,195	PCL 9035 SEC TBF; MINING CLAIM T.B. 9270 MCCOY EXCEPT MRO AS IN LPA73444; DISTRICT OF THUNDER BAY		Freehold (Corporation)
48	55	624510006							MARATHON	ON			MARATHON	144,743	PCL 9039 SEC TBF; MINING CLAIM T.B. 9272 MCCOY EXCEPT MRO AS IN LPA73444; DISTRICT OF THUNDER BAY		Freehold (Corporation)
49	55	624510007											DISTRICT OF THUNDER BAY	120,115	PCL 13639 SEC TBF; MINING CLAIM T.B. 101715 MCCOY EXCEPT MRO AS IN LT150400; S/T LPA84837; DISTRICT OF THUNDER BAY		Freehold (Corporation)
50	55	624510008											DISTRICT OF THUNDER BAY	197,497	PCL 13640 SEC TBF; MINING CLAIM T.B.-101716 MCCOY BEING LAND AND UNDER THE WATER OF A SMALL UNNAMED CREEK WITHIN THE LIMITS OF		Freehold (Corporation)
51	55	624510009											DISTRICT OF THUNDER BAY	84,472	PCL 13641 SEC TBF; MINING CLAIM T.B.-101717 MCCOY BEING LAND AND LAND UNDER THE WATER OF PT OF ANGLER CREEK WITHIN THE LIMITS OF		Freehold (Corporation)
52	55	624510010											DISTRICT OF THUNDER BAY	140,253	PCL 13642 SEC TBF; MINING CLAIM T.B.-101718 MCCOY EXCEPT MRO AS IN LT150400; DISTRICT OF THUNDER BAY		Freehold (Corporation)
53	55	624510013							Mississauga	ON			MARATHON	366,780	CANADIAN PACIFIC RAILWAY LANDS IN THE TOWNSHIP OF MCCOY; MARATHON		Freehold (Corporation)
54	55	624520003											DISTRICT OF THUNDER BAY	17,665	PCL 5847 SEC TBF; SUMMER RESORT LOCATION J.K. 165 COLDWELL; DISTRICT OF THUNDER BAY		Freedhold (Individual)
55	55	624520017												854,156	CANADIAN PACIFIC RAILWAY LANDS IN THE TOWNSHIP OF COLDWELL; DISTRICT OF THUNDER BAY		Freehold (Corporation)
56	55	624540005	581109000100700										DISTRICT OF THUNDER BAY	155,683	PCL 5958 SEC TBF; MINING CLAIM T.B. 3731 WALSH BEING PT MINING LOCATION C 47; DISTRICT OF THUNDER BAY		Freedhold (Individual)
57	55	624540015							Mississauga	ON			DISTRICT OF THUNDER BAY	730,589	CANADIAN PACIFIC RAILWAY LANDS IN THE TOWNSHIP OF WALSH; DISTRICT OF THUNDER BAY		Freehold (Corporation)
58	55	624549501															Not Available
59	55	624549502															Not Available
60	55	624550007	581108000104200										DISTRICT OF THUNDER BAY	2,829	PCL 19217 SEC TBF; SUMMER RESORT LT 7 PL M344 TUURI ON SANTOY LAKE; DISTRICT OF THUNDER BAY		Freedhold (Individual)
61	55	624550008	581108000104300										DISTRICT OF THUNDER BAY	3,345	PCL 25287 SEC TBF; SUMMER RESORT LT 8 PL M344 TUURI SRO; PT LOCATION TW 296 TUURI COMPOSED OF THAT PT IN FRONT OF LT 8 PL		Freedhold (Individual)
62	55	624550021							Thunder Bay	ON				7,754	PCL STREETS-1 SEC M344; SANTOY DR PL M344 TUURI; DISTRICT OF THUNDER BAY	This is a road in Thunder Bay	Crown
63	55	624550028	581108000102800										DISTRICT OF THUNDER BAY	141,244	PCL 26303 SEC TBF; QUARRY CLAIM T.B. 1927 TUURI ON PRAIRIE RIVER SRO; DISTRICT OF THUNDER BAY		Freedhold (Individual)
64	55	624550029	581108000102900										DISTRICT OF THUNDER BAY	129,854	PCL 4737 SEC TBF; QUARRY CLAIM TB1928 TUURI ON PRAIRIE RIVER EXCEPT MRO AS IN F95052; DISTRICT OF THUNDER BAY		Freedhold (Individual)
65	55	624560028	581184000002700						Terrace Bay	ON			DISTRICT OF THUNDER BAY	2,409	PCL 11289 SEC TBF; SUMMER RESORT LOCATION PJ 56 SYINE ON JACKFISH LAKE AS IN PPA6550; DISTRICT OF THUNDER BAY		Freedhold (Individual)

NEXTBRIDGE - EAST WEST TIE-LINE
PRIMARY ROUTE AND BUFFER - LANDOWNER DETAILS
Mailing Line List as at October 18, 2013

ITEM NO.	LRO	PIN	ARN	OWNER	STREET #	STREET NAME	PO BOX	CITY	PROVINCE	POSTAL CODE	PHONE	MUNICIPALITY	AREA (m2)	DESCRIPTION	SLC COMMENTS	CATEGORY
66	55	624560030	581184000002600									DISTRICT OF THUNDER BAY	3,378	PCL 11999 SEC TBF; SUMMER RESORT LOCATION PJ 85 SYINE AS IN PPA6818; DISTRICT OF THUNDER BAY		Freedhold (Individual)
66	55	624560030	581184000002600									DISTRICT OF THUNDER BAY	3,378	PCL 11999 SEC TBF; SUMMER RESORT LOCATION PJ 85 SYINE AS IN PPA6818; DISTRICT OF THUNDER BAY		Freedhold (Individual)
67	55	624560031											3,390	PCL 12715 SEC TBF; SUMMER RESORT LOCATION PJ 86 SYINE AS IN PPA7154; DISTRICT OF THUNDER BAY		Freedhold (Individual)
68	55	624560032	581184000002300									DISTRICT OF THUNDER BAY	3,523	PCL 13529 SEC TBF; SUMMER RESORT LOCATION P.J.-87 SYINE AS IN PPA7589; DISTRICT OF THUNDER BAY	Combined; M Nelson, Thunder Bay, 807-344-5035	Freedhold (Individual)
68	55	624560032	581184000002300									DISTRICT OF THUNDER BAY	3,523	PCL 13529 SEC TBF; SUMMER RESORT LOCATION P.J.-87 SYINE AS IN PPA7589; DISTRICT OF THUNDER BAY	unable to locate Monika Nelson-Brandt unable to locate Karlheinz Brandt	Freedhold (Individual)
69	55	624560033										DISTRICT OF THUNDER BAY	3,553	PCL 22830 SEC TBF; PT LOCATION TW 258 SYINE PT 1 55R6569; DISTRICT OF THUNDER BAY	M Nelson, Thunder Bay, 807-344-5035	Freedhold (Individual)
69	55	624560033										DISTRICT OF THUNDER BAY	3,553	PCL 22830 SEC TBF; PT LOCATION TW 258 SYINE PT 1 55R6569; DISTRICT OF THUNDER BAY	unable to locate Monika Nelson-Brandt	Freedhold (Individual)
70	55	624560034										DISTRICT OF THUNDER BAY	2,253	PCL 11890 SEC TBF; SUMMER RESORT LOCATION PJ 88 SYINE AS IN PPA6772; DISTRICT OF THUNDER BAY	M Nelson, Thunder Bay, 807-344-5035	Freedhold (Individual)
70	55	624560034										DISTRICT OF THUNDER BAY	2,253	PCL 11890 SEC TBF; SUMMER RESORT LOCATION PJ 88 SYINE AS IN PPA6772; DISTRICT OF THUNDER BAY	unable to locate Monika Nelson-Brandt	Freedhold (Individual)
71	55	624560035	581184000002100					TERRACE BAY	ON			DISTRICT OF THUNDER BAY	2,110	PCL 11278 SEC TBF; SUMMER RESORT LOCATION NM 2 SYINE ON JACKFISH LAKE AS IN PPA6545; DISTRICT OF THUNDER BAY		Freedhold (Individual)
71	55	624560035	581184000002100					TERRACE BAY	ON			DISTRICT OF THUNDER BAY	2,110	PCL 11278 SEC TBF; SUMMER RESORT LOCATION NM 2 SYINE ON JACKFISH LAKE AS IN PPA6545; DISTRICT OF THUNDER BAY		Freedhold (Individual)
72	55	624560036	581184000005600					Thunder Bay	ON			DISTRICT OF THUNDER BAY	33,224	PCL 14399 SEC TBF; PT LOCATION BJ 202 SYINE AS IN PPA7784; DISTRICT OF THUNDER BAY		Freehold (Corporation)
73	55	624560037	581184000003800					Terrace Bay	ON			DISTRICT OF THUNDER BAY	7,855	PCL 13333 SEC TBF; PT SUMMER RESORT LOCATION J.K.-288 SYINE AS IN PPA7545; DISTRICT OF THUNDER BAY	Laura Prill	Freedhold (Individual)
74	55	624560064						Mississauga	ON			DISTRICT OF THUNDER BAY	1,420,987	PT LOCATION V3 SYINE/TUURI; PT MINING LOCATION V4 SYINE; PT MINING LOCATION V5 SYINE; RIGHT OF WAY OF THE RAILWAY RUNNING THROUGH		Freehold (Corporation)
75	55	624560118											326,091	MINING LOCATION 35-E EAST OF JACK FISH BAY SYINE; DISTRICT OF THUNDER BAY		Freedhold (Individual)
76	55	624560122						THUNDER BAY	ON			TERRACE BAY	3,679,601	PCL 8876 SEC TBF; LOCATION JK 316 SYINE AS IN LPA5365 EXCEPT LPA42665; S/T LPA83730; DISTRICT OF THUNDER BAY		Freehold (Corporation)
77	55	624571221						THUNDER BAY	ON			TERRACE BAY	1,762,454	PT LOCATION JK 306 STREY S/T LPA43496 PARTIALLY RELEASED BY LT152053 TOWNSHIP OF TERRACE BAY		Freehold (Corporation)
78	55	624579503														Not Available
79	55	624579508														Not Available
80	55	624579509														Not Available
81	55	624579510														Not Available
82	55	624579565														Not Available
83	55	624579568														Not Available
84	55	624580459										SCHREIBER	150,284	PCL 9599 SEC TBF; MINING CLAIM TB 13128 PRISKE (RECORDED AS TB 35349); SCHREIBER		Freedhold (Individual)
85	55	624580586											214,054	PCL 7217 SEC TBF; MINING CLAIM TB 10877 PRISKE SITUATE NE OF SCHREIBER; DISTRICT OF THUNDER BAY		Crown
86	55	624590081										DISTRICT OF THUNDER BAY	5,087	PCL 20797 SEC TBF; SUMMER RESORT LT 5 PL M266 KILLRAINE; DISTRICT OF THUNDER BAY		Freedhold (Individual)
87	55	624590082										DISTRICT OF THUNDER BAY	5,914	PCL 19223 SEC TBF; SUMMER RESORT LT 6 PL M266 KILLRAINE; DISTRICT OF THUNDER BAY		Freedhold (Individual)
88	55	624590083						TERRACE BAY	ON			SCHREIBER	5,302	PCL 22016 SEC TBF; SUMMER RESORT LT 7 PL M266 KILLRAINE; DISTRICT OF THUNDER BAY		Freedhold (Individual)
89	55	624590084						THUNDER BAY	ON			DISTRICT OF THUNDER BAY	11,444	PCL 11692 SEC TBF; SUMMER RESORT LT 69 PL M94A KILLRAINE; DISTRICT OF THUNDER BAY		Freedhold (Individual)
89	55	624590084						THUNDER BAY	ON			DISTRICT OF THUNDER BAY	11,444	PCL 11692 SEC TBF; SUMMER RESORT LT 69 PL M94A KILLRAINE; DISTRICT OF THUNDER BAY		Freedhold (Individual)
90	55	624590085						Shuniah	ON			DISTRICT OF THUNDER BAY	12,205	PCL 9992 SEC TBF; SUMMER RESORT LT 70 PL M94A KILLRAINE; DISTRICT OF THUNDER BAY	J & B Young	Freedhold (Individual)
91	55	624590086						Thunder Bay	ON			DISTRICT OF THUNDER BAY	18,811	PCL 9810 SEC TBF; SUMMER RESORT LT 71 PL M94A KILLRAINE; DISTRICT OF THUNDER BAY	J R Smith	Freedhold (Individual)
92	55	624590087						TERRACE BAY	ON			DISTRICT OF THUNDER BAY	6,872	PCL 11033 SEC TBF; SUMMER RESORT LT 72 PL M94A KILLRAINE; DISTRICT OF THUNDER BAY	Combined; Match confirmed - Canada 411	Freedhold (Individual)
92	55	624590087						TERRACE BAY	ON			DISTRICT OF THUNDER BAY	6,872	PCL 11033 SEC TBF; SUMMER RESORT LT 72 PL M94A KILLRAINE; DISTRICT OF THUNDER BAY	Combined; Match confirmed - Canada 411	Freedhold (Individual)
93	55	624590103										DISTRICT OF THUNDER BAY	4,951	PCL 27233 SEC TBF; LOCATION CL 12150 KILLRAINE PT 1, 55R11570; DISTRICT OF THUNDER BAY	Address/phone number removed – incorrect landowner	Freedhold (Individual)
93	55	624590103										DISTRICT OF THUNDER BAY	4,951	PCL 27233 SEC TBF; LOCATION CL 12150 KILLRAINE PT 1, 55R11570; DISTRICT OF THUNDER BAY	Address/phone number removed – incorrect landowner	Freedhold (Individual)
94	55	624590106						THUNDER BAY	ON			DISTRICT OF THUNDER BAY	1,300	PCL 22446 SEC TBF; PT RDAL IN FRONT OF LT 69 PL M94A KILLRAINE; PT LOCATION HM 233 KILLRAINE PT 8 55R6209; DISTRICT OF THUNDER BAY		Freedhold (Individual)
94	55	624590106						THUNDER BAY	ON			DISTRICT OF THUNDER BAY	1,300	PCL 22446 SEC TBF; PT RDAL IN FRONT OF LT 69 PL M94A KILLRAINE; PT LOCATION HM 233 KILLRAINE PT 8 55R6209; DISTRICT OF THUNDER BAY		Freedhold (Individual)

NEXTBRIDGE - EAST WEST TIE-LINE PRIMARY ROUTE AND BUFFER - LANDOWNER DETAILS Mailing Line List as at October 18, 2013																	
ITEM NO.	LRO	PIN	ARN	OWNER	STREET #	STREET NAME	PO BOX	CITY	PROVINCE	POSTAL CODE	PHONE	MUNICIPALITY	AREA (m2)	DESCRIPTION	SLC COMMENTS	CATEGORY	
95	55	624590107										DISTRICT OF THUNDER BAY	621	PCL 22493 SEC TBF; PT LOCATION HM 233 KILLRAINE; PT LT 73 PL M94A KILLRAINE; PT RDAL IN FRONT OF LT 73 PL M94A KILLRAINE PT 1 & 2	Address/phone number removed – incorrect landowner	Freedhold (Individual)	
96	55	624590108				TERRACE BAY			ON			DISTRICT OF THUNDER BAY	1,025	PCL 22494 SEC TBF; PT LOCATION HM 233 KILLRAINE; PT RDAL IN FRONT OF LT 72 PL M94A KILLRAINE PT 5 55R6209; DISTRICT OF THUNDER BAY	Combined; Match confirmed - Canada 411	Freedhold (Individual)	
96	55	624590108				TERRACE BAY			ON			DISTRICT OF THUNDER BAY	1,025	PCL 22494 SEC TBF; PT LOCATION HM 233 KILLRAINE; PT RDAL IN FRONT OF LT 72 PL M94A KILLRAINE PT 5 55R6209; DISTRICT OF THUNDER BAY	Combined; Match confirmed - Canada 411	Freedhold (Individual)	
97	55	624590109				Thunder Bay			ON			DISTRICT OF THUNDER BAY	1,068	PCL 22495 SEC TBF; PT LOCATION HM 233 KILLRAINE; PT RDAL IN FRONT OF LT 71 PL M94A KILLRAINE PT 6 55R6209; DISTRICT OF THUNDER BAY	J R Smith	Freedhold (Individual)	
98	55	624590110										DISTRICT OF THUNDER BAY	699	PCL 22505 SEC TBF; PT LOCATION HM 233 KILLRAINE; PT LT 73 PL M94A KILLRAINE; PT RDAL IN FRONT OF LT 73 PL M94A KILLRAINE PT 3 & 4		Freedhold (Individual)	
99	55	624590111				Shuniah			ON			DISTRICT OF THUNDER BAY	1,223	PCL 22506 SEC TBF; PT LOCATION HM 233 KILLRAINE; PT RDAL IN FRONT OF LT 70 PL M94A KILLRAINE PT 7 55R6209; DISTRICT OF THUNDER BAY	J & B Young	Freedhold (Individual)	
100	55	624600215				TERRACE BAY			ON			DISTRICT OF THUNDER BAY	4,963	SURFACE RIGHTS ONLY LOCATION CL 15750 LAHONTAN PT 1 55R13001 AS IN CROWN PATENT TY106974; DISTRICT OF THUNDER BAY		Freedhold (Individual)	
101	55	624610003	581102000100500									DISTRICT OF THUNDER BAY	15,888	PCL 8701 SEC TBF; SUMMER RESORT LOCATION JK 265 YESNO; DISTRICT OF THUNDER BAY	J & L Nelson, Thunder Bay, 807-935-3283	Freedhold (Individual)	
101	55	624610003	581102000100500			Thunder Bay			ON			DISTRICT OF THUNDER BAY	15,888	PCL 8701 SEC TBF; SUMMER RESORT LOCATION JK 265 YESNO; DISTRICT OF THUNDER BAY	found Larry	Freedhold (Individual)	
102	55	624630033				Thunder Bay			ON			DISTRICT OF THUNDER BAY	43,346	PCL 14401 SEC TBF; LOCATION BJ204 MCALLISTER AS IN PPA7786; DISTRICT OF THUNDER BAY		Freehold (Corporation)	
103	55	624650066				Mississauga			ON			DISTRICT OF THUNDER BAY	665,772	CANADIAN PACIFIC RAILWAY LANDS IN THE TOWNSHIP OF PATIENCE; DISTRICT OF THUNDER BAY		Freehold (Corporation)	
104	55	624659504															Not Available
105	55	624659505															Not Available
106	55	624659507															Not Available
107	55	624660001	581002000100200									DISTRICT OF THUNDER BAY	4,304	PCL 12513 SEC TBF; SUMMER RESORT LT 2 PL M190 CORRIGAL; DISTRICT OF THUNDER BAY	Tarmo Ronkainen 9 MacDonald, Terrace Bay, ON P0T 2W0	Freedhold (Individual)	
108	55	624660002	581002000100200									DISTRICT OF THUNDER BAY	797	PCL 21117 SEC TBF; PT LOCATION HM 156 CORRIGAL BEING THAT PT OF BLK B PL M-190 PT 8 55R5294; DISTRICT OF THUNDER BAY	Tarmo Ronkainen 9 MacDonald, Terrace Bay, ON P0T 2W0	Freedhold (Individual)	
109	55	624660004	581002000100400			THUNDER BAY			ON			DISTRICT OF THUNDER BAY	2,917	PCL 21064 SEC TBF; PT LOCATION HM 156 CORRIGAL BEING THAT PT OF BLK B PL M-190 PT 7 55R5294; DISTRICT OF THUNDER BAY		Freedhold (Individual)	
109	55	624660004	581002000100400			THUNDER BAY			ON			DISTRICT OF THUNDER BAY	2,917	PCL 21064 SEC TBF; PT LOCATION HM 156 CORRIGAL BEING THAT PT OF BLK B PL M-190 PT 7 55R5294; DISTRICT OF THUNDER BAY		Freedhold (Individual)	
110	55	624660006	581002000100500									DISTRICT OF THUNDER BAY	729	PCL 21268 SEC TBF; PT LOCATION HM 156 CORRIGAL BEING THAT PT OF BLK B PL M190 PT 6 55R5294; DISTRICT OF THUNDER BAY		Freedhold (Individual)	
111	55	624660007	581002000100600			DORION			ON			DISTRICT OF THUNDER BAY	5,134	PCL 11895 SEC TBF; SUMMER RESORT LT 5 PL M190 CORRIGAL; DISTRICT OF THUNDER BAY		Freedhold (Individual)	
111	55	624660007	581002000100600									DISTRICT OF THUNDER BAY	5,134	PCL 11895 SEC TBF; SUMMER RESORT LT 5 PL M190 CORRIGAL; DISTRICT OF THUNDER BAY		Freedhold (Individual)	
111	55	624660007	581002000100600									DISTRICT OF THUNDER BAY	5,134	PCL 11895 SEC TBF; SUMMER RESORT LT 5 PL M190 CORRIGAL; DISTRICT OF THUNDER BAY		Freedhold (Individual)	
112	55	624660008	581002000100600			DORION			ON			DISTRICT OF THUNDER BAY	1,484	PCL 21214 SEC TBF; PT LOCATION HM 156 CORRIGAL COMPOSED OF THAT PORTION OF BLK ""B"" PL M190 PT 5 55R5294; DISTRICT OF THUNDER BAY		Freedhold (Individual)	
112	55	624660008	581002000100600									DISTRICT OF THUNDER BAY	1,484	PCL 21214 SEC TBF; PT LOCATION HM 156 CORRIGAL COMPOSED OF THAT PORTION OF BLK ""B"" PL M190 PT 5 55R5294; DISTRICT OF THUNDER BAY		Freedhold (Individual)	
112	55	624660008	581002000100600									DISTRICT OF THUNDER BAY	1,484	PCL 21214 SEC TBF; PT LOCATION HM 156 CORRIGAL COMPOSED OF THAT PORTION OF BLK ""B"" PL M190 PT 5 55R5294; DISTRICT OF THUNDER BAY		Freedhold (Individual)	
113	55	624660009				NIPIGON			ON			NIPIGON	2,815	PCL 11828 SEC TBF; PT SUMMER RESORT LT 6 PL M190 CORRIGAL PT 2 55R2679; DISTRICT OF THUNDER BAY		Freedhold (Individual)	
114	55	624660010				Nipigon			ON			NIPIGON	2,125	PCL 17690 SEC TBF; PT LT 6 PL M190 CORRIGAL PT 1 55R2679; DISTRICT OF THUNDER BAY	Juddith Tinnes	Freedhold (Individual)	
115	55	624660011	581002000100900			THUNDER BAY			ON			DISTRICT OF THUNDER BAY	2,638	PCL 12283 SEC TBF; SUMMER RESORT LT 7 PL M190 CORRIGAL; DISTRICT OF THUNDER BAY		Freedhold (Individual)	
116	55	624660012	581002000101000			Red Rock			ON			DISTRICT OF THUNDER BAY	3,157	PCL 12471 SEC TBF; SUMMER RESORT LT 8 PL M190 CORRIGAL; DISTRICT OF THUNDER BAY	Lawrence Shallow	Freedhold (Individual)	
117	55	624660013	581002000101000			Red Rock			ON			DISTRICT OF THUNDER BAY	700	PCL 21201 SEC TBF; PT LOCATION HM 156 CORRIGAL BEING PT BLK ""B"" PT 4 55R5294; DISTRICT OF THUNDER BAY	Lawrence Shallow	Freedhold (Individual)	
118	55	624660014				Thunder Bay		ON				THUNDER BAY	4,800	PCL 13578 SEC TBF; SUMMER RESORT LT 10 PL M190 CORRIGAL; DISTRICT OF THUNDER BAY	Greg Pilot	Freedhold (Individual)	
119	55	624660015	581002000101300									DISTRICT OF THUNDER BAY	3,892	PCL 12472 SEC TBF; SUMMER RESORT LT 11 PL M190 CORRIGAL S/T DEBTS IN F15636; DISTRICT OF THUNDER BAY		Freedhold (Individual)	
120	55	624660016	581002000101300									DISTRICT OF THUNDER BAY	908	PCL 21026 SEC TBF; PT BLK ""B"" PL M190 CORRIGAL & ALSO PT OF LOCATION HM-156 IN THE SAID TWP OF CORRIGAL PT 3 55R5294 S/T DEBTS		Freedhold (Individual)	
121	55	624660017	581002000101400									DISTRICT OF THUNDER BAY	3,703	PCL 12796 SEC TBF; SUMMER RESORT LT 12 PL M190 CORRIGAL; DISTRICT OF THUNDER BAY		Freedhold (Individual)	
122	55	624660018	581002000101400									DISTRICT OF THUNDER BAY	670	PCL 21025 SEC TBF; PT LOCATION HM 156 CORRIGAL BEING THAT PT OF BLOCK ""B"" PT 2 55R5294; DISTRICT OF THUNDER BAY		Freedhold (Individual)	
123	55	624660019	581002000101600			NIPIGON			ON			DISTRICT OF THUNDER BAY	4,174	PCL 12509 SEC TBF; SUMMER RESORT LT 14 PL M190 CORRIGAL; DISTRICT OF THUNDER BAY		Freedhold (Individual)	
123	55	624660019	581002000101600			NIPIGON			ON			DISTRICT OF THUNDER BAY	4,174	PCL 12509 SEC TBF; SUMMER RESORT LT 14 PL M190 CORRIGAL; DISTRICT OF THUNDER BAY		Freedhold (Individual)	
124	55	624660020				NIPIGON			ON			DISTRICT OF THUNDER BAY	4,304	PCL 15063 SEC TBF; SUMMER RESORT LT 15 PL M190 CORRIGAL; DISTRICT OF THUNDER BAY		Freedhold (Individual)	

NEXTBRIDGE - EAST WEST TIE-LINE PRIMARY ROUTE AND BUFFER - LANDOWNER DETAILS Mailing Line List as at October 18, 2013																	
ITEM NO.	LRO	PIN	ARN	OWNER	STREET #	STREET NAME	PO BOX	CITY	PROVINCE	POSTAL CODE	PHONE	MUNICIPALITY	AREA (m2)	DESCRIPTION	SLC COMMENTS	CATEGORY	
124	55	624660020						NIPIGON	ON			DISTRICT OF THUNDER BAY	4,304	PCL 15063 SEC TBF; SUMMER RESORT LT 15 PL M190 CORRIGAL; DISTRICT OF THUNDER BAY		Freedhold (Individual)	
125	55	624660021							NIPIGON	ON			DISTRICT OF THUNDER BAY	713	PCL 21116 SEC TBF; PT LOCATION HM 156 CORRIGAL & OF BLK ""B"" PL M-190 PT 1 55R5294; DISTRICT OF THUNDER BAY		Freedhold (Individual)
125	55	624660021							NIPIGON	ON			DISTRICT OF THUNDER BAY	713	PCL 21116 SEC TBF; PT LOCATION HM 156 CORRIGAL & OF BLK ""B"" PL M-190 PT 1 55R5294; DISTRICT OF THUNDER BAY		Freedhold (Individual)
126	55	624660025											DISTRICT OF THUNDER BAY	3,590	PCL 11983 SEC TBF; SUMMER RESORT LT 9 PL M190 CORRIGAL; DISTRICT OF THUNDER BAY		Freedhold (Individual)
127	55	624660026							Mississauga	ON			DISTRICT OF THUNDER BAY	769,331	CANADIAN PACIFIC RAILWAY LANDS IN THE TOWNSHIP OF CORRIGAL; DISTRICT OF THUNDER BAY		Freehold (Corporation)
128	55	624669501															Not Available
129	55	624669502															Not Available
130	55	624669503															Not Available
131	55	624669504															Not Available
132	55	624700010												496	PT LT 10 CON 3 NIPIGON PT 1 55R9315; S/T RN1021; NIPIGON		Freedhold (Individual)
134	55	624700012							Thunder Bay	ON			NIPIGON	646,813	E 1/2 LT 11 CON 3 NIPIGON; S/T RN3800; NIPIGON		Freehold (Corporation)
133	55	624700011												635,303	W 1/2 LT 11 CON 3 NIPIGON; S/T RN4095; NIPIGON EXCEPT FORFEITED MINING RIGHTS, IF ANY		Freedhold (Individual)
135	55	624700013	584400000311920										NIPIGON	42,210	PT LT 10 CON 3 NIPIGON SRO PT 5 55R9315; S/T RN1021; NIPIGON		Freedhold (Individual)
136	55	624700014	584400000311910										NIPIGON	41,121	PT LT 10 CON 3 NIPIGON SRO PT 6 55R9315; NIPIGON		Freedhold (Individual)
138	55	624700016											NIPIGON	1,168,745	PT LT 10 CON 3 NIPIGON AS IN TBR393781; S/T PTA128519, RN1021, RN3907; NIPIGON		Freedhold (Individual)
137	55	624700015							NIPIGON	ON			NIPIGON	6,849	PT LT 10 CON 3 NIPIGON SRO PARTS 3 & 4 55R9315 AKA MAATA'S RD; NIPIGON EXCEPT FORFEITED MINING RIGHTS, IF ANY		Freehold (Corporation)
139	55	624700017											NIPIGON	663,179	W 1/2 LT 9 CON 3 NIPIGON SRO; NIPIGON		Freedhold (Individual)
140	55	624700018							THUNDER BAY	ON			NIPIGON	664,316	E 1/2 LT 9 CON 3 NIPIGON SRO; NIPIGON	Match confirmed - Google Search	Freedhold (Individual)
141	55	624700021							RED ROCK	ON				726,551	PT LT 10 LYING W OF THE E 128 ACRES CON 2 NIPIGON SRO AS IN TBR278933(SIXTEENTHLY); S/T DEBTS IN TBR278933; S/T PTA132696,		Freedhold (Individual)
141	55	624700021							Red Rock	ON				726,551	PT LT 10 LYING W OF THE E 128 ACRES CON 2 NIPIGON SRO AS IN TBR278933(SIXTEENTHLY); S/T DEBTS IN TBR278933; S/T PTA132696,		Freedhold (Individual)
142	55	624700022							Nipigon	ON			NIPIGON	271,154	PT E 128 ACRES LT 10 CON 2 NIPIGON AS IN TBR391567(NINTHLY) W OF THE CANADIAN PACIFIC RAILWAY, S/T RIGHT IN TBR391567; S/T PTA138283,		Freedhold (Individual)
143	55	624700023							Nipigon	ON			NIPIGON	39,146	PT E 128 ACRES LT 10 CON 2 NIPIGON AS IN TBR391567(NINTHLY) BTN THE CANADIAN PACIFIC RAILWAY & THE CANADIAN NATIONAL RAILWAY, S/T		Freedhold (Individual)
144	55	624700024							Nipigon	ON			NIPIGON	61,764	PT E 128 ACRES LT 10 CON 2 NIPIGON AS IN TBR391567(NINTHLY) E OF THE CANADIAN NATIONAL RAILWAY; S/T PTA138283; NIPIGON		Freedhold (Individual)
145	55	624700025							Nipigon	ON			NIPIGON	280,153	PCL 7737 SEC TBF; PT TRACT OF LAND UNDER WATER OF NIPIGON BAY NIPIGON AS IN PPA4834; S/T LPA89810; NIPIGON		Freedhold (Individual)
146	55	624700026											NIPIGON	515,846	LT 9 CON 2 NIPIGON; NIPIGON		Freedhold (Individual)
147	55	624700028												300,143	PT E 113 ACRES LT 7 CON 2 NIPIGON; PT LT 8-9 CON 2 NIPIGON; PT E 128 ACRES LT 10 CON 2 NIPIGON; PT E 186 ACRES LT 11 CON 2 NIPIGON; PT LT		Not Available
148	55	624700029											NIPIGON	28,940	PCL 4740 SEC TBF; PT LT 9 CON 2 NIPIGON AS IN PPA2884; NIPIGON		Freehold (Corporation)
149	55	624700034							THUNDER BAY	ON				877,038	LT 12 CON 1 NIPIGON; NIPIGON EXCEPT FORFEITED MINING RIGHTS, IF ANY		Freedhold (Individual)
150	55	624700036											NIPIGON	540,078	PT W 80 ACRES OF LT 10 CON 1 NIPIGON SRO; PT W 80 ACRES OF LT 11 CON 1 NIPIGON AS IN TBR314316; S/T PTA128517, PTA128518; NIPIGON		Freehold (Corporation)
151	55	624700037							THUNDER BAY	ON				775,236	E PT LT 11 CON 1 NIPIGON; S/T PTA128887; NIPIGON EXCEPT FORFEITED MINING RIGHTS, IF ANY		Freedhold (Individual)
152	55	624700038												68,676	PT E 186 ACRES LT 11 CON 2 NIPIGON; PT E 128 ACRES LT 10 CON 2 NIPIGON; NIPIGON		Not Available
153	55	624700039							Thunder Bay	ON				2,466,542	LT 9 CON 1 NIPIGON; E PT LT 10 CON 1 NIPIGON; PT W 80 ACRES OF LT 10 CON 1 NIPIGON AS IN TBR407116; LT 8 CON 1 NIPIGON SRO; NIPIGON		Freehold (Corporation)
154	55	624700052							NIPIGON	ON			NIPIGON	150,761	PT E 186 ACRES LT 11 CON 2 NIPIGON; PT LT 12 E OF THE W 80 ACRES CON 2 NIPIGON AS IN TBR429931; S/T & T/W TBR429931; NIPIGON		Freehold (Corporation)
155	55	624700055							NIPIGON	ON			NIPIGON	374,612	LT 11 CON 2 W OF THE E 186 ACRES NIPIGON; NIPIGON EXCEPT FORFEITED MINING RIGHTS, IF ANY		Freehold (Corporation)
156	55	624700056							Nipigon	ON			NIPIGON	455,955	PT E 186 ACRES LT 11 CON 2 NIPIGON AS IN TBR391567 (TENTHLY) W OF CANADIAN PACIFIC RAILWAY; NIPIGON		Freedhold (Individual)
157	55	624700058							Nipigon	ON			NIPIGON	26,727	PT E 186 ACRES LT 11 CON 2 NIPIGON AS IN TBR391567 (TENTHLY) BTN THE CANADIAN PACIFIC RAILWAY & THE CANADIAN NATIONAL RAILWAY; S/T		Freedhold (Individual)
158	55	624700060							Nipigon	ON			NIPIGON	153,688	PT E 186 ACRES LT 11 CON 2 NIPIGON AS IN TBR391567 (TENTHLY) E OF CANADIAN NATIONAL RAILWAY; NIPIGON		Freedhold (Individual)
159	55	624700303							Nipigon	ON			NIPIGON	1,051	PT LT 10 CON 3 NIPIGON PT 2 55R9315; S/T RN1021; NIPIGON	R Swainson	Freedhold (Individual)

NEXTBRIDGE - EAST WEST TIE-LINE PRIMARY ROUTE AND BUFFER - LANDOWNER DETAILS Mailing Line List as at October 18, 2013																						
ITEM NO.	LRO	PIN	ARN	OWNER	STREET #	STREET NAME	PO BOX	CITY	PROVINCE	POSTAL CODE	PHONE	MUNICIPALITY	AREA (m2)	DESCRIPTION	SLC COMMENTS	CATEGORY						
160	55	624709501														Not Available						
161	55	624709502																Not Available				
162	55	624720078												NIPIGON	528,770	PCL 4832 SEC TBF; W 1/2 LT 8 CON 6 NIPIGON; NIPIGON		Crown- Public Works				
163	55	624720079												NIPIGON	600,688	PCL 4829 SEC TBF; E 1/2 LT 8 CON 6 NIPIGON; S/T LPA83838; NIPIGON		Crown- Public Works				
164	55	624720084												NIPIGON	698,621	PCL 4861 SEC TBF; E 1/2 LT 7 CON 7 NIPIGON; NIPIGON		Crown- Public Works				
165	55	624720086												NIPIGON	569,298	PCL 4851 SEC TBF; W 1/2 LT 7 CON 6 NIPIGON; S/T LPA83838; NIPIGON		Crown- Public Works				
166	55	624720087												NIPIGON	ON	NIPIGON	650,306	PCL 10356 SEC TBF; E 1/2 LT 7 CON 6 NIPIGON; S/T LPA84838; NIPIGON		Freehold (Corporation)		
167	55	624720109	584100000059600															REDROCK	590,459	PCL 4973 SEC TBF; E PT BROKEN LT 4 CON 8 NIPIGON AS IN PPA3076; S/T LPA38952; REDROCK		Crown- Public Works
168	55	624720113	584100000059600															NIPIGON	658,414	PCL 4853 SEC TBF; E PT BROKEN LT 3 CON 8 NIPIGON AS IN PPA2976 S/T LPA63685; S/T LPA38952, LPA83838; REDROCK		Crown- Public Works
169	55	624720116	584100000059600															NIPIGON	609,960	PCL 4810 SEC TBF; W 1/2 LT 2 CON 8 NIPIGON S/T LPA63685; S/T LPA83838; REDROCK		Crown- Public Works
170	55	624720119	584100000059600															REDROCK	550,851	PCL 4821 SEC TBF; E 1/2 LT 1 CON 9 NIPIGON; REDROCK		Crown- Public Works
171	55	624720120	584100000059600															REDROCK	516,985	PCL 4843 SEC TBF; W PT BROKEN LT 1 CON 8 NIPIGON AS IN PPA2968; S/T LPA83838; REDROCK		Crown- Public Works
172	55	624720122	584100000059600															NIPIGON	616,627	PCL 4816 SEC TBF; W 1/2 LT 6 CON 7 NIPIGON; S/T LPA38952; REDROCK		Crown- Public Works
173	55	624720123	584100000059600															REDROCK	642,353	PCL 4899 SEC TBF; E 1/2 LT 6 CON 7 NIPIGON; S/T LPA83838; REDROCK		Crown- Public Works
174	55	624720124	584100000059600															NIPIGON	555,703	PCL 4838 SEC TBF; W 1/2 LT 6 CON 6 NIPIGON; S/T LPA83838; REDROCK		Crown- Public Works
175	55	624720125																	565,304	PCL 4812 SEC TBF; E 1/2 LT 6 CON 6 NIPIGON; S/T LPA54161, LT239810; REDROCK		Crown- Public Works
176	55	624720126	584100000059600															NIPIGON	607,614	PCL 4835 SEC TBF; W 1/2 LT 4 CON 7 NIPIGON; S/T LPA83838; REDROCK		Crown- Public Works
177	55	624720127	584100000059600															NIPIGON	690,465	PCL 4885 SEC TBF; W 1/2 LT 5 CON 7 NIPIGON; S/T LPA38952, LPA83838; REDROCK		Crown- Public Works
178	55	624720128	584100000059600															REDROCK	712,956	PCL 4926 SEC TBF; E 1/2 LT 5 CON 7 NIPIGON; S/T LPA83838; REDROCK		Crown- Public Works
179	55	624720129																	523,253	PCL 5664 SEC TBF; W 1/2 LT 5 CON 6 NIPIGON EXCEPT F5016 & F3166 ; S/T LPA54087, LT228245; REDROCK		Freedhold (Individual)
180	55	624720132												Red Rock	ON				618,974	PCL 4827 SEC TBF; E 1/2 LT 4 CON 7 NIPIGON S/T DEBTS IN LT168982; S/T LPA53271, LT228250, LT228251; REDROCK	Tom Price	Freedhold (Individual)
181	55	624720133	584100000056300															REDROCK	681,633	PCL 14800 SEC TBF; W 1/2 LT 3 CON 7 NIPIGON; S/T LPA83992; REDROCK		Crown- Public Works
182	55	624720155	584100000059600															NIPIGON	601,003	PCL 4871 SEC TBF; W 1/2 LT 2 CON 7 NIPIGON; REDROCK		Crown- Public Works
183	55	624720282																REDROCK	407,155	PCL 21042 SEC TBF; PT E 1/2 LT 3 CON 7 NIPIGON AS IN LT183390; S/T LPA54373, LT230373, LT230374; REDROCK		Freedhold (Individual)
184	55	624729508																				Not Available
185	55	624729509																				Not Available
186	55	624729511																				Not Available
187	55	624729512																				Not Available
188	55	624729513																				Not Available
189	55	624729514																				Not Available
190	55	624730062																NIPIGON	562,822	PCL 4825 SEC TBF; E 1/2 LT 10 CON 6 NIPIGON; NIPIGON		Crown- Public Works
191	55	624730071																NIPIGON	623,238	PCL 4831 SEC TBF; E 1/2 LT 9 CON 6 NIPIGON; S/T LPA83838; NIPIGON		Crown- Public Works
192	55	624730187	584400000320300											RED ROCK	ON			NIPIGON	620,862	PCL 5759 SEC TBF; W 1/2 LT 10 CON 4 NIPIGON; S/T LPA86398; NIPIGON		Freehold (Corporation)
192	55	624730187	584400000320300											Nipigon	ON			NIPIGON	620,862	PCL 5759 SEC TBF; W 1/2 LT 10 CON 4 NIPIGON; S/T LPA86398; NIPIGON	from website	Freehold (Corporation)
193	55	624730198	584400000320010											Nipigon	ON			NIPIGON	66,939	PCL 17843 SEC TBF; PT E 1/2 LT 10 CON 4 NIPIGON PT 1 55R2775; NIPIGON	R Swainson	Freedhold (Individual)
194	55	624730199																NIPIGON	97,203	PCL 11978 SEC TBF; PT E 1/2 LT 10 CON 4 NIPIGON AS IN LPA58452; S/T LPA84462; NIPIGON		Freedhold (Individual)
195	55	624730201	584400000320100											NIPIGON	ON			NIPIGON	4,411	PCL 26254 SEC TBF; PT E 1/2 LT 10 CON 4 NIPIGON PT 1 & 2 55R10628; S/T LPA82940; NIPIGON		Freehold (Corporation)
196	55	624730216												NIPIGON	ON			NIPIGON	53	PCL 15842 SEC TBF; PT E 1/2 LT 10 CON 5 NIPIGON PT 1 55R1192; NIPIGON		Freehold (Corporation)

NEXTBRIDGE - EAST WEST TIE-LINE PRIMARY ROUTE AND BUFFER - LANDOWNER DETAILS Mailing Line List as at October 18, 2013																	
ITEM NO.	LRO	PIN	ARN	OWNER	STREET #	STREET NAME	PO BOX	CITY	PROVINCE	POSTAL CODE	PHONE	MUNICIPALITY	AREA (m2)	DESCRIPTION	SLC COMMENTS	CATEGORY	
197	55	624730221						Thunder Bay	ON			NIPIGON	30,515	PCL 14330 SEC TBF; PT W 1/2 LT 9 CON 5 NIPIGON PT 3 PAR104; NIPIGON		Crown - MTO	
198	55	624730222							Thunder Bay	ON			NIPIGON	23,750	PCL 13753 SEC TBF; PT W 1/2 LT 9 CON 5 NIPIGON AS IN LPA71914; NIPIGON		Crown - MTO
199	55	624730229	584400000319901						NIPIGON	ON			NIPIGON	330,832	PCL 2512 SEC TBF; W 1/2 LT 9 CON 4 NIPIGON EXCEPT LPA19669; NIPIGON		Freehold (Corporation)
199	55	624730229	584400000319901						Nipigon	ON			NIPIGON	330,832	PCL 2512 SEC TBF; W 1/2 LT 9 CON 4 NIPIGON EXCEPT LPA19669; NIPIGON	Town website	Freehold (Corporation)
200	55	624730230	584400000319900						NIPIGON	ON			NIPIGON	334,127	PCL 11165 SEC TBF; E 1/2 OF W 1/2 LT 9 CON 4 NIPIGON SRO; NIPIGON		Freehold (Corporation)
201	55	624730231							NIPIGON	ON			NIPIGON	636,026	PCL 5359 SEC TBF; PT E 1/2 LT 9 CON 4 NIPIGON EXCEPT PTS 3 TO 15 55R10628; S/T LPA70889; NIPIGON		Freedhold (Individual)
202	55	624730233											NIPIGON	21,168	PCL 8584 SEC TBF; PT W 1/2 LT 9 CON 5 NIPIGON AS IN LPA32190 EXCEPT LPA41550, LPA71914, LPA75323, LPA76242, LT115840 & LT117520;		Freedhold (Individual)
202	55	624730233											NIPIGON	21,168	PCL 8584 SEC TBF; PT W 1/2 LT 9 CON 5 NIPIGON AS IN LPA32190 EXCEPT LPA41550, LPA71914, LPA75323, LPA76242, LT115840 & LT117520;		Freedhold (Individual)
203	55	624730234											NIPIGON	8,185	PCL 8587 SEC TBF; PT W 1/2 LT 9 CON 5 NIPIGON AS IN LPA32207 EXCEPT LPA41550, PT 3, 4 & 5 PAR104, PT 1 TO 7 55R6410, PT 1 & 2 PAR104		Freedhold (Individual)
204	55	624730240	584400000319800						NIPIGON	ON			NIPIGON	3,010	PCL 26253 SEC TBF; PT LT 9 CON 4 NIPIGON PT 3 TO 15 55R10628 AKA MAATA'S RD; S/T LPA70889; NIPIGON		Freehold (Corporation)
205	55	624730295							Thunder Bay	ON			NIPIGON	85,221	PT E1/2 LT 10 CON 5 NIPIGON PTS 1,2,3,5 & 6, 55R21915 SUBJECT TO AN EASEMENT AS IN LPA53278 SUBJECT TO AN EASEMENT AS IN LT228195 TOWNSHIP OF NIPIGON		Crown - MTO
206	55	624730296							Thunder Bay	ON			NIPIGON	10,125	PT E1/2 LT 10 CON 5 NIPIGON PT 4, 55R12915 TOWNSHIP OF NIPIGON		Crown - MTO
207	55	624730297							Thunder Bay	ON			NIPIGON	689	PT E1/2 LT 10 CON 5 NIPIGON PT 7, 55R12915 TOWNSHIP OF NIPIGON		Crown - MTO
208	55	624730298							Thunder Bay	ON			NIPIGON	577	PT E1/2 LT 10 CON 5 NIPIGON PTS 1 & 2, 55R12916		Crown - MTO
209	55	624730299							Thunder Bay	ON			NIPIGON	10,022	PT E1/2 LT 10 CON 5 NIPIGON PTS 3,4 & 10, 55R12916 TOWNSHIP OF NIPIGON		Crown - MTO
210	55	624730300							Thunder Bay	ON			NIPIGON	7,691	PT E1/2 LT 10 CON 5 NIPIGON PTS 8, 9 & 11, 55R12916 SUBJECT TO AN EASEMENT AS IN LPA47153 TOWNSHIP OF NIPIGON		Crown - MTO
211	55	624730301							Thunder Bay	ON			NIPIGON	2,904	PT E1/2 LT 10 CON 5 NIPIGON PTS 5, 6 & 7, 55R12916 SUBJECT TO AN EASEMENT AS IN LPA47153 TOWNSHIP OF NIPIGON		Crown - MTO
212	55	624730302												132,183	PT E 1/2 LT 10 CON 5 NIPIGON AS IN LPA53694 EXCEPT PT 2 PAR528, PT 1, 2 & 3 PAR530, PT 2, 3, 4 & 5 55R1192, PT 1 & 2 55R1322, PTS 1-11 55R12916		Freehold (Individual)
213	55	624730303							Thunder Bay	ON				1,153	PORTION OF EXISTING HIGHWAY LYING WITHIN THE EAST HALF OF LT 10 CON 5 NIPIGON, BEING PTS 8 & 9 55R12915 TOWNSHIP OF NIPIGON		Crown - MTO
214	55	624730305							Thunder Bay	ON				3,906	A PORTION OF EXISTING HIGHWAY LYING WITHIN THE EAST HALF OF LT 10 CON 5 NIPIGON, BEING PT 20 55R12916 TOWNSHIP OF NIPIGON		Crown - MTO
215	55	624730306							Thunder Bay	ON				2,075	A PORTION OF EXISTING HIGHWAY LYING WITHIN THE EAST HALF OF LT 10 CON 5 NIPIGON, BEING PTS 23 & 24 55R12916 TOWNSHIP OF NIPIGON		Crown - MTO
216	55	624730307							Thunder Bay	ON			NIPIGON	1,603	PT E 1/2 LT 10 CON 5 NIPIGON PT 12, 13, 14 &15 55R12916 SUBJECT TO AN EASEMENT IN GROSS OVER PT 13 55R12916 AS IN LPA87825 SUBJECT TO AN		Crown - MTO
217	55	624730312							Thunder Bay	ON			NIPIGON	7,685	PR W1/2 LT 9 CON 5 NIPIGON PT 3 55R13454 TOWNSHIP OF NIPIGON		Crown - MTO
218	55	624730313							Thunder Bay	ON			NIPIGON	653	PT W1/2 LT 9 CON 5 NIPIGON PT 4 55R13454 TOWNSHIP OF NIPIGON		Crown - MTO
219	55	624730314							Thunder Bay	ON			NIPIGON	2,540	PT LT 9 CON 5 NIPIGON PT 9 55R13454 TOWNSHIP OF NIPIGON		Crown - MTO
220	55	624730315							Nipigon	ON			NIPIGON	51,148	PT LT 9 CON 5 NIPIGON PT 1 55R6596 EXCEPT PT 9 55R13454 TOWNSHIP OF NIPIGON	D Westhaver	Freehold (Individual)
221	55	624730320							Thunder Bay	ON			NIPIGON	1,234	PT LT 10 CON 5 NIPIGON PTS 10 & 11, 55R13454 SUBJECT TO AN EASEMENT AS IN LPA28351 TOWNSHIP OF NIPIGON		Crown - MTO
222	55	624730321							Thunder Bay	ON			NIPIGON	4,693	PT LT 10 CON 5 NIPIGON PTS 13 & 16, 55R13454 SUBJECT TO AN EASEMENT AS IN LPA28351 TOWNSHIP OF NIPIGON		Crown - MTO
223	55	624730322							Thunder Bay	ON			NIPIGON	764	PT LT 10 CON 5 NIPIGON PT 17, 55R13454 TOWNSHIP OF NIPIGON		Crown - MTO
224	55	624730324							Thunder Bay	ON			NIPIGON	1,114	PT LT 10 CON 5 NIPIGON PTS 18-20, 55R13454 SUBJECT TO AN EASEMENT AS IN LPA87825 TOWNSHIP OF NIPIGON		Crown - MTO
225	55	624730325							NIPIGON	ON			NIPIGON	286,056	PT E 1/2 LT 10 CON 5 NIPIGON PT 1, 2 & 3 PAR530, PT 2 PAR528 EXCEPT PT 1 55R1192, PTS 18-20 55R13454 & PTS 12, 13, 14 & 15 55R12916; S/T		Freehold (Corporation)
226	55	624730328							Thunder Bay	ON			NIPIGON	1,629	PT LT 9 CON 5 NIPIGON PT 1 TY150050 TOWNSHIP OF NIPIGON		Crown - MTO
227	55	624730329												436,631	PT E 1/2 LT 9 CON 5 NIPIGON AS IN LPA42217; PT W 1/2 LT 9 CON 5 PT 4 & 5 PAR92 PT 4 & 5 PAR104 EXCEPT PT 1 55R6596 & PT 1 TY150050 TOWNSHIP		Freedhold (Individual)
228	55	624730333							NIPIGON	ON			NIPIGON	613,421	W 1/2 LT 10 CON 5 NIPIGON EXCEPT LPA41467 & PTS 10-17 55R13454 SUBJECT TO AN EASEMENT AS IN LPA52121 SUBJECT TO AN EASEMENT AS		Freehold (Corporation)
229	55	624730334							Thunder Bay	ON			NIPIGON	3,943	PT W 1/2 LT 10 CON 5 NIPIGON PTS 12, 14 & 15 55R13454 SUBJECT TO AN EASEMENT AS IN LPA28351 TOWNSHIP OF NIPIGON		Crown - MTO
230	55	624730335							Thunder Bay	ON				41,857	PCL 6172 SEC TBF; PT E 1/2 LT 10 CON 5 NIPIGON AS IN LPA41466; PCL 16004 SEC TBF PT E 1/2 LT 10 CON 5 NIPIGON PT 1 & 2 55R1322; PCL 5630		Crown - MTO
231	55	624730336							NIPIGON	ON			NIPIGON	812	PT E 1/2 LT 10 CON 5 NIPIGON PT 5 55R1192 TOWNSHIP OF NIPIGON		Freehold (Corporation)

NEXTBRIDGE - EAST WEST TIE-LINE PRIMARY ROUTE AND BUFFER - LANDOWNER DETAILS Mailing Line List as at October 18, 2013																	
ITEM NO.	LRO	PIN	ARN	OWNER	STREET #	STREET NAME	PO BOX	CITY	PROVINCE	POSTAL CODE	PHONE	MUNICIPALITY	AREA (m2)	DESCRIPTION	SLC COMMENTS	CATEGORY	
232	55	624730337						NIPIGON	ON			NIPIGON	3,790	PT E 1/2 LT 10 CON 5 NIPIGON PTS 2-4 55R1192 SUBJECT TO AN EASEMENT AS IN LPA47153 TOWNSHIP OF NIPIGON		Freehold (Corporation)	
233	55	624730338							NIPIGON	ON			NIPIGON	693	PT E 1/2 LT 10 CON 5 NIPIGON PT 22 55R12916		Freehold (Corporation)
234	55	624730339							NIPIGON	ON			NIPIGON	2,260	PT LT 10 CON 5 NIPIGON PTS 16-19 55R12916 TOWNSHIP OF NIPIGON		Freehold (Corporation)
235	55	624730340							Thunder Bay	ON				41	PT E 1/2 LT 10 CON 5 NIPIGON PT 21 55R12916 TOWNSHIP OF NIPIGON		Crown - MTO
236	55	624739506															Not Available
237	55	624739520															Not Available
238	55	624739521															Not Available
239	55	624739522															Not Available
240	55	624739523															Not Available
241	55	624739526															Not Available
242	55	624739527															Not Available
243	55	624830032												636,881	PCL 23796 SEC TBF; W 1/2 LT 7 CON 1 STIRLING SRO; DISTRICT OF THUNDER BAY		Freedhold (Individual)
244	55	624830033												642,962	PCL 24127 SEC TBF; E 1/2 LT 7 CON 1 STIRLING SRO; S/T LPA82953; DISTRICT OF THUNDER BAY		Freedhold (Individual)
245	55	624830036	581075000004600										DISTRICT OF THUNDER BAY	595,041	PCL 14172 SEC TBF; PT W 1/2 LT 6 CON 1 STIRLING AS IN LPA77118; S/T LPA83191; DISTRICT OF THUNDER BAY		Freedhold (Individual)
246	55	624830037	581075000010800										DISTRICT OF THUNDER BAY	647,249	PCL 517 SEC TBEF; E 1/2 LT 6 CON 2 STIRLING; DISTRICT OF THUNDER BAY		Freedhold (Individual)
247	55	624830042	581075000010620						MARATHON	ON			DISTRICT OF THUNDER BAY	328,571	PCL 21368 SEC TBF; N 1/2 OF E 1/2 LT 5 CON 2 STIRLING; DISTRICT OF THUNDER BAY	Combined; Match confirmed - Canada 411	Freedhold (Individual)
247	55	624830042	581075000010620										DISTRICT OF THUNDER BAY	328,571	PCL 21368 SEC TBF; N 1/2 OF E 1/2 LT 5 CON 2 STIRLING; DISTRICT OF THUNDER BAY		Freedhold (Individual)
248	55	624830043											STIRLING	325,417	PCL 6003 SEC TBF; PT E 1/2 LT 5 CON 2 STIRLING AS IN F87303; S/T LPA82945; DISTRICT OF THUNDER BAY		Freedhold (Individual)
249	55	624830044							DORION	ON			DISTRICT OF THUNDER BAY	166,491	PCL 18612 SEC TBF; PT W 1/2 LT 5 CON 1 STIRLING PT 3, 4 55R3463; S/T LPA82950; DISTRICT OF THUNDER BAY		Freedhold (Individual)
250	55	624830045							Thunder Bay	ON			DISTRICT OF THUNDER BAY	16,869	PCL 19333 SEC TBF; PT W 1/2 LT 5 CON 1 STIRLING PT 5 55R3463; DISTRICT OF THUNDER BAY		Crown - MTO
251	55	624830046												96,751	PCL 14881 SEC TBF; PT W 1/2 LT 5 CON 1 STIRLING PT 1 55R3463; DISTRICT OF THUNDER BAY		Freedhold (Individual)
252	55	624830047							DORION	ON				40,284	PCL 21633 SEC TBF; PT W 1/2 LT 5 CON 1 STIRLING PT 1, 2 55R5676 T/W PT 3 55R5676, S/T PT 2 55R5676; DISTRICT OF THUNDER BAY		Freedhold (Individual)
253	55	624830048												39,798	PCL 21647 SEC TBF; PT W 1/2 LT 5 CON 1 STIRLING PT 3, 4 55R5676 T/W PT 2 55R5676, S/T PT 3 55R5676; DISTRICT OF THUNDER BAY		Freedhold (Individual)
253	55	624830048												39,798	PCL 21647 SEC TBF; PT W 1/2 LT 5 CON 1 STIRLING PT 3, 4 55R5676 T/W PT 2 55R5676, S/T PT 3 55R5676; DISTRICT OF THUNDER BAY		Freedhold (Individual)
254	55	624830049							DORION	ON			DORION	38,542	PCL 21634 SEC TBF; PT W 1/2 LT 5 CON 1 STIRLING PT 6 55R5676; DISTRICT OF THUNDER BAY		Freedhold (Individual)
255	55	624830050											THUNDER BAY	41,542	PCL 21558 SEC TBF; PT W 1/2 LT 5 CON 1 STIRLING PT 5 55R5676; DISTRICT OF THUNDER BAY		Freedhold (Individual)
256	55	624830051											THUNDER BAY	8,803	PCL 12548 SEC TBF; PT W 1/2 LT 5 CON 1 STIRLING AS IN LPA62438; DISTRICT OF THUNDER BAY		Freedhold (Individual)
257	55	624830052											DISTRICT OF THUNDER BAY	4,026	PCL 9792 SEC TBF; PT W 1/2 LT 5 CON 1 STIRLING AS IN LPA40870; DISTRICT OF THUNDER BAY		Freedhold (Individual)
258	55	624830053											DISTRICT OF THUNDER BAY	6,969	PCL 10115 SEC TBF; PT W 1/2 LT 5 CON 1 STIRLING AS IN LPA43502; DISTRICT OF THUNDER BAY		Freedhold (Individual)
259	55	624830054							Dorion	ON			DISTRICT OF THUNDER BAY	137,371	PCL 17316 SEC TBF; PT W 1/2 LT 5 CON 1 STIRLING AS IN LT118245; DISTRICT OF THUNDER BAY	John Asperjan	Freedhold (Individual)
260	55	624830056											DISTRICT OF THUNDER BAY	99,393	PCL 20859 SEC TBF; PT LT 5 CON 1 STIRLING BEING PT S 1/2 OF E 1/2 AS IN LT180741; DISTRICT OF THUNDER BAY		Freedhold (Individual)
260	55	624830056											DISTRICT OF THUNDER BAY	99,393	PCL 20859 SEC TBF; PT LT 5 CON 1 STIRLING BEING PT S 1/2 OF E 1/2 AS IN LT180741; DISTRICT OF THUNDER BAY		Freedhold (Individual)
261	55	624830064	581075000003780						Dorion	ON			DISTRICT OF THUNDER BAY	12,020	PCL 18600 SEC TBF; PT LT 4 CON 1 STIRLING AS IN LT143603; DISTRICT OF THUNDER BAY	Larry & Dale Stenlund	Freedhold (Individual)
262	55	624830065	581075000003800										DISTRICT OF THUNDER BAY	299,055	PCL 9702 SEC TBF; PT LT 4 CON 1 STIRLING AS IN LPA40036 (SECONDLY) EXCEPT LPA42065, LPA44622; DISTRICT OF THUNDER BAY		Freedhold (Individual)
263	55	624830067											STIRLING	432,053	PCL 24991 SEC TBF; PT E 1/2 LT 4 CON 2 STIRLING AS IN F30602; S/T LPA82941; DISTRICT OF THUNDER BAY		Freedhold (Individual)
264	55	624830068	581075000010300										DISTRICT OF THUNDER BAY	180,544	PCL 24990 SEC TBF; PT E 1/2 LT 4 CON 2 STIRLING AS IN F69742; DISTRICT OF THUNDER BAY		Freedhold (Individual)
265	55	624830069											STIRLING	319,107	PCL 12759 SEC TBF; N 1/2 OF W 1/2 LT 4 CON 2 STIRLING; DISTRICT OF THUNDER BAY		Freehold (Corporation)

NEXTBRIDGE - EAST WEST TIE-LINE PRIMARY ROUTE AND BUFFER - LANDOWNER DETAILS Mailing Line List as at October 18, 2013																				
ITEM NO.	LRO	PIN	ARN	OWNER	STREET #	STREET NAME	PO BOX	CITY	PROVINCE	POSTAL CODE	PHONE	MUNICIPALITY	AREA (m2)	DESCRIPTION	SLC COMMENTS	CATEGORY				
267	55	624830071										STIRLING	636,441	PCL 5863 SEC TBF; E 1/2 LT 4 CON 3 STIRLING; DISTRICT OF THUNDER BAY		Freehold (Corporation)				
268	55	624830077	581075000012400									DISTRICT OF THUNDER BAY	19,551	PCL 11113 SEC TBF; PT E 1/2 LT 3 CON 3 STIRLING AS IN LPA51472; DISTRICT OF THUNDER BAY		Freedhold (Individual)				
269	55	624830078										DISTRICT OF THUNDER BAY	19,614	PCL 11114 SEC TBF; PT E 1/2 LT 3 CON 3 STIRLING AS IN LPA51473; DISTRICT OF THUNDER BAY		Freedhold (Individual)				
270	55	624830079										STIRLING	600,604	PCL 21904 SEC TBF; PT E 1/2 LT 3 CON 3 STIRLING AS IN LT198494; S/T LPA82946; DISTRICT OF THUNDER BAY	M Larocque, Thunder Bay, 807-577-1696	Freedhold (Individual)				
270	55	624830079										STIRLING	600,604	PCL 21904 SEC TBF; PT E 1/2 LT 3 CON 3 STIRLING AS IN LT198494; S/T LPA82946; DISTRICT OF THUNDER BAY	M Larocque, Thunder Bay, 807-577-1696	Freedhold (Individual)				
271	55	624830080							DORION			ON		STIRLING	2,240	PCL 12931 SEC TBF; PT E 1/2 LT 3 CON 3 STIRLING AS IN LPA65264; DISTRICT OF THUNDER BAY		Freedhold (Individual)		
271	55	624830080							DORION			ON		STIRLING	2,240	PCL 12931 SEC TBF; PT E 1/2 LT 3 CON 3 STIRLING AS IN LPA65264; DISTRICT OF THUNDER BAY		Freedhold (Individual)		
272	55	624830081	581075000011900											DISTRICT OF THUNDER BAY	2,240	PCL 11392 SEC TBF; PT E 1/2 LT 3 CON 3 STIRLING AS IN LPA53421; DISTRICT OF THUNDER BAY	Victor Larocque, Kirkland Lake, 705-567-5578	Freedhold (Individual)		
272	55	624830081	581075000011900											DISTRICT OF THUNDER BAY	2,240	PCL 11392 SEC TBF; PT E 1/2 LT 3 CON 3 STIRLING AS IN LPA53421; DISTRICT OF THUNDER BAY	Victor Larocque, Kirkland Lake, 705-567-5578	Freedhold (Individual)		
273	55	624830082	581075000010100									Thunder Bay	ON			DISTRICT OF THUNDER BAY	316,904	PCL 13837 SEC TBF; PT W 1/2 LT 3 CON 2 STIRLING PT 3 P.A.R.-85 EXCEPT PT 1, 2 55R2509; S/T LPA82955; DISTRICT OF THUNDER BAY	Address from Corp Search. Can not find phone number	Freehold (Corporation)
274	55	624830083	581075000010200											DISTRICT OF THUNDER BAY	14,775	PCL 14227 SEC TBF; PT W 1/2 LT 3 CON 2 STIRLING PT 1 P.A.R-85; S/T LPA83990; DISTRICT OF THUNDER BAY		Freedhold (Individual)		
275	55	624830085	581075000009700											DISTRICT OF THUNDER BAY	10,000	PCL 16499 SEC TBF; PT W 1/2 LT 3 CON 2 STIRLING PT 1 PAR-276; DISTRICT OF THUNDER BAY		Freedhold (Individual)		
276	55	624830086												DORION	5,855	PCL 16496 SEC TBF; PT W 1/2 LT 3 CON 2 STIRLING PT 3 PAR-276; DISTRICT OF THUNDER BAY		Freedhold (Individual)		
277	55	624830087												DISTRICT OF THUNDER BAY	3,278	PCL 16498 SEC TBF; PT W 1/2 LT 3 CON 2 STIRLING PT 2 PAR-276; DISTRICT OF THUNDER BAY		Freedhold (Individual)		
278	55	624830088	581075000009500											DISTRICT OF THUNDER BAY	4,893	PCL 19671 SEC TBF; PT W 1/2 LT 3 CON 2 STIRLING PT 1 55R4382; DISTRICT OF THUNDER BAY		Freedhold (Individual)		
279	55	624830089	581075000009500											DISTRICT OF THUNDER BAY	2,009	PCL 16491 SEC TBF; PT W 1/2 LT 3 CON 2 STIRLING PT 4 PAR-276; DISTRICT OF THUNDER BAY		Freedhold (Individual)		
280	55	624830091	581075000009300									DORION	ON			DISTRICT OF THUNDER BAY	7,708	PCL 16490 SEC TBF; PT W 1/2 LT 3 CON 2 STIRLING PT 6 PAR-276; DISTRICT OF THUNDER BAY		Freedhold (Individual)
281	55	624830093												STIRLING	13,752	PCL 16488 SEC TBF; PT W 1/2 LT 3 CON 2 STIRLING PT 8 PAR-276; DISTRICT OF THUNDER BAY		Freedhold (Individual)		
282	55	624830094												STIRLING	2,668	PCL 16495 SEC TBF; PT W 1/2 LT 3 CON 2 STIRLING PT 9 PAR-276; DISTRICT OF THUNDER BAY		Freedhold (Individual)		
283	55	624830095	581075000009100									DORION	ON			DISTRICT OF THUNDER BAY	4,669	PCL 16500 SEC TBF; PT W 1/2 LT 3 CON 2 STIRLING PT 10 PAR-276; DISTRICT OF THUNDER BAY		Freedhold (Individual)
284	55	624830096												STIRLING	5,914	PCL 16501 SEC TBF; PT W 1/2 LT 3 CON 2 STIRLING PT 11 PAR276; DISTRICT OF THUNDER BAY		Freedhold (Individual)		
285	55	624830097												DORION	9,891	PCL 17082 SEC TBF; PT W 1/2 LT 3 CON 2 STIRLING PT 13 PAR-276; DISTRICT OF THUNDER BAY		Freedhold (Individual)		
286	55	624830098												NIPIGON	27,499	PCL 16494 SEC TBF; PT W 1/2 LT 3 CON 2 STIRLING PT 14 PAR-276; DISTRICT OF THUNDER BAY	Combined; Address/phone number removed – incorrect landowner	Freedhold (Individual)		
286	55	624830098										Thunder Bay	ON			NIPIGON	27,499	PCL 16494 SEC TBF; PT W 1/2 LT 3 CON 2 STIRLING PT 14 PAR-276; DISTRICT OF THUNDER BAY	P Nichols	Freedhold (Individual)
287	55	624830100												DISTRICT OF THUNDER BAY	30,692	PCL 13817 SEC TBF; PT W 1/2 LT 3 CON 2 STIRLING AS IN LT206920; DISTRICT OF THUNDER BAY		Freedhold (Individual)		
287	55	624830100												DISTRICT OF THUNDER BAY	30,692	PCL 13817 SEC TBF; PT W 1/2 LT 3 CON 2 STIRLING AS IN LT206920; DISTRICT OF THUNDER BAY	unable to locate Donald Joseph Nichols	Freedhold (Individual)		
288	55	624830101												DORION	16,463	PCL 19080 SEC TBF; PT W 1/2 LT 3 CON 2 STIRLING PT 1 55R3874; DISTRICT OF THUNDER BAY		Freedhold (Individual)		
289	55	624830157										HURKETT	ON				4,571	PCL 8221 SEC TBF; PT LT 2 CON 2 STIRLING BEING PT N 1/2 OF W 1/2 AS IN LPA30019 EXCEPT LPA39025 (PARTIALLY ABANDONDED BY LPA53903),		Freehold (Corporation)
290	55	624830158	581075000007300									HURKETT	ON			DISTRICT OF THUNDER BAY	3,692	PCL 13723 SEC TBF; PT LT 2 CON 2 STIRLING BEING PT N 1/2 OF W 1/2 AS IN LPA71501; DISTRICT OF THUNDER BAY		Freehold (Corporation)
291	55	624830159										HURKETT	ON				9,120	PCL 146 SEC TBFE; PT LT 2 CON 2 STIRLING BEING PT N 1/2 OF W 1/2 PT 1 PAR-348; DISTRICT OF THUNDER BAY		Freehold (Corporation)
292	55	624830161	581075000007500									Dorion	ON			DISTRICT OF THUNDER BAY	5,868	PCL 15984 SEC TBF; PT LT 2 CON 2 STIRLING PT 2 PAR-243; DISTRICT OF THUNDER BAY	Larry & Dale Stenlund	Freedhold (Individual)
293	55	624830162	581075000007100									DORION	ON			DISTRICT OF THUNDER BAY	7,628	PCL 9063 SEC TBF; PT LT 2 CON 2 STIRLING BEING PT OF N 1/2 OF W 1/2 AS IN LPA34932 EXCEPT LPA58192; DISTRICT OF THUNDER BAY		Freehold (Corporation)
294	55	624830163	581075000007100									DORION	ON			DISTRICT OF THUNDER BAY	2,999	PCL 13722 SEC TBF; PT LT 2 CON 2 STIRLING BEING PT N 1/2 OF W 1/2 AS IN LPA71500; DISTRICT OF THUNDER BAY		Freehold (Corporation)
295	55	624830164	581075000007600									DORION	ON			DISTRICT OF THUNDER BAY	5,281	PCL 12995 SEC TBF; PT LT 2 CON 2 STIRLING BEING PT N 1/2 OF W 1/2 AS IN LPA65801; DISTRICT OF THUNDER BAY		Freedhold (Individual)
296	55	624830166										Thunder Bay	ON			DISTRICT OF THUNDER BAY	139	PCL 17735 SEC TBF; PT LT 2 CON 2 STIRLING BEING PT N 1/2 OF W 1/2 PT 3 55R2509; DISTRICT OF THUNDER BAY		Crown - MTO
297	55	624830167														STIRLING	12,354	PCL 7082 SEC TBF; PT E 1/2 LT 2 CON 3 STIRLING AS IN LPA24370; DISTRICT OF THUNDER BAY		Freedhold (Individual)
298	55	624830168	581075000011490									Hurkett	ON			DISTRICT OF THUNDER BAY	226,348	PCL 22908 SEC TBF; PT E 1/2 LT 2 CON 3 STIRLING PT 1, 2, 3 55R6614; S/T LPA82948; DISTRICT OF THUNDER BAY	no civic address or postal code provided	Freedhold (Individual)
299	55	624830169	581075000011490													DISTRICT OF THUNDER BAY	167,929	PCL 22966 SEC TBF; PT E 1/2 LT 2 CON 3 STIRLING PT 4, 5, 6 55R6614; S/T LPA82948; DISTRICT OF THUNDER BAY		Freehold (Corporation)

NEXTBRIDGE - EAST WEST TIE-LINE
PRIMARY ROUTE AND BUFFER - LANDOWNER DETAILS
Mailing Line List as at October 18, 2013

ITEM NO.	LRO	PIN	ARN	OWNER	STREET #	STREET NAME	PO BOX	CITY	PROVINCE	POSTAL CODE	PHONE	MUNICIPALITY	AREA (m2)	DESCRIPTION	SLC COMMENTS	CATEGORY
300	55	624830170										STIRLING	222,385	PCL 22967 SEC TBF; PT E 1/2 LT 2 CON 3 STIRLING PT 7, 8 55R6614; S/T LPA82948; DISTRICT OF THUNDER BAY		Freedhold (Individual)
301	55	624830171	581075000011800									DISTRICT OF THUNDER BAY	322,013	PCL 9723 SEC TBF; N 1/2 OF W 1/2 LT 2 CON 3 STIRLING; DISTRICT OF THUNDER BAY		Freedhold (Individual)
302	55	624830172	581075000011700									DISTRICT OF THUNDER BAY	320,650	PCL 13312 SEC TBF; S 1/2 OF W 1/2 LT 2 CON 3 STIRLING; S/T LPA82954; DISTRICT OF THUNDER BAY		Crown- Public Works
303	55	624830173										STIRLING	638,421	PCL 5986 SEC TBF; E 1/2 LT 2 CON 4 STIRLING; DISTRICT OF THUNDER BAY		Freehold (Corporation)
304	55	624830174	581075000013500			Thunder Bay		ON				DISTRICT OF THUNDER BAY	325,079	PCL 14003 SEC TBF; E 1/2 OF W 1/2 LT 1 CON 4 STIRLING; DISTRICT OF THUNDER BAY	David Wright	Freedhold (Individual)
305	55	624830175	581075000013400									DISTRICT OF THUNDER BAY	630,614	PCL 5854 SEC TBF; E 1/2 LT 1 CON 4 STIRLING; S/T LPA82943; DISTRICT OF THUNDER BAY		Crown- Public Works
306	55	624830276				THUNDER BAY		ON					295,039	PCL 6082 SEC TBF; PT E 1/2 LT 1 CON 3 STIRLING AS IN LPA39026, LPA40856; PCL 5893 SEC TBF; W PT LT 1 CON 2 STIRLING AS IN LPA39026; PCL 8642 SEC		Crown - MTO
307	55	624830295	581075000009400									DISTRICT OF THUNDER BAY	18,625	PCL 16620 SEC TBF; PT W 1/2 OF LOT 3 CON 2 STIRLING PT 2 55R4382; PCL 16489 SEC TBF; PT W 1/2 LOT 3 CON 2 STIRLING PT 7 PAR-276; DISTRICT OF		Freedhold (Individual)
308	55	624830296	581075000007400			DORION		ON				DISTRICT OF THUNDER BAY	26,194	PT LT 2 CON 2 STIRLING - PT 1 55R12457 ; DISTRICT OF THUNDER BAY		Freedhold (Individual)
309	55	624830297				Dorion		ON				STIRLING	130,864	PT LT 2 CON 2 STIRLING - PT 1 55PAR243 EXCEPT PT 1 55R12457 ; DISTRICTOF THUNDER BAY	D Trabbish	Freedhold (Individual)
310	55	624839543														Not Available
311	55	624839544														Not Available
312	55	624839545														Not Available
313	55	624839546														Not Available
314	55	624839549														Not Available
315	55	624839550														Not Available
316	55	624839551														Not Available
317	55	624839555														Not Available
318	55	624839556														Not Available
319	55	624839590														Not Available
320	55	624839591														Not Available
321	55	624839594														Not Available
322	55	624839595														Not Available
323	55	624839596														Not Available
324	55	624839599														Not Available
325	55	624840100	581062000008700									DISTRICT OF THUNDER BAY	554,204	PCL 2764 SEC TBF; E PT BROKEN LT 1 CON 8 LYON AS IN PPA1610; S/T LPA39181; DISTRICT OF THUNDER BAY		Crown - MTO
326	55	624840145	581075000016700									DISTRICT OF THUNDER BAY	717,605	PCL 13923 SEC TBF; LT 3 CON 10 LYON; DISTRICT OF THUNDER BAY		Freedhold (Individual)
326	55	624840145	581075000016700									DISTRICT OF THUNDER BAY	717,605	PCL 13923 SEC TBF; LT 3 CON 10 LYON; DISTRICT OF THUNDER BAY		Freedhold (Individual)
327	55	624840146	581075000016600									DISTRICT OF THUNDER BAY	668,036	PCL 9873 SEC TBF; LOCATION AL 764 LYON; S/T LT212121; DISTRICT OF THUNDER BAY		Freedhold (Individual)
328	55	624840147	581075000016800			Dorion		ON				DISTRICT OF THUNDER BAY	610,430	PCL 5658 SEC TBF; E PT LT 4 CON 10 LYON AS IN PPA3571 S/T DEBTS IN LT214839; S/T LPA82942; DISTRICT OF THUNDER BAY	Larry & Dale Stenlund	Freedhold (Individual)
329	55	624840148										DISTRICT OF THUNDER BAY	611,117	PCL 5979 SEC TBF; W PT LT 4 CON 10 LYON AS IN PPA3833; S/T LPA82944; DISTRICT OF THUNDER BAY		Freedhold (Individual)
330	55	624840149	581075000019200									DISTRICT OF THUNDER BAY	635,406	PCL 13924 SEC TBF; E 1/2 LT 4 CON 11 LYON; S/T LPA83426; DISTRICT OF THUNDER BAY	Address/phone number removed – incorrect landowner	Freedhold (Individual)
330	55	624840149	581075000019200									DISTRICT OF THUNDER BAY	635,406	PCL 13924 SEC TBF; E 1/2 LT 4 CON 11 LYON; S/T LPA83426; DISTRICT OF THUNDER BAY		Freedhold (Individual)
331	55	624840151	581075000019400									DISTRICT OF THUNDER BAY	353,077	PCL 7267 SEC TBF; PT LT 4 CON 11 LYON BEING PT S 1/2 OF W 1/2 (FIRSTLY) AND PT N 1/2 OF W 1/2 (SECONDLY) AS IN LPA24895; DISTRICT OF THUNDER		Freedhold (Individual)
332	55	624840152	581075000019600									DISTRICT OF THUNDER BAY	176,788	PCL 11728 SEC TBF; N 1/2 OF W 1/2 LT 5 CON 11 LYON EXCEPT PT 1, 2 55R6370 & PT 1, 2 55R10855; DISTRICT OF THUNDER BAY		Freedhold (Individual)
332	55	624840152	581075000019600			Thunder Bay		ON				DISTRICT OF THUNDER BAY	176,788	PCL 11728 SEC TBF; N 1/2 OF W 1/2 LT 5 CON 11 LYON EXCEPT PT 1, 2 55R6370 & PT 1, 2 55R10855; DISTRICT OF THUNDER BAY	Found Doug Park	Freedhold (Individual)
333	55	624840155	581075000019500			DORION		ON				DISTRICT OF THUNDER BAY	609,948	PCL 10217 SEC TBF; E 1/2 LT 5 CON 11 LYON; S/T LPA82949; DISTRICT OF THUNDER BAY		Freedhold (Individual)
334	55	624840156	581075000019700			OSHAWA		ON				DISTRICT OF THUNDER BAY	336,113	PCL 11187 SEC TBF; S 1/2 OF W 1/2 LT 5 CON 11 LYON; S/T LPA82951; DISTRICT OF THUNDER BAY		Freedhold (Individual)

NEXTBRIDGE - EAST WEST TIE-LINE PRIMARY ROUTE AND BUFFER - LANDOWNER DETAILS Mailing Line List as at October 18, 2013																
ITEM NO.	LRO	PIN	ARN	OWNER	STREET #	STREET NAME	PO BOX	CITY	PROVINCE	POSTAL CODE	PHONE	MUNICIPALITY	AREA (m2)	DESCRIPTION	SLC COMMENTS	CATEGORY
335	55	624840157	581075000017100									DISTRICT OF THUNDER BAY	626,506	PCL 14353 SEC TBF; W 1/2 LT 5 CON 10 LYON; DISTRICT OF THUNDER BAY		Freedhold (Individual)
336	55	624840160	581075000019900					DORION	ON			DORION	334,128	PCL 12641 SEC TBF; PT E 1/2 LT 6 CON 11 LYON AS IN LPA63429; DISTRICT OF THUNDER BAY		Freedhold (Individual)
337	55	624840165	581075000020100					DORION	ON			DISTRICT OF THUNDER BAY	635,302	PCL 13563 SEC TBF; LOCATION R-601 LYON; DISTRICT OF THUNDER BAY		Freedhold (Individual)
337	55	624840165	581075000020100					DORION	ON			DISTRICT OF THUNDER BAY	635,302	PCL 13563 SEC TBF; LOCATION R-601 LYON; DISTRICT OF THUNDER BAY		Freedhold (Individual)
338	55	624840183	581075000020280									DISTRICT OF THUNDER BAY	9,271	PCL 22217 SEC TBF; PT LT 7 CON 11 LYON PT 2 55R4240; DISTRICT OF THUNDER BAY		Freedhold (Individual)
338	55	624840183	581075000020280									DISTRICT OF THUNDER BAY	9,271	PCL 22217 SEC TBF; PT LT 7 CON 11 LYON PT 2 55R4240; DISTRICT OF THUNDER BAY		Freedhold (Individual)
339	55	624840184						DORION	ON			DISTRICT OF THUNDER BAY	47,584	PCL 22115 SEC TBF; PT LT 7 CON 11 LYON PT 1 55R6039; DISTRICT OF THUNDER BAY	Combined; Match confirmed - Canada 411	Freedhold (Individual)
339	55	624840184										DISTRICT OF THUNDER BAY	47,584	PCL 22115 SEC TBF; PT LT 7 CON 11 LYON PT 1 55R6039; DISTRICT OF THUNDER BAY	unable to locate Calvin Arthur Nuttall unable to locate Natalie Dawn Nuttall	Freedhold (Individual)
340	55	624840186						Thunder Bay	ON			DISTRICT OF THUNDER BAY	1,570	PCL 19333 SEC TBF; PT LT 7 CON 11 LYON PT 1 55R4240; DISTRICT OF THUNDER BAY		Crown - MTO
341	55	624840222						Thunder Bay	ON				34,005	PCL 7329 SEC TBF PT W HALF OF LT 6 CON 10 LYON AS IN LPA45257; PCL 7738 SEC TBF PT W HALF OF LT 6 CON 10 LYON AS IN LPA45257, LPA45864; PT LT 5 CON 11 LYON PTS 1 & 2, 55R6370 & PTS 1 & 2, 55R10855; DISTRICT OF THUNDER BAY		Crown - MTO
342	55	624840232										DISTRICT OF THUNDER BAY	160,452			Freedhold (Individual)
343	55	624849560														Not Available
344	55	624849562														Not Available
345	55	624849563														Not Available
346	55	624849564														Not Available
347	55	624849565														Not Available
348	55	624850017											643,772	PCL 8910 SEC TBF; PT W1/2 LT 9 CON 5 DORION AS IN LPA34144; DORION		Freedhold (Individual)
349	55	624850018						ST. MARYS	ON				664,689	PCL 3240 SEC TBF; W 1/2 LT 9 CON 4 DORION; DORION		Freedhold (Individual)
349	55	624850018						ST. MARYS	ON				664,689	PCL 3240 SEC TBF; W 1/2 LT 9 CON 4 DORION; DORION		Freedhold (Individual)
350	55	624850041											327,292	PCL 5825 SEC TBF; W 1/2 LT 14 CON 2 DORION EXCEPT LPA19811; DORION		Freedhold (Individual)
351	55	624850071						DORION	ON			DORION	656,934	PCL 5535 SEC TBF; E 1/2 LT 14 CON 3 DORION; S/T LPA83964; DORION		Freedhold (Individual)
352	55	624850072						THUNDER BAY	ON				273,927	PCL 5591 SEC TBF; W 1/2 LT 14 CON 3 DORION EXCEPT LPA22153; S/T LT155511; DORION		Freedhold (Individual)
353	55	624850073											364,035	PCL 6445 SEC TBF; PT LT 14 CON 3 DORION BEING W 1/2 OF W 1/2 & PT E 1/2 OF W 1/2 LYING S OF WOLF RIVER; DORION		Freedhold (Individual)
354	55	624850074						Dorion	ON				650,206	PCL 4430 SEC TBF; E 1/2 LT 14 CON 4 DORION; DORION	Wayne & Earline Tocheri no house number provided	Freedhold (Individual)
355	55	624850083											643,663	PCL 4351 SEC TBF; W 1/2 LT 13 CON 4 DORION; DORION		Freedhold (Individual)
356	55	624850084	583400000124600					DORION	ON			DORION	606,973	PCL 14908 SEC TBF; PT E 1/2 LT 13 CON 4 DORION AS IN LT96793 EXCEPT PT 1 55R7698; S/T LPA72160; S/T LPA83962; DORION		Freedhold (Individual)
357	55	624850085						Dorion	ON			DORION	4,031	PCL 4708 SEC TBF; PT E 1/2 LT 13 CON 4 DORION AS IN LPA16335; DORION		Freedhold (Individual)
358	55	624850086						Dorion	ON			DORION	9,988	PCL 23516 SEC TBF; PT E 1/2 LT 13 CON 4 DORION PT 1 55R7698; DORION		Freehold (Corporation)
359	55	624850087											8,041	PCL 2361 SEC TBF; PT E 1/2 LT 13 CON 4 DORION AS IN PPA1445; DORION		Freedhold (Individual)
360	55	624850088										DORION	4,006	PCL 12874 SEC TBF; PT W 1/2 LT 13 CON 3 DORION AS IN LPA64834; T/W LPA66347 & LPA72160; DORION		Crown - MTO
361	55	624850089						DORION	ON			DORION	532,400	PCL 3876 SEC TBF; W 1/2 LT 13 CON 3 DORION EXCEPT LPA64834, F123306 & F123307; DORION		Freedhold (Individual)
362	55	624850090										DORION	612,660	PCL 13337 SEC TBF; E 1/2 LT 13 CON 3 DORION; DORION		Freedhold (Individual)
363	55	624850094										DORION	619,189	PCL 1892 SEC TBF; W 1/2 LT 12 CON 3 DORION EXCEPT PT 2 55R5488 & PT 1 55R5832; DORION		Freedhold (Individual)
364	55	624850098						Dorion	ON			DORION	31,319	PCL 26352 SEC TBF; PT E 1/2 LT 12 CON 4 DORION PT 2 55R6117, PT 2, 3, 4, 5, 6, 7, 8, 9 & 10 55R11088; S/T LPA84095; DORION		Freehold (Corporation)
365	55	624850099	583400000124403									DORION	440,393	PCL 24392 SEC TBF; E 1/2 LT 12 CON 4 DORION EXCEPT PT 1, 2 55R6117, PT 1, 2 55R10110, PT 1-11 55R11088; S/T LPA66347, LPA84095; DORION		Freedhold (Individual)
366	55	624850100						DORION	ON			DORION	30,931	PCL 22329 SEC TBF; PT E 1/2 LT 12 CON 4 DORION PT 1 55R6117; DORION	Combined; Match confirmed - Canada 411	Freedhold (Individual)
366	55	624850100						DORION	ON			DORION	30,931	PCL 22329 SEC TBF; PT E 1/2 LT 12 CON 4 DORION PT 1 55R6117; DORION	Combined; Match confirmed - Canada 411	Freedhold (Individual)
367	55	624850101											328,290	PCL 8785 SEC TBF; E 1/2 OF W 1/2 LT 12 CON 4 DORION; S/T LPA86605; DORION		Freedhold (Individual)

NEXTBRIDGE - EAST WEST TIE-LINE PRIMARY ROUTE AND BUFFER - LANDOWNER DETAILS Mailing Line List as at October 18, 2013																
ITEM NO.	LRO	PIN	ARN	OWNER	STREET #	STREET NAME	PO BOX	CITY	PROVINCE	POSTAL CODE	PHONE	MUNICIPALITY	AREA (m2)	DESCRIPTION	SLC COMMENTS	CATEGORY
367	55	624850101											328,290	PCL 8785 SEC TBF; E 1/2 OF W 1/2 LT 12 CON 4 DORION; S/T LPA86605; DORION		Freedhold (Individual)
368	55	624850103						DORION	ON				322,432	PCL 7691 SEC TBF; PT LT 12 CON 4 DORION BEING W 1/2 OF W 1/2 AS IN LPA26968; DORION		Freedhold (Individual)
369	55	624850108	583400000128100					DORION	ON			DORION	599,477	PCL 16446 SEC TBF; E 1/2 LT 11 CON 5 DORION SRO EXCEPT PT 1, 2 & 3 55R3247; DORION		Freedhold (Individual)
370	55	624850110						Dorion	ON			DORION	6,081	PCL 20559 SEC TBF; PT E 1/2 LT 11 CON 5 DORION PT 2 55R3247 SRO; DORION		Freehold (Corporation)
371	55	624850112											321,060	PCL 12819 SEC TBF; PT W 1/2 LT 11 CON 4 DORION AS IN LT160147; S/T LPA83970; DORION	C Hubbard, Thunder Bay, 807-285-1243	Freedhold (Individual)
372	55	624850113										DORION	318,047	PCL 11725 SEC TBF; PT W 1/2 LT 11 CON 4 DORION AS IN LPA56667; S/T LPA83968; DORION	Tarmo Ronkainen 9 MacDonald, Terrace Bay, ON P0T 2W0	Freedhold (Individual)
373	55	624850114						Dorion	ON			DORION	199,294	PCL 5380 SEC TBF; PT E 1/2 LT 11 CON 4 DORION AS IN LPA83423; DORION	D. R. Tilson	Freedhold (Individual)
374	55	624850115	583400000124100					Thunder Bay	ON			DORION	207,477	PCL 13667 SEC TBF; PT E 1/2 LT 11 CON 4 DORION AS IN LPA70652 (SECONDLY); DORION	M R Whybourne	Freedhold (Individual)
375	55	624850116						DORION	ON				193,427	PCL 8013 SEC TBF; PT E 1/2 LT 11 CON 4 DORION AS IN LPA28917; DORION		Freedhold (Individual)
376	55	624850133										DORION	602,042	PCL 8747 SEC TBF; PT E 1/2 LT 10 CON 4 DORION AS IN LPA33160; T/W LPA33160; DORION		Freedhold (Individual)
376	55	624850133										DORION	602,042	PCL 8747 SEC TBF; PT E 1/2 LT 10 CON 4 DORION AS IN LPA33160; T/W LPA33160; DORION		Freedhold (Individual)
377	55	624850134										DORION	8,038	PCL 5887 SEC TBF; PT W 1/2 LT 10 CON 4 DORION AS IN LPA19665; DORION		Freedhold (Individual)
377	55	624850134										DORION	8,038	PCL 5887 SEC TBF; PT W 1/2 LT 10 CON 4 DORION AS IN LPA19665; DORION		Freedhold (Individual)
378	55	624850135										DORION	4,019	PCL 5889 SEC TBF; PT W 1/2 LT 10 CON 4 DORION AS IN LPA19697; DORION		Freedhold (Individual)
378	55	624850135										DORION	4,019	PCL 5889 SEC TBF; PT W 1/2 LT 10 CON 4 DORION AS IN LPA19697; DORION		Freedhold (Individual)
379	55	624850136										DORION	635,950	PCL 9610 SEC TBF; PT W 1/2 LT 10 CON 4 DORION AS IN LPA33840; S/T LPA85037; DORION		Freedhold (Individual)
379	55	624850136										DORION	635,950	PCL 9610 SEC TBF; PT W 1/2 LT 10 CON 4 DORION AS IN LPA33840; S/T LPA85037; DORION		Freedhold (Individual)
380	55	624850137										DORION	526,419	PCL 23571 SEC TBF; PT LT 10 CON 5 DORION PT 6, 7 & 8 55R4250; S/T LPA83965; DORION		Freedhold (Individual)
380	55	624850137													S Hansen, Ontario, 807-475-0071	Freedhold (Individual)
380	55	624850137										DORION	526,419	PCL 23571 SEC TBF; PT LT 10 CON 5 DORION PT 6, 7 & 8 55R4250; S/T LPA83965; DORION		Freedhold (Individual)
380	55	624850137										DORION	526,419	PCL 23571 SEC TBF; PT LT 10 CON 5 DORION PT 6, 7 & 8 55R4250; S/T LPA83965; DORION	S Hansen, Ontario, 807-475-0071	Freedhold (Individual)
381	55	624850139	583400000128010									DORION	425,230	PCL 19666 SEC TBF; PT LT 10 CON 5 DORION PT 3 & 4 55R4250; DORION		Freedhold (Individual)
382	55	624850153						THUNDER BAY	ON			DORION	74,399	PCL 25707 SEC TBF; PT E 1/2 LT 12 CON 4 DORION PT 1 55R10110; DORION		Freedhold (Individual)
383	55	624850176	583400000124403					BARRIE	ON			DORION	51,571	PCL 27069 SEC TBF; PT E 1/2 LT 12 CON 4 DORION PT 1 & 11 55R11088; S/T LPA66347; DORION		Freehold (Corporation)
384	55	624850177	583400000117300					Dorion	ON			DORION	2,600	PCL 27198 SEC TBF; W 1/2 LT 13 CON 3 DORION SRO PT 4-7, 55R11998; S/T LPA83963; DORION		Freehold (Corporation)
385	55	624850178	583400000117300					DORION	ON			DORION	80,864	PCL 27199 SEC TBF; W 1/2 LT 13 CON 3 DORION SRO PT 1-3, 55R11998; S/T LPA83963; DORION		Freedhold (Individual)
386	55	624859503														Not Available
387	55	624859508														Not Available
388	55	624860002										DORION	577,293	PCL 12620 SEC TBF; PT W 1/2 LT 6 CON 6 DORION AS IN LT94934 (SEVENTHLY) : S/T PT 1 55R3377 AS IN LT140150; DORION		Freedhold (Individual)
389	55	624860003	583400000130800									DORION	50,241	PCL 410 SEC TBEF; PT W 1/2 LT 6 CON 6 DORION COMMENCING AT A POINT ON THE MOST SLY LIMIT OF THE SAID LT AT A DISTANCE OF 330 FT		Freedhold (Individual)
390	55	624860009										DORION	660,778	PCL 14174 SEC TBF; E 1/2 LT 6 CON 6 DORION; S/T LPA83971; DORION	Combined; D T Landry, Dorion, 807-857-1480	Freedhold (Individual)
390	55	624860009										DORION	660,778	PCL 14174 SEC TBF; E 1/2 LT 6 CON 6 DORION; S/T LPA83971; DORION	D Landry, Thunder Bay, 807-622-7877	Freedhold (Individual)
391	55	624860010	583400000131300									DORION	591,441	PCL 14970 SEC TBF; E 1/2 LT 7 CON 6 DORION; DORION		Freedhold (Individual)
392	55	624860012										DORION	160,746	PCL 12658 SEC TBF; SE 1/2 OF E 1/2 LT 8 CON 6 DORION; DORION		Freedhold (Individual)
392	55	624860012										DORION	160,746	PCL 12658 SEC TBF; SE 1/2 OF E 1/2 LT 8 CON 6 DORION; DORION		Freedhold (Individual)
393	55	624860015						THUNDER BAY	ON				636,028	PCL 11720 SEC TBF; W 1/2 LT 6 CON 5 DORION; S/T LPA83967; DORION		Freehold (Corporation)
393	55	624860015						Thunder Bay	ON				636,028	PCL 11720 SEC TBF; W 1/2 LT 6 CON 5 DORION; S/T LPA83967; DORION		Freehold (Corporation)
394	55	624860016											577,547	PCL 6039 SEC TBF; W 1/2 LT 7 CON 5 DORION; S/T LPA83966; DORION		Freedhold (Individual)

NEXTBRIDGE - EAST WEST TIE-LINE PRIMARY ROUTE AND BUFFER - LANDOWNER DETAILS Mailing Line List as at October 18, 2013																	
ITEM NO.	LRO	PIN	ARN	OWNER	STREET #	STREET NAME	PO BOX	CITY	PROVINCE	POSTAL CODE	PHONE	MUNICIPALITY	AREA (m2)	DESCRIPTION	SLC COMMENTS	CATEGORY	
395	55	624860017	583400000127300									DORION	643,260	PCL 12418 SEC TBF; W 1/2 LT 8 CON 5 DORION SRO; S/T LPA83969; DORION		Freedhold (Individual)	
396	55	624860020	583400000127100						Dorion	ON			DORION	304,226	PCL 9939 SEC TBF; PT LT 7 CON 5 DORION BEING PT W 1/2 OF E 1/2 COMMENCING AT THE POINT IN THE SLY LIMIT OF THE SAID LT DISTANT 40	H. Stenlund no civic address provided	Freedhold (Individual)
397	55	624860021	583400000127400						THUNDER BAY	ON			DORION	332,229	PCL 13379 SEC TBF; W 1/2 OF E 1/2 LT 8 CON 5 DORION; DORION	Combined; Match confirmed - Canada 411	Freedhold (Individual)
397	55	624860021	583400000127400						THUNDER BAY	ON			DORION	332,229	PCL 13379 SEC TBF; W 1/2 OF E 1/2 LT 8 CON 5 DORION; DORION	Combined; Match confirmed - Canada 411	Freedhold (Individual)
398	55	624860025	583400000127500										DORION	148,842	PCL 13024 SEC TBF; SE 1/4 OF E 1/2 LT 8 CON 5 DORION; DORION		Freedhold (Individual)
399	55	624860026												153,976	PCL 13326 SEC TBF; NE 1/4 OF E 1/2 LT 8 CON 5 DORION; DORION		Freedhold (Individual)
400	55	624860077												642,798	PCL 10240 SEC TBF; W 1/2 LT 2 CON 7 DORION; S/T LPA84824; DORION		Freehold (Corporation)
401	55	624860078							DORION	ON			DORION	606,539	PCL 6062 SEC TBF; W 1/2 LT 3 CON 7 DORION; DORION; S/T AN EASEMENT IN GROSS OVER PTS 1-3, 55R13016 AS IN TY98602 (PARTIALLY RELEASED BY	Combined; Match confirmed - Canada 411	Freedhold (Individual)
401	55	624860078							DORION	ON			DORION	606,539	PCL 6062 SEC TBF; W 1/2 LT 3 CON 7 DORION; DORION; S/T AN EASEMENT IN GROSS OVER PTS 1-3, 55R13016 AS IN TY98602 (PARTIALLY RELEASED BY	Combined; Match confirmed - Canada 411	Freedhold (Individual)
402	55	624860083							Thunder Bay	ON				283,643	PCL 6025 SEC TBF; E 1/2 LT 2 CON 7 DORION AS IN LPA19943; DORION		Freehold (Corporation)
403	55	624860084							Thunder Bay	ON				326,140	PCL 5065 SEC TBF; E 1/2 LT 2 CON 7 DORION EXCEPT LPA19943; DORION		Freehold (Corporation)
404	55	624860085							TERRACE BAY	ON			DORION	578,447	PCL 5263 SEC TBF; E 1/2 LT 3 CON 7 DORION; S/T LPA84824; S/T AN EASEMENT IN GROSS OVER E 1/2 LT 3 CON 7 DORION AS IN TY106208		Freedhold (Individual)
405	55	624860090											DORION	207,107	PCL 14441 SEC TBF; LT 3 CON 6 DORION EXCEPT PT 3 55R5657; S/T LPA83993; DORION		Freedhold (Individual)
406	55	624860094	583400000130300										DORION	309,445	PCL 12605 SEC TBF; W 1/2 OF W 1/2 LT 5 CON 6 DORION EXCEPT LPA88186, PT 16 55R4990, PT 18, 20 55R5657; DORION		Freedhold (Individual)
407	55	624860096											DORION	163,221	PCL 14382 SEC TBF; NE 1/4 OF W 1/2 LT 5 CON 6 DORION; DORION		Freedhold (Individual)
408	55	624860097											DORION	286,023	PCL 8992 SEC TBF; PT E 1/2 LT 4 CON 6 DORION AS IN LT140147 (THIRDLY) EXCEPT PT 5 55R4794, PT 4, 6 55R5657; DORION		Freedhold (Individual)
409	55	624860098												3,664	PCL 5046 SEC TBF; PT E 1/2 LT 4 CON 6 DORION AS IN LT232690; S/T DEBTS IN LT232690; DORION		Freedhold (Individual)
409	55	624860098												3,664	PCL 5046 SEC TBF; PT E 1/2 LT 4 CON 6 DORION AS IN LT232690; S/T DEBTS IN LT232690; DORION		Freedhold (Individual)
410	55	624860099											DORION	336,649	PCL 11779 SEC TBF; PT E 1/2 LT 4 CON 6 DORION AS IN LT140147 (FOURTHLY) EXCEPT PT 1, 2 55R4990, PT 7, 8, 10, 12 55R5657; DORION		Freedhold (Individual)
411	55	624860101											DORION	321,159	PCL 14440 SEC TBF; E 1/2 OF E 1/2 LT 5 CON 6 DORION EXCEPT PT 1 D105; DORION		Freedhold (Individual)
412	55	624860104											DORION	645,468	PCL 4125 SEC TBF; W 1/2 LT 5 CON 5 DORION; DORION		Freedhold (Individual)
413	55	624860262							Dorion	ON			DORION	16,882	PT LT 5 CON 6 DORION PTS 4-7, 55R12955 & PT 10, 55R4990 SUBJECT TO AN EASEMENT AS IN LPA83993 TOWNSHIP OF DORION		Freehold (Corporation)
414	55	624860263							Dorion	ON			DORION	1,694	PT LT 5 CON 6 DORION PT 7, 55R4990 TOWNSHIP OF DORION		Freehold (Corporation)
415	55	624860264							THUNDER BAY	ON			DORION	304,623	PT LT 5 CON 6 DORION PTS 1-3, 55R12955 SUBJECT TO AN EASEMENT AS IN LPA83993 TOWNSHIP OF DORION		Freehold (Corporation)
416	55	624860265							Dorion	ON			DORION	1,499	PT LT 4 CON 6 DORION PT 3, 55R13132 TOWNSHIP OF DORION		Freehold (Corporation)
417	55	624860267							Dorion	ON			DORION	79	PT LT 4 CON 6 DORION PT 2, 55R13132 TOWNSHIP OF DORION		Freehold (Corporation)
418	55	624860268												78,292	PT LT 4 CON 6 DORION AS IN F40742 EXCEPT PT 2, 55R13132 TOWNSHIP OF DORION		Freedhold (Individual)
419	55	624860269							Dorion	ON			DORION	4,893	PT LT 4 CON 7 DORION 1, 55R13132 TOWNSHIP OF DORION		Freehold (Corporation)
420	55	624869513															Not Available
421	55	624869514															Not Available
422	55	624869554															Not Available
423	55	624869555															Not Available
424	55	624869556															Not Available
425	55	624869568															Not Available
426	55	624869569															Not Available
427	55	624869571															Not Available
428	55	624869572															Not Available
429	55	624870018												604,267	PCL 1915 SEC TBF; E PT LT 1 CON 8 DORION AS IN LPA62844; DORION	Web search, corporate search and Canada 411 search turned up nothing.	Freehold (Corporation)

NEXTBRIDGE - EAST WEST TIE-LINE
PRIMARY ROUTE AND BUFFER - LANDOWNER DETAILS
Mailing Line List as at October 18, 2013

ITEM NO.	LRO	PIN	ARN	OWNER	STREET #	STREET NAME	PO BOX	CITY	PROVINCE	POSTAL CODE	PHONE	MUNICIPALITY	AREA (m2)	DESCRIPTION	SLC COMMENTS	CATEGORY
430	55	624880011						THUNDER BAY	ON				4,315,818	E1/2 OF NE1/4 SEC 1 CON 5 MCTAVISH; E1/2 OF SE1/4 SEC 1 CON 5 MCTAVISH; SW1/4 SEC 1 CON 4 MCTAVISH; E1/2 OF SE1/4 SEC 2 CON 5		Freehold (Corporation)
430	55	624880011						THUNDER BAY	ON				4,315,818	E1/2 OF NE1/4 SEC 1 CON 5 MCTAVISH; E1/2 OF SE1/4 SEC 1 CON 5 MCTAVISH; SW1/4 SEC 1 CON 4 MCTAVISH; E1/2 OF SE1/4 SEC 2 CON 5		Freehold (Corporation)
430	55	624880011						THUNDER BAY	ON				4,315,818	E1/2 OF NE1/4 SEC 1 CON 5 MCTAVISH; E1/2 OF SE1/4 SEC 1 CON 5 MCTAVISH; SW1/4 SEC 1 CON 4 MCTAVISH; E1/2 OF SE1/4 SEC 2 CON 5		Freehold (Corporation)
430	55	624880011						Thunder Bay	ON				4,315,818	E1/2 OF NE1/4 SEC 1 CON 5 MCTAVISH; E1/2 OF SE1/4 SEC 1 CON 5 MCTAVISH; SW1/4 SEC 1 CON 4 MCTAVISH; E1/2 OF SE1/4 SEC 2 CON 5	Township office	Freehold (Corporation)
431	55	624880035										SHUNIAH	302,825	E1/2 OF SE1/4 SEC 4 CON 5 MCTAVISH; SHUNIAH		Freedhold (Individual)
431	55	624880035										SHUNIAH	302,825	E1/2 OF SE1/4 SEC 4 CON 5 MCTAVISH; SHUNIAH		Freedhold (Individual)
432	55	624880036	582802000649000									SHUNIAH	303,081	E1/2 OF SW1/4 SEC 4 CON 5 MCTAVISH EXCEPT MINING RIGHTS AS IN TY61258; SHUNIAH; S/T PTA128516;		Freedhold (Individual)
433	55	624880037											1,237,502	N1/2 SEC 1 CON 3 MCTAVISH; S/T PTA134527; SHUNIAH		Freedhold (Individual)
434	55	624880052	580103000620100									NEEBING	42,157	PCL 6256 SEC TBF; PT SEC 6 CON 7 MCTAVISH BEING NE PT OF SE1/4, BEING MINING CLAIM TB7200, COMM AT A POINT DISTANT N 20 CHAINS ALONG		Freedhold (Individual)
435	55	624880194	582802000631300					THUNDER BAY	ON			SHUNIAH	837,854	S1/2 OF SE1/4 SEC 6 CON 8 MCTAVISH; S1/2 OF SW1/4 SEC 6 CON 7 MCTAVISH; S1/2 OF SW1/4 SEC 6 CON 8 MCTAVISH; S/T PTA139882;		Freehold (Corporation)
436	55	624880195											256,724	S1/2 OF NE1/4 SEC 6 CON 7 MCTAVISH; S/T PTA134527; SHUNIAH		Freedhold (Individual)
437	55	624880196						Thunder Bay	ON			Thunder Bay	309,748	N1/2 OF SW1/4 SEC 6 CON 7 MCTAVISH; S/T PTA134527; SHUNIAH EXCEPT FORFEITED MINING RIGHTS, IF ANY		Freehold (Corporation)
438	55	624880201											162,738	NW1/4 OF NW1/4 SEC 3 CON 4 MCTAVISH; SHUNIAH	Land not converted to Land Titles due to uncertainty as to exact ownership. Confirmed by	Not Available
438	55	624880201											162,738	NW1/4 OF NW1/4 SEC 3 CON 4 MCTAVISH; SHUNIAH	Land not converted to Land Titles due to uncertainty as to exact ownership. Confirmed by	Not Available
439	55	624880202											169,003	SE1/4 OF NE1/4 SEC 3 CON 5 MCTAVISH; SHUNIAH	Land not converted to Land Titles due to conflict of ownership. Confirmed by LTO (Thunder Bay).	Not Available
440	55	624880256						THUNDER BAY	ON				578,708	PT NE1/4 SEC 6 CON 6 MCTAVISH; PT N1/2 OF NW1/4 SEC 6 CON 6 MCTAVISH; PT S1/2 OF NW1/4 SEC 6 CON 6 MCTAVISH; SHUNIAH		Freedhold (Individual)
441	55	624890003											632,277	SW 1/4 SEC 1 CON 2 MCTAVISH; SHUNIAH		Freedhold (Individual)
442	55	624910003										SHUNIAH	1,083,723	PT NE1/4 SEC 7 CON 8 MCTAVISH; PT NW1/4 SEC 7 CON 8 MCTAVISH SRO AS IN TBR156178; S/T PTA129437, TBR359243; SHUNIAH		Freedhold (Individual)
442	55	624910003										SHUNIAH	1,083,723	PT NE1/4 SEC 7 CON 8 MCTAVISH; PT NW1/4 SEC 7 CON 8 MCTAVISH SRO AS IN TBR156178; S/T PTA129437, TBR359243; SHUNIAH		Freedhold (Individual)
443	55	624910004						Thunder Bay	ON			Thunder Bay	38,546	ANDREWS RD PL 794 MCTAVISH; SHUNIAH		Freehold (Corporation)
444	55	624910005	582802000601400					PASS LAKE	ON			SHUNIAH	3,432	LT 1 PL 794 MCTAVISH; S/T EXECUTION 00-00522, IF ENFORCEABLE; SHUNIAH		Freedhold (Individual)
444	55	624910005	582802000601400									SHUNIAH	3,432	LT 1 PL 794 MCTAVISH; S/T EXECUTION 00-00522, IF ENFORCEABLE; SHUNIAH		Freedhold (Individual)
445	55	624910006	582802000601500									SHUNIAH	3,377	LT 2 PL 794 MCTAVISH; SHUNIAH		Freedhold (Individual)
445	55	624910006	582802000601500									SHUNIAH	3,377	LT 2 PL 794 MCTAVISH; SHUNIAH		Freedhold (Individual)
446	55	624910007	582802000601600					SHUNIAH	ON			SHUNIAH	3,020	LT 3 PL 794 MCTAVISH; SHUNIAH		Freedhold (Individual)
447	55	624910008	582802000601700									SHUNIAH	3,257	LT 4 PL 794 MCTAVISH; S/T EXECUTION 00-00881, IF ENFORCEABLE; SHUNIAH	B Massaro, Thunder Bay, 807-683-9733	Freedhold (Individual)
447	55	624910008	582802000601700									SHUNIAH	3,257	LT 4 PL 794 MCTAVISH; S/T EXECUTION 00-00881, IF ENFORCEABLE; SHUNIAH	B Massaro, Thunder Bay, 807-683-9733	Freedhold (Individual)
448	55	624910009						Thunder Bay	ON			Thunder Bay	1,502	STEVE RD PL 794 MCTAVISH; SHUNIAH		Freehold (Corporation)
449	55	624910010										SHUNIAH	2,037	LT 5 PL 794 MCTAVISH; SHUNIAH		Freedhold (Individual)
450	55	624910011										THUNDER BAY	2,072	LT 6 PL 794 MCTAVISH; SHUNIAH		Freedhold (Individual)
451	55	624910012										PASS LAKE	2,328	LT 7 PL 794 MCTAVISH S/T DEBTS IN TBR256506; SHUNIAH		Freedhold (Individual)
451	55	624910012										PASS LAKE	2,328	LT 7 PL 794 MCTAVISH S/T DEBTS IN TBR256506; SHUNIAH		Freedhold (Individual)
452	55	624910013										THUNDER BAY	3,861	LT 8 PL 794 MCTAVISH; PT LT 9 PL 794 MCTAVISH PT 2, 55R11996; T/W TBR436873; SHUNIAH		Freedhold (Individual)
453	55	624910014	582802000602300									SHUNIAH	3,506	LT 10 PL 794 MCTAVISH ; SHUNIAH	S & J Kunnas, Ontario, 807-977-1718	Freedhold (Individual)
453	55	624910014	582802000602300									SHUNIAH	3,506	LT 10 PL 794 MCTAVISH ; SHUNIAH	S & J Kunnas, Ontario, 807-977-1718	Freedhold (Individual)
454	55	624910036	582802000604500									SHUNIAH	3,331	LT 31 PL 794 MCTAVISH; SHUNIAH		Freedhold (Individual)
454	55	624910036	582802000604500									SHUNIAH	3,331	LT 31 PL 794 MCTAVISH; SHUNIAH		Freedhold (Individual)
455	55	624910037						SHUNIAH	ON			THUNDER BAY	3,324	LT 32 PL 794 MCTAVISH; SHUNIAH		Freedhold (Individual)

NEXTBRIDGE - EAST WEST TIE-LINE
PRIMARY ROUTE AND BUFFER - LANDOWNER DETAILS
Mailing Line List as at October 18, 2013

ITEM NO.	LRO	PIN	ARN	OWNER	STREET #	STREET NAME	PO BOX	CITY	PROVINCE	POSTAL CODE	PHONE	MUNICIPALITY	AREA (m2)	DESCRIPTION	SLC COMMENTS	CATEGORY
456	55	624910038	582802000604700									SHUNIAH	3,274	LT 33 PL 794 MCTAVISH; SHUNIAH		Freedhold (Individual)
456	55	624910038	582802000604700									SHUNIAH	3,274	LT 33 PL 794 MCTAVISH; SHUNIAH		Freedhold (Individual)
457	55	624910039										SHUNIAH	3,774	LT 34 PL 794 MCTAVISH; SHUNIAH		Freedhold (Individual)
458	55	624910040						Thunder Bay	ON			Thunder Bay	1,051	LANE PL 794 MCTAVISH ABUTTING LT 34; SHUNIAH		Freehold (Corporation)
459	55	624910041											18,738	LT 35 PL 794 MCTAVISH; SHUNIAH		Freedhold (Individual)
460	55	624910042						THUNDER BAY	ON			SHUNIAH	3,805	PT SW1/4 SEC 7 CON 8 MCTAVISH AS IN PTA137992; SHUNIAH		Freedhold (Individual)
460	55	624910042						THUNDER BAY	ON			SHUNIAH	3,805	PT SW1/4 SEC 7 CON 8 MCTAVISH AS IN PTA137992; SHUNIAH		Freedhold (Individual)
461	55	624910043	582802000606300					Thunder Bay	ON			SHUNIAH	33,160	PT SW1/4 SEC 7 CON 8 MCTAVISH AS IN PTA138868 & TBR380558; SHUNIAH	Lou Walsh	Freedhold (Individual)
462	55	624910045											5,913	PT SW1/4 SEC 7 CON 8 MCTAVISH AS IN TBR363943 FIRSTLY & SECONDLY SRO; SHUNIAH EXCEPT FORFEITED MINING RIGHTS, IF ANY		Freedhold (Individual)
463	55	624910046										SHUNIAH	1,524	PT SW1/4 SEC 7 CON 8 MCTAVISH AS IN TBR142668; SHUNIAH EXCEPT FORFEITED MINING RIGHTS, IF ANY	James Watts RR 11 Woodcrest Rd, Thunder Bay P7B 5E2	Freedhold (Individual)
464	55	624910047						Thunder Bay	ON				9,449	PT SW1/4 SEC 7 CON 8 MCTAVISH SRO AS IN TBR221195; SHUNIAH EXCEPT FORFEITED MINING RIGHTS, IF ANY	Wm S Tomlinson	Freedhold (Individual)
465	55	624910049						THUNDER BAY	ON			SHUNIAH	4,460	PT SW1/4 SEC 7 CON 8 MCTAVISH SRO AS IN PTA116310 FIRSTLY; SHUNIAH		Freedhold (Individual)
466	55	624910050										SHUNIAH	4,448	PT SW1/4 SEC 7 CON 8 MCTAVISH AS IN TBR346787; S/T TBR346787; DESCRIPTION MAY NOT BE ACCEPTABLE IN FUTURE AS IN TBR346787;		Freedhold (Individual)
466	55	624910050										SHUNIAH	4,448	PT SW1/4 SEC 7 CON 8 MCTAVISH AS IN TBR346787; S/T TBR346787; DESCRIPTION MAY NOT BE ACCEPTABLE IN FUTURE AS IN TBR346787;	L Nicholls, Thunder Bay, 807-623-4555	Freedhold (Individual)
466	55	624910050										SHUNIAH	4,448	PT SW1/4 SEC 7 CON 8 MCTAVISH AS IN TBR346787; S/T TBR346787; DESCRIPTION MAY NOT BE ACCEPTABLE IN FUTURE AS IN TBR346787;	unable to locate Laurie Nealin. Unable to locate Kathleen Nicholls	Freedhold (Individual)
467	55	624910052	582802000606700									SHUNIAH	1,727	PT SW1/4 SEC 7 CON 8 MCTAVISH SRO AS IN TBR428595; SHUNIAH	Lawrence D Watral 1336 Regina Ave.Thunder Bay, ON P7B 5Y5	Freedhold (Individual)
468	55	624910053						PASS LAKE	ON			SHUNIAH	1,966	PT SW1/4 SEC 7 CON 8 MCTAVISH SRO AS IN TBR339288; SHUNIAH EXCEPT FORFEITED MINING RIGHTS, IF ANY		Freedhold (Individual)
468	55	624910053						PASS LAKE	ON			SHUNIAH	1,966	PT SW1/4 SEC 7 CON 8 MCTAVISH SRO AS IN TBR339288; SHUNIAH EXCEPT FORFEITED MINING RIGHTS, IF ANY		Freedhold (Individual)
469	55	624910054										SHUNIAH	2,067	PT SW1/4 SEC 7 CON 8 MCTAVISH SRO AS IN TBR410446; SHUNIAH		Freedhold (Individual)
470	55	624910055	582802000605500									SHUNIAH	1,821	PT SW1/4 SEC 7 CON 8 MCTAVISH SRO AS IN TBR162738; SHUNIAH		Freedhold (Individual)
471	55	624910056	582802000605401									SHUNIAH	1,657	PT SW1/4 SEC 7 CON 8 MCTAVISH SRO AS IN TBR364197; SHUNIAH		Freedhold (Individual)
472	55	624910057						Thunder Bay	ON				23,645	PT NW1/4 SEC 7 CON 7 MCTAVISH AS IN TBR177623, TBR177624 SRO, & TBR378372 S OF MORRISON RD; SHUNIAH EXCEPT FORFEITED MINING	Found address on a web site for charities. Also found at United Curch of Canada web site:	Freedhold (Individual)
473	55	624910058	582802000631600									SHUNIAH	5,386	LT 1-2 PL 787 MCTAVISH; SHUNIAH		Freedhold (Individual)
474	55	624910059						THUNDER BAY	ON			SHUNIAH	3,283	LT 3 PL 787 MCTAVISH; SHUNIAH		Freedhold (Individual)
475	55	624910060						THUNDER BAY	ON			DISTRICT OF THUNDER BAY	3,500	LT 4 PL 787 MCTAVISH; SHUNIAH		Freedhold (Individual)
476	55	624910061										SHUNIAH	2,285	PT LT 5 PL 787 MCTAVISH AS IN TBR258086; SHUNIAH		Freedhold (Individual)
477	55	624910080						Thunder Bay	ON			Thunder Bay	1,380	VICTORIA AV PL 787 MCTAVISH; SHUNIAH		Freehold (Corporation)
478	55	624910081						Thunder Bay	ON			Thunder Bay	22,964	MORRISON RD PL 787 MCTAVISH; PT NW1/4 SEC 7 CON 7 MCTAVISH AS IN RM1444 RD BTN W LIMIT OF NW1/4 SEC 7 CON 7 & UNNAMED RD PL 759		Freehold (Corporation)
479	55	624910083						Thunder Bay	ON				4,815	PT NW1/4 SEC 7 CON 7 MCTAVISH AS IN TBR177623, TBR177624 SRO N OF MORRISON RD; SHUNIAH EXCEPT FORFEITED MINING RIGHTS, IF ANY	Found address on a web site for charities. Also found at United Curch of Canada web site:	Freehold (Corporation)
480	55	624910085						Pass Lake	ON				151,517	PT NW1/4 SEC 7 CON 7 MCTAVISH AS IN TBR356656 FIRSTLY EXCEPT TBR362662; SHUNIAH EXCEPT FORFEITED MINING RIGHTS, IF ANY	Peter G F Young	Freedhold (Individual)
481	55	624910087											9,794	PT NW1/4 SEC 7 CON 7 MCTAVISH PT 1 55R3126; SHUNIAH EXCEPT FORFEITED MINING RIGHTS, IF ANY	Name too long for a corporate search. Found a Loon Lake Campers Association on the web with	Freehold (Corporation)
482	55	624910666	582802000602100									SHUNIAH	3,205	LT 9 PL 794 MCTAVISH EXCEPT PT 2, 55R11996; S/T TBR436872; SHUNIAH		Freedhold (Individual)
483	55	624910677						Thunder Bay	ON			Thunder Bay	2,380	PT SW1/4 SEC 7 CON 8 MCTAVISH PT 5 & 6, 55R12020; SHUNIAH EXCEPT FORFEITED MINING RIGHTS, IF ANY		Freehold (Corporation)
484	55	624910704	582802000604400									SHUNIAH	2,169	PT LT 30 PL 794 PT 1 55R12430; SHUNIAH		Freedhold (Individual)
484	55	624910704	582802000604400									SHUNIAH	2,169	PT LT 30 PL 794 PT 1 55R12430; SHUNIAH		Freedhold (Individual)
485	55	624910736											35,799	PT SW1/4 SEC 7 CON 8 MCTAVISH SRO, PT 4, 55R12020 EXCEPT PT 1, 55R13208; SHUNIAH		Freedhold (Individual)
486	55	624910743										DISTRICT OF THUNDER BAY	28,201	PT SW 1/4 SEC 7 CON 8 MCTAVISH AS IN RM1153 EXCEPT EASEMENT THEREIN; PT SW 1/4 SEC 7 CONC 8 MCTAVISH SRO PTS 1, 2, & 3 55R12020,		Freedhold (Individual)
487	55	624910744						Thunder Bay	ON			SHUNIAH	21,193	PT SW 1/4 SEC 7 CON 8 MCTAVISH PT 1 55R13401 MUNICIPALITY OF SHUNIAH	R. Teras	Freedhold (Individual)

NEXTBRIDGE - EAST WEST TIE-LINE PRIMARY ROUTE AND BUFFER - LANDOWNER DETAILS Mailing Line List as at October 18, 2013																	
ITEM NO.	LRO	PIN	ARN	OWNER	STREET #	STREET NAME	PO BOX	CITY	PROVINCE	POSTAL CODE	PHONE	MUNICIPALITY	AREA (m2)	DESCRIPTION	SLC COMMENTS	CATEGORY	
488	55	624930292						Thunder Bay	ON			SHUNIAH	657,832	PCL 12524 SEC TBF SRO; NE SUBDIVISION SEC 3 CON 3 MACGREGOR; SHUNIAH		Freehold (Corporation)	
488	55	624930292							Thunder Bay	ON			SHUNIAH	657,832	PCL 12524 SEC TBF SRO; NE SUBDIVISION SEC 3 CON 3 MACGREGOR; SHUNIAH	unable to locate with Holdings Inc	Freehold (Corporation)
489	55	624940004	582801000505500										SHUNIAH	663,209	E1/2 OF E1/2 SEC 5 CON 3 MACGREGOR; SHUNIAH		Freedhold (Individual)
490	55	624940008							Mississauga	ON				13,154	PT SW1/4 NE SUBDIVISION SEC 5 CON 2 MACGREGOR AS IN MCG491; SHUNIAH EXCEPT FORFEITED MINING RIGHTS, IF ANY		Freehold (Corporation)
491	55	624940009															Freedhold (Individual)
491	55	624940009												176,567	PT SW1/4 NE SUBDIVISION SEC 5 CON 2 MACGREGOR; PT N1/2 NE SUBDIVISION SEC 5 CON 2 MACGREGOR AS IN TBR367959; SHUNIAH EXCEPT	Combined; T Maunula, Ontario, 807-983-3429	Freedhold (Individual)
491	55	624940009												176,567	PT SW1/4 NE SUBDIVISION SEC 5 CON 2 MACGREGOR; PT N1/2 NE SUBDIVISION SEC 5 CON 2 MACGREGOR AS IN TBR367959; SHUNIAH EXCEPT		Freedhold (Individual)
491	55	624940009												176,567	PT SW1/4 NE SUBDIVISION SEC 5 CON 2 MACGREGOR; PT N1/2 NE SUBDIVISION SEC 5 CON 2 MACGREGOR AS IN TBR367959; SHUNIAH EXCEPT	Combined; T Maunula, Ontario, 807-983-3429	Freedhold (Individual)
492	55	624940010												34,232	SW1/4 NE SUBDIVISION SEC 5 CON 2 MACGREGOR LYING SE OF RAILWAY; S/T PTA132882; SHUNIAH EXCEPT FORFEITED MINING RIGHTS, IF ANY		Freedhold (Individual)
492	55	624940010														T Maunula, Ontario, 807-983-3429	Freedhold (Individual)
492	55	624940010												34,232	SW1/4 NE SUBDIVISION SEC 5 CON 2 MACGREGOR LYING SE OF RAILWAY; S/T PTA132882; SHUNIAH EXCEPT FORFEITED MINING RIGHTS, IF ANY		Freedhold (Individual)
492	55	624940010												34,232	SW1/4 NE SUBDIVISION SEC 5 CON 2 MACGREGOR LYING SE OF RAILWAY; S/T PTA132882; SHUNIAH EXCEPT FORFEITED MINING RIGHTS, IF ANY	Combined; T Maunula, Ontario, 807-983-3429	Freedhold (Individual)
493	55	624940011							Mississauga	ON				14,190	PT N1/2 NE SUBDIVISION SEC 5 CON 2 MACGREGOR AS IN MCG491; SHUNIAH EXCEPT FORFEITED MINING RIGHTS, IF ANY		Freehold (Corporation)
494	55	624940012											SHUNIAH	427,214	W1/2 NW SUBDIVISION SEC 4 CON 3 MACGREGOR; NW1/4 SW SUBDIVISION SEC 4 CON 3 MACGREGOR SRO LYING NW OF CPR; SHUNIAH		Freedhold (Individual)
494	55	624940012							NAKINA	ON			SHUNIAH	427,214	W1/2 NW SUBDIVISION SEC 4 CON 3 MACGREGOR; NW1/4 SW SUBDIVISION SEC 4 CON 3 MACGREGOR SRO LYING NW OF CPR; SHUNIAH		Freedhold (Individual)
494	55	624940012							THUNDER BAY	ON			SHUNIAH	427,214	W1/2 NW SUBDIVISION SEC 4 CON 3 MACGREGOR; NW1/4 SW SUBDIVISION SEC 4 CON 3 MACGREGOR SRO LYING NW OF CPR; SHUNIAH		Freedhold (Individual)
494	55	624940012											SHUNIAH	427,214	W1/2 NW SUBDIVISION SEC 4 CON 3 MACGREGOR; NW1/4 SW SUBDIVISION SEC 4 CON 3 MACGREGOR SRO LYING NW OF CPR; SHUNIAH		Freedhold (Individual)
495	55	624940013							Thunder Bay	ON				5,359,883	NW1/4 SEC 3 CON 2 MACGREGOR; SW1/4 SEC 3 CON 2 MACGREGOR; NE1/4 SEC 5 CON 1 MACGREGOR; NW SUBDIVISION SEC 4 CON 1 MACGREGOR;		Freehold (Corporation)
496	55	624940014	582801000500400						Thunder Bay	ON			SHUNIAH	892	PT LT K10 MACGREGOR LYING NW OF CPR; SHUNIAH		Freedhold (Individual)
497	55	624940017	582801000400200										SHUNIAH	663,532	NE1/4 SUBDIVISION SEC 6 CON 1 MACGREGOR; S/T PTA133140, TBR208628; SHUNIAH		Freedhold (Individual)
498	55	624940018												594,146	SW1/4 SEC 6 CON 1 MACGREGOR; S/T MCG4065, PTA131003, TBR292731; SHUNIAH EXCEPT FORFEITED MINING RIGHTS, IF ANY		Freedhold (Individual)
498	55	624940018												594,146	SW1/4 SEC 6 CON 1 MACGREGOR; S/T MCG4065, PTA131003, TBR292731; SHUNIAH EXCEPT FORFEITED MINING RIGHTS, IF ANY		Freedhold (Individual)
499	55	624940019											DISTRICT OF THUNDER BAY	701,085	SE1/4 SEC 6 CON 1 MACGREGOR SRO; S/T MCG4041, TBR291128; SHUNIAH		Freedhold (Individual)
500	55	624940020	582801000500600						GERALDTON	ON			SHUNIAH	649,203	NW SUBDIVISION SEC 5 CON 1 MACGREGOR SRO; S/T PTA132223; SHUNIAH	Combined; Match confirmed - Canada 411	Freedhold (Individual)
500	55	624940020	582801000500600							ON			SHUNIAH	649,203	NW SUBDIVISION SEC 5 CON 1 MACGREGOR SRO; S/T PTA132223; SHUNIAH	Combined; Match confirmed - Canada 411	Freedhold (Individual)
501	55	624940303	582801000504600						NAKINA	ON			SHUNIAH	149,735	PCL 2845 SEC TBF; PT SEC 4 CON 3 MACGREGOR AS IN PPA1655; SHUNIAH		Freedhold (Individual)
501	55	624940303	582801000504600						THUNDER BAY	ON			SHUNIAH	149,735	PCL 2845 SEC TBF; PT SEC 4 CON 3 MACGREGOR AS IN PPA1655; SHUNIAH		Freedhold (Individual)
501	55	624940303	582801000504600										SHUNIAH	149,735	PCL 2845 SEC TBF; PT SEC 4 CON 3 MACGREGOR AS IN PPA1655; SHUNIAH		Freedhold (Individual)
501	55	624940303	582801000504600										SHUNIAH	149,735	PCL 2845 SEC TBF; PT SEC 4 CON 3 MACGREGOR AS IN PPA1655; SHUNIAH		Freedhold (Individual)
502	55	624940304	582801000505000						THUNDER BAY	ON			SHUNIAH	140,902	PCL 2684 SEC TBF; PT SEC 4 CON 3 MACGREGOR AS IN PPA1572; SHUNIAH	Combined; Match confirmed - Canada 411	Freedhold (Individual)
502	55	624940304	582801000505000						THUNDER BAY	ON			SHUNIAH	140,902	PCL 2684 SEC TBF; PT SEC 4 CON 3 MACGREGOR AS IN PPA1572; SHUNIAH	Combined; Match confirmed - Canada 411	Freedhold (Individual)
503	55	624940305	587678000161010						Thunder Bay	ON			SHUNIAH	132,576	PCL 2686 SEC TBF; NW1/4 OF SE SUBDIVISION SEC 4 CON 3 MACGREGOR; S/T LPA84868; SHUNIAH		Freehold (Corporation)
504	55	624940306	582801000504400										SHUNIAH	134,378	PCL 3069 SEC TBF; NW1/4 OF SW1/4 SEC 3 CON 3 MACGREGOR; SHUNIAH		Freedhold (Individual)
504	55	624940306	582801000504400														Freedhold (Individual)
504	55	624940306	582801000504400										SHUNIAH	134,378	PCL 3069 SEC TBF; NW1/4 OF SW1/4 SEC 3 CON 3 MACGREGOR; SHUNIAH		Freedhold (Individual)
504	55	624940306	582801000504400										SHUNIAH	134,378	PCL 3069 SEC TBF; NW1/4 OF SW1/4 SEC 3 CON 3 MACGREGOR; SHUNIAH		Freedhold (Individual)
505	55	624940307	587678000161010						Thunder Bay	ON			SHUNIAH	124,671	PCL 2685 SEC TBF; SW1/4 OF SE SUBDIVISION SEC 4 CON 3 MACGREGOR; S/T LPA84868; SHUNIAH		Freehold (Corporation)
506	55	624940372												7,546	PT LT K10 MACGREGOR; SHUNIAH		Not Available

NEXTBRIDGE - EAST WEST TIE-LINE
PRIMARY ROUTE AND BUFFER - LANDOWNER DETAILS
Mailing Line List as at October 18, 2013

ITEM NO.	LRO	PIN	ARN	OWNER	STREET #	STREET NAME	PO BOX	CITY	PROVINCE	POSTAL CODE	PHONE	MUNICIPALITY	AREA (m2)	DESCRIPTION	SLC COMMENTS	CATEGORY
507	55	624940373						Mississauga	ON			SHUNIAH	6,703	PT NW1/4 SW SUBDIVISION SEC 4 CON 3 MACGREGOR AS IN MCG491; SHUNIAH		Freehold (Corporation)
508	55	624940374						NAKINA	ON			SHUNIAH	6,072	PT NW1/4 SW SUBDIVISION SEC 4 CON 3 MACGREGOR SRO LYING SE OF CPR; SHUNIAH		Freedhold (Individual)
508	55	624940374						THUNDER BAY	ON			SHUNIAH	6,072	PT NW1/4 SW SUBDIVISION SEC 4 CON 3 MACGREGOR SRO LYING SE OF CPR; SHUNIAH		Freedhold (Individual)
508	55	624940374										SHUNIAH	6,072	PT NW1/4 SW SUBDIVISION SEC 4 CON 3 MACGREGOR SRO LYING SE OF CPR; SHUNIAH		Freedhold (Individual)
508	55	624940374										SHUNIAH	6,072	PT NW1/4 SW SUBDIVISION SEC 4 CON 3 MACGREGOR SRO LYING SE OF CPR; SHUNIAH		Freedhold (Individual)
509	55	624940375						Mississauga	ON				30,533	PT SW SUBDIVISION SEC 5 CON 2 MACGREGOR; PT E1/2 NW SUBDIVISION SEC 5 CON 2 MACGREGOR AS IN MCG491; SHUNIAH EXCEPT FORFEITED		Freehold (Corporation)
510	55	624940574											685,156	NW 1/2 SEC 6 CON A MACGREGOR; PT MINING LOCATION 8Z SAVIGNY'S SURVEY MACGREGOR AS IN TBR405516 EXCEPT PT 1, TY94219		Freehold (Corporation)
511	55	624949501														Not Available
512	55	624949502														Not Available
513	55	624950019						SHUNIAH	ON				156,906	SW1/4 SEC 8 CON A MACGREGOR N OF THE CANADIAN PACIFIC RAILWAY; SHUNIAH EXCEPT FORFEITED MINING RIGHTS, IF ANY		Freedhold (Individual)
514	55	624950020											59,910	PT SE1/4 SEC 9 CON A MACGREGOR; PT SW1/4 SEC 8 CON A MACGREGOR AS IN MCG540 & MCG1746; SHUNIAH EXCEPT FORFEITED MINING RIGHTS,		Freehold (Corporation)
515	55	624950024						THUNDER BAY	ON			SHUNIAH	156,136	PT SW1/4 SEC 7 CON 1 MACGREGOR AS IN TBR330666 S OF THE CANADIAN PACIFIC RAILWAY; SHUNIAH		Freehold (Corporation)
516	55	624950025										SHUNIAH	328,475	MINING LOCATION K8 WARRENS SURVEY MACGREGOR; SHUNIAH		Freedhold (Individual)
517	55	624950027						SHUNIAH	ON				516,795	SW1/4 SEC 8 CON A MACGREGOR S OF THE CANADIAN PACIFIC RAILWAY; S/T PTA134683; SHUNIAH EXCEPT FORFEITED MINING RIGHTS, IF ANY		Freedhold (Individual)
518	55	624950050						THUNDER BAY	ON			THUNDER BAY	130,823	PT SE1/4 SEC 9 CON A MACGREGOR PT 1, 55R3448; SHUNIAH	Combined; Match confirmed - Canada 411	Freedhold (Individual)
519	55	624950054						THUNDER BAY	ON				53,459	PT NE1/4 SEC 9 CON B MACGREGOR AS IN MCG1478; SHUNIAH EXCEPT FORFEITED MINING RIGHTS, IF ANY		Freehold (Corporation)
520	55	624950055						Thunder Bay	ON			Thunder Bay	31,190	PT NE1/4 SEC 9 CON B MACGREGOR AS IN TBR385107; SHUNIAH EXCEPT FORFEITED MINING RIGHTS, IF ANY		Freehold (Corporation)
521	55	624950056	582801000407700									SHUNIAH	254,805	PT NE1/4 SEC 9 CON B MACGREGOR SRO AS IN TBR423144; S/T PTA131002; SHUNIAH		Freedhold (Individual)
521	55	624950056	582801000407700									SHUNIAH	254,805	PT NE1/4 SEC 9 CON B MACGREGOR SRO AS IN TBR423144; S/T PTA131002; SHUNIAH		Freedhold (Individual)
522	55	624950057						THUNDER BAY	ON			SHUNIAH	416,727	PT NW PT SEC 8 CON B MACGREGOR SRO AS IN MCG1644; S/T PTA134527; SHUNIAH		Freehold (Corporation)
522	55	624950057						Thunder Bay	ON			SHUNIAH	416,727	PT NW PT SEC 8 CON B MACGREGOR SRO AS IN MCG1644; S/T PTA134527; SHUNIAH		Freehold (Corporation)
523	55	624950058						THUNDER BAY	ON				511,127	PT MINING LOCATION 11 MCKENZIE RIVER HERRICK'S SURVEY MACGREGOR AS IN TBR416234 N OF THE CANADIAN PACIFIC RAILWAY; S/T MCG4038,		Freedhold (Individual)
524	55	624950059											67,095	PT MINING LOCATION 11 MCKENZIE RIVER HERRICK'S SURVEY MACGREGOR; PT SW1/4 SEC 7 CON 1 MACGREGOR; SHUNIAH		Not Available
525	55	624950060						THUNDER BAY	ON				906,720	PT MINING LOCATION 8 MCKENZIE RIVER HERRICK'S SURVEY MACGREGOR; PT MINING LOCATION 11 MCKENZIE RIVER HERRICK'S SURVEY MACGREGOR		Freehold (Individual)
526	55	624950061						THUNDER BAY	ON				780,092	PT MINING LOCATION 11 MCKENZIE RIVER HERRICK'S SURVEY MACGREGOR SRO AS IN TBR408146; S/T PTA131000; SHUNIAH EXCEPT FORFEITED		Freehold (Corporation)
527	55	624950071										DISTRICT OF THUNDER BAY	962,491	MINING LOCATION K7 WARRENS SURVEY MACGREGOR; PT MINING LOCATION 16B N OF LT 15 MCNABB'S SURVEY MACGREGOR AS IN		Freehold (Corporation)
528	55	624950072	582801000438300					THUNDER BAY	ON			SHUNIAH	400,710	PT MINING LOCATION 16B N OF LT 15 MCNABB'S SURVEY MACGREGOR AS IN TBR292746; SHUNIAH		Freedhold (Individual)
528	55	624950072	582801000438300					THUNDER BAY	ON			SHUNIAH	400,710	PT MINING LOCATION 16B N OF LT 15 MCNABB'S SURVEY MACGREGOR AS IN TBR292746; SHUNIAH		Freedhold (Individual)
529	55	624950085	582801000435300					Thunder Bay	ON			SHUNIAH	578,451	PT MINING LOCATION 3A HARTS SURVEY MACGREGOR AS IN TBR270136; SHUNIAH		Crown - MTO
530	55	624950620						Thunder Bay	ON			THUNDER BAY	510,869	PT MINING LOCATION 16B MCNABB'S SURVEY MACGREGOR; PT MINING LOCATION 15 HERRICK'S SURVEY MACGREGOR MUNICIPALITY OF SHUNIAH		Freedhold (Individual)
531	55	624950641						THUNDER BAY	ON			THUNDER BAY	1,258,743	PT MINING LOCATION 2B S 160 ACRES MCNABB'S SURVEY MACGREGOR EXCEPT PTS 1-3, TY97613; PT MINING LOCATION 3B S1/2 MCNABB'S SURVEY		Freedhold (Individual)
532	55	624950662										SHUNIAH	46,327	PT MINING LOCATION 2B N SUBDIVISION SCOTT'S SURVEY MACGREGOR MUNICIPALITY OF SHUNIAH	Shaun Walker RR13 Mackenzie Station, Thunder Bay, ON P7B	Freedhold (Individual)
533	55	624950675						Thunder Bay	ON			Thunder Bay	1,491,518	MINING LOCATION 3B N1/2 SCOTT'S SURVEY MACGREGOR; PT MINING LOCATION 2B N SUBDIVISION SCOTT'S SURVEY MACGREGOR AS IN MC16498		Freehold (Corporation)
534	55	624950680										DISTRICT OF THUNDER BAY	654,764	SURFACE RIGHTS ONLY PT MINING LOCATION 1B MCNABB'S SURVEY MACGREGOR MUNICIPALITY OF SHUNIAH		Freedhold (Individual)
535	55	624959502														Not Available
536	55	624959503														Not Available
537	55	624960006											5,847,723	NW1/4 SEC 13 CON B MACGREGOR SRO; SW1/4 SEC 13 CON B MACGREGOR SRO; MINING LOCATION 1H I. L. REED SURVEY MACGREGOR SRO; MINING		Freedhold (Individual)
537	55	624960006											5,847,723	NW1/4 SEC 13 CON B MACGREGOR SRO; SW1/4 SEC 13 CON B MACGREGOR SRO; MINING LOCATION 1H I. L. REED SURVEY MACGREGOR SRO; MINING		Freedhold (Individual)

NEXTBRIDGE - EAST WEST TIE-LINE PRIMARY ROUTE AND BUFFER - LANDOWNER DETAILS Mailing Line List as at October 18, 2013																
ITEM NO.	LRO	PIN	ARN	OWNER	STREET #	STREET NAME	PO BOX	CITY	PROVINCE	POSTAL CODE	PHONE	MUNICIPALITY	AREA (m2)	DESCRIPTION	SLC COMMENTS	CATEGORY
537	55	624960006											5,847,723	NW1/4 SEC 13 CON B MACGREGOR SRO; SW1/4 SEC 13 CON B MACGREGOR SRO; MINING LOCATION 1H I. L. REED SURVEY MACGREGOR SRO; MINING		Freedhold (Individual)
537	55	624960006											5,847,723	NW1/4 SEC 13 CON B MACGREGOR SRO; SW1/4 SEC 13 CON B MACGREGOR SRO; MINING LOCATION 1H I. L. REED SURVEY MACGREGOR SRO; MINING		Freedhold (Individual)
538	55	624960008						Thunder Bay	ON			Thunder Bay	6,983,415	NW1/4 SEC 13 CON C MACGREGOR; SW SUBDIVISION SEC 13 CON C MACGREGOR; NE1/4 SEC 14 CON C MACGREGOR; PT SW1/4 LYING N OF S		Freehold (Corporation)
539	55	624960009	582801000317100									SHUNIAH	1,311,619	MINING LOCATION 3H I. L. REED SURVEY MACGREGOR; SHUNIAH		Freedhold (Individual)
540	55	624960012	580402009926100									THUNDER BAY	302,611	PT MINING LOCATION 19Z MILES SURVEY MACGREGOR AS IN TBR225441; THUNDER BAY		Freedhold (Individual)
541	55	624960015						Thunder Bay	ON			DISTRICT OF THUNDER BAY	61,614	PT MINING LOCATION 16Z MILES SURVEY MACGREGOR AS IN PTA128891; S/T TBR143605; SHUNIAH		Crown - MTO
542	55	624960017						Thunder Bay	ON			SHUNIAH	81,048	PT MINING LOCATION 16Z MILES SURVEY MACGREGOR SRO AS IN TBR317780 S OF LAKEHEAD EXPRESSWAY; SHUNIAH		Crown - MTO
543	55	624960018						Thunder Bay	ON				346,087	PT MINING LOCATION 11E H. WHITE SURVEY MACGREGOR PT 6 - 9 PTA120742; PT S PT MINING LOCATION 16E MCNABB'S SURVEY		Crown - MTO
544	55	624960019						Thunder Bay	ON				380,756	PT MINING LOCATION 16Z MILES SURVEY MACGREGOR SRO AS IN TBR317780 N OF LAKEHEAD EXPRESSWAY; S/T PTA131011; SHUNIAH		Crown - MTO
545	55	624960020						THUNDER BAY	ON				91,394	PT MINING LOCATION 18Z MILES SURVEY MACGREGOR SRO S OF CPR; S/T PTA140933; SHUNIAH		Freedhold (Individual)
546	55	624960021						THUNDER BAY	ON				1,157,302	MINING LOCATION 20Z MILES SURVEY MACGREGOR; MINING LOCATION 21Z MILES SURVEY MACGREGOR; SHUNIAH		Freedhold (Individual)
547	55	624960059										SHUNIAH	3,036	PCL 11299 SEC TBF SRO; PT MINING LOCATION 7-E WHITE'S SURVEY MACGREGOR AS IN LPA52615; S/T LPA39121 MUNICIPALITY OF SHUNIAH		Freedhold (Individual)
548	55	624960060										SHUNIAH	26,480	PCL 11543 SEC TBF SRO; PT MINING LOCATION 7-E WHITE'S SURVEY MACGREGOR AS IN LPA54968; S/T LPA38479; SHUNIAH		Freedhold (Individual)
549	55	624960061						THUNDER BAY	ON			THUNDER BAY	7,363	PCL 10742 SEC TBF SRO; PT MINING LOCATION 7-E WHITE'S SURVEY MACGREGOR AS IN LPA48515; S/T LPA39244; SHUNIAH		Freedhold (Individual)
550	55	624960062						THUNDER BAY	ON			THUNDER BAY	15,572	PCL 13478 SEC TBF SRO; PT MINING LOCATION 7-E WHITE'S SURVEY MACGREGOR PT 1, 2 & 3 PAR41; S/T LPA39244; SHUNIAH		Freedhold (Individual)
551	55	624960063											5,990	PCL 16154 SEC TBF SRO; PT MINING LOCATION 7-E WHITE'S SURVEY MACGREGOR PT 1, 55R1330; SHUNIAH		Freedhold (Individual)
552	55	624960064											18,556	PCL 14792 SEC TBF SRO; PT MINING LOCATION 7-E MACGREGOR PT 23 TO 29 PAR 468 EXCEPT PT 1, 55R1330; S/T PT 25 & 26 PAR468 AS IN LPA90111;		Freehold (Corporation)
553	55	624960065										THUNDER BAY	1,206	PCL 14855 SEC TBF SRO; PT MINING LOCATION 7-E WHITE'S SURVEY MACGREGOR PT 30 PAR468; SHUNIAH		Freedhold (Individual)
553	55	624960065						THUNDER BAY	ON			THUNDER BAY	1,206	PCL 14855 SEC TBF SRO; PT MINING LOCATION 7-E WHITE'S SURVEY MACGREGOR PT 30 PAR468; SHUNIAH		Freedhold (Individual)
553	55	624960065										THUNDER BAY	1,206	PCL 14855 SEC TBF SRO; PT MINING LOCATION 7-E WHITE'S SURVEY MACGREGOR PT 30 PAR468; SHUNIAH		Freedhold (Individual)
553	55	624960065						THUNDER BAY	ON			THUNDER BAY	1,206	PCL 14855 SEC TBF SRO; PT MINING LOCATION 7-E WHITE'S SURVEY MACGREGOR PT 30 PAR468; SHUNIAH		Freedhold (Individual)
554	55	624960066										THUNDER BAY	6,067	PCL 13566 SEC TBF SRO; PT MINING LOCATION 7-E WHITE'S SURVEY MACGREGOR PT 9 PAR597; SHUNIAH		Freedhold (Individual)
554	55	624960066						THUNDER BAY	ON			THUNDER BAY	6,067	PCL 13566 SEC TBF SRO; PT MINING LOCATION 7-E WHITE'S SURVEY MACGREGOR PT 9 PAR597; SHUNIAH		Freedhold (Individual)
554	55	624960066										THUNDER BAY	6,067	PCL 13566 SEC TBF SRO; PT MINING LOCATION 7-E WHITE'S SURVEY MACGREGOR PT 9 PAR597; SHUNIAH		Freedhold (Individual)
554	55	624960066						THUNDER BAY	ON			THUNDER BAY	6,067	PCL 13566 SEC TBF SRO; PT MINING LOCATION 7-E WHITE'S SURVEY MACGREGOR PT 9 PAR597; SHUNIAH		Freedhold (Individual)
555	55	624960067											1,930	PCL 14856 SEC TBF SRO; PT MINING LOCATION 7-E WHITE'S SURVEY MACGREGOR PT 19, 20, 21 & 22 PAR468; S/T PT 21 PAR468 AS IN LPA90111;		Freehold (Corporation)
556	55	624960068						THUNDER BAY	ON			SHUNIAH	12,308	PCL 23970 SEC TBF SRO; PT MINING LOCATION 7-E WHITE'S SURVEY MACGREGOR PT 8, PAR597; T/W PT 16 PAR 468 AS IN LPA90111; SHUNIAH		Freehold (Corporation)
557	55	624960069											3,860	PCL 363 SEC TBEF SRO; PT MINING LOCATION 7-E WHITE'S SURVEY MACGREGOR PT 15-18 PAR468; S/T PT 16 PAR468 AS IN LPA90111; S/T		Freehold (Corporation)
558	55	624960070										SHUNIAH	7,597	PCL 10783 SEC TBF SRO; PT MINING LOCATION 7E WHITE'S SURVEY MACGREGOR PT 2 55R11762; SHUNIAH		Freedhold (Individual)
559	55	624960071						THUNDER BAY	ON				4,958	PCL 26990 SEC TBF SRO; PT MINING LOCATION 7E MACGREGOR PT 1, 55R11762; SHUNIAH		Freehold (Corporation)
560	55	624960072											3,869	PCL 14845 SEC TBF SRO; PT MINING LOCATION 7-E WHITE'S SURVEY MACGREGOR PT 13 & 14 PAR468; S/T PT 14 PAR468 AS IN LPA90111; S/T		Freehold (Corporation)
561	55	624960073						THUNDER BAY	ON			SHUNIAH	6,399	PCL 11937 SEC TBF SRO; PT MINING LOCATION 7-E WHITE'S SURVEY MACGREGOR PT 6 PAR597; SHUNIAH		Freehold (Corporation)
562	55	624960074											1,938	PCL 14875 SEC TBF SRO; PT MINING LOCATION 7-E WHITE'S SURVEY MACGREGOR PT 11 & 12 PAR468; S/T PT 12 PAR468 AS IN LPA90111; S/T		Freehold (Corporation)
563	55	624960075						THUNDER BAY	ON			SHUNIAH	19,869	PCL 14539 SEC TBF SRO; PT MINING LOCATION 7-E WHITE'S SURVEY MACGREGOR PT 5 PAR597; SHUNIAH	Combined; Match confirmed - Canada 411	Freedhold (Individual)
563	55	624960075						THUNDER BAY	ON			SHUNIAH	19,869	PCL 14539 SEC TBF SRO; PT MINING LOCATION 7-E WHITE'S SURVEY MACGREGOR PT 5 PAR597; SHUNIAH	Combined; Match confirmed - Canada 411	Freedhold (Individual)
564	55	624960076											5,826	PCL 14844 SEC TBF SRO; PT MINING LOCATION 7-E WHITE'S SURVEY MACGREGOR PT 9 & 10 PAR468; S/T LPA38478; SHUNIAH		Freehold (Corporation)
565	55	624960077						THUNDER BAY	ON			THUNDER BAY	21,280	PCL 16239 SEC TBF SRO; PT MINING LOCATION 7-E WHITE'S SURVEY MACGREGOR PT 4 PAR597; SHUNIAH		Freedhold (Individual)
566	55	624960078											5,846	PCL 14868 SEC TBF SRO; PT MINING LOCATION 7-E WHITE'S SURVEY MACGREGOR PT 7 & 8 PAR468; SHUNIAH		Freehold (Corporation)

NEXTBRIDGE - EAST WEST TIE-LINE
PRIMARY ROUTE AND BUFFER - LANDOWNER DETAILS
Mailing Line List as at October 18, 2013

ITEM NO.	LRO	PIN	ARN	OWNER	STREET #	STREET NAME	PO BOX	CITY	PROVINCE	POSTAL CODE	PHONE	MUNICIPALITY	AREA (m2)	DESCRIPTION	SLC COMMENTS	CATEGORY
567	55	624960079	582801000217800									SHUNIAH	11,294	PCL 15949 SEC TBF SRO; PT MINING LOCATION 7-E WHITE'S SURVEY MACGREGOR PT 2 & 3 PAR597; SHUNIAH	Combined; D Parker, Thunder Bay, 807-345-3860	Freedhold (Individual)
567	55	624960079	582801000217800									SHUNIAH	11,294	PCL 15949 SEC TBF SRO; PT MINING LOCATION 7-E WHITE'S SURVEY MACGREGOR PT 2 & 3 PAR597; SHUNIAH		Freedhold (Individual)
568	55	624960080											2,931	PCL 19 SEC TBEF SRO; PT MINING LOCATION 7-E WHITE'S SURVEY MACGREGOR PT 3-6 PAR468; S/T LPA38480; SHUNIAH		Freehold (Corporation)
569	55	624960081										SHUNIAH	11,733	PCL 23997 SEC TBF SRO; PT MINING LOCATION 7-E WHITE'S SURVEY MACGREGOR PT 1 PAR597; SHUNIAH	Kathy & David Thompson RR 13 Lakeshore Dr., Thunder Bay, ON	Freedhold (Individual)
570	55	624960082											2,936	PCL 455 SEC TBEF SRO; PT MINING LOCATION 7-E WHITE'S SURVEY MACGREGOR PT 1 & 2 PAR468; S/T LPA38480; SHUNIAH		Freehold (Corporation)
571	55	624960083						MARKHAM	ON				36,071	PCL 14702 SEC TBF; PT MINING LOCATION 7-E WHITE'S SURVEY MACGREGOR PT 1-3 PAR357; SAVING AND EXCEPTING THE BLACK BAY RD		Freehold (Corporation)
572	55	624960084											23,194	PCL 9103 SEC TBF SRO; PT MINING LOCATION 7E WHITE'S SURVEY MACGREGOR; PT MINING LOCATION 8E WHITE'S SURVEY MACGREGOR AS		Freedhold (Individual)
573	55	624960085											18,701	PCL 14485 SEC TBF SRO; PT MINING LOCATION 8-E WHITE'S SURVEY MACGREGOR PT 1-4 PAR151; S/T LPA38918; SHUNIAH		Freedhold (Individual)
573	55	624960085											18,701	PCL 14485 SEC TBF SRO; PT MINING LOCATION 8-E WHITE'S SURVEY MACGREGOR PT 1-4 PAR151; S/T LPA38918; SHUNIAH		Freedhold (Individual)
574	55	624960086											13,390	PCL 11115 SEC TBF SRO; PT MINING LOCATION 8-E WHITE'S SURVEY MACGREGOR AS IN LPA91768; S/T LPA38918; SHUNIAH		Freedhold (Individual)
575	55	624960087						Thunder Bay	ON			Thunder Bay	8,027	PCL 12028 SEC TBF SRO; PT MINING LOCATION 8-E WHITE'S SURVEY MACGREGOR PT 1-3 PAR664; RESERVING ALSO THEREOUT THE BLACK BAY		Freehold (Corporation)
576	55	624960088											10,710	PCL 10500 SEC TBF SRO; PT MINING LOCATION 8-E WHITE'S SURVEY MACGREGOR PT 4-6 PAR664; RESERVING ALSO THEREOUT THE BLACK BAY		Freedhold (Individual)
577	55	624960089						THUNDER BAY	ON				54,198	PCL 12570 SEC TBF SRO; PT MINING LOCATION 8-E WHITE'S SURVEY MACGREGOR PT 7-9 PAR664; SAVING AND EXCEPTING THE BLACK BAY RD		Freedhold (Individual)
578	55	624960122						THUNDER BAY	ON			THUNDER BAY	10,782	PCL 217 SEC TBEF SRO; PT MINING LOCATION 7-E WHITE'S SURVEY MACGREGOR AS IN LPA88991; SHUNIAH		Freedhold (Individual)
579	55	624960123											691	PCL 11654 SEC TBF SRO; PT MINING LOCATION 7-E WHITE'S SURVEY MACGREGOR AS IN LPA55982; SHUNIAH		Freehold (Corporation)
580	55	624960125											2,026	PCL 14351 SEC TBF SRO; PT MINING LOCATION 7-E WHITE'S SURVEY MACGREGOR AS IN LPA79020; S/T LPA70484, LT243569; SHUNIAH		Freehold (Corporation)
581	55	624960126						THUNDER BAY	ON			THUNDER BAY	3,051	PCL 12662 SEC TBF SRO; PT MINING LOCATION 7-E WHITE'S SURVEY MACGREGOR AS IN LPA63647; SHUNIAH		Freedhold (Individual)
582	55	624960127											227	PCL 12150 SEC TBF SRO; PT MINING LOCATION 7E WHITE'S SURVEY MACGREGOR AS IN LPA59718; SHUNIAH		Freehold (Corporation)
583	55	624960128						THUNDER BAY	ON			THUNDER BAY	4,722	PCL 13574 SEC TBF SRO; PT MINING LOCATION 7-E WHITE'S SURVEY MACGREGOR AS IN LPA69711; SHUNIAH		Freedhold (Individual)
584	55	624960129											457	PCL 12152 SEC TBF SRO; PT MINING LOCATION 7-E WHITE'S SURVEY MACGREGOR AS IN LPA59725; SHUNIAH		Freehold (Corporation)
585	55	624960130						THUNDER BAY	ON			SHUNIAH	3,078	PCL 11287 SEC TBF SRO; PT MINING LOCATION 7-E WHITE'S SURVEY MACGREGOR AS IN LPA52477 EXCEPT LPA59726; SHUNIAH		Freedhold (Individual)
586	55	624960131						THUNDER BAY	ON				430	PCL 11503 SEC TBF SRO; PT MINING LOCATION 7-E WHITE'S SURVEY MACGREGOR AS IN LPA54476; SHUNIAH		Freedhold (Individual)
587	55	624960132											276	PCL 12153 SEC TBF SRO; PT MINING LOCATION 7E WHITE'S SURVEY MACGREGOR AS IN LPA59726; SHUNIAH		Freehold (Corporation)
588	55	624960133										SHUNIAH	7,123	PCL 11949 SEC TBF SRO; PT MINING LOCATION 7-E WHITE'S SURVEY MACGREGOR PT 1 55R10312; SHUNIAH		Freedhold (Individual)
589	55	624960134										SHUNIAH	765	PCL 12971 SEC TBF SRO; PT MINING LOCATION 7E WHITE'S SURVEY MACGREGOR AS IN LPA65620; SHUNIAH		Freehold (Corporation)
590	55	624960135										SHUNIAH	3,083	PCL 14936 SEC TBF SRO; PT MINING LOCATION 7-E WHITE'S SURVEY MACGREGOR AS IN LPA86571; SAVING AND EXCEPTING THE BLACK BAY RD	D Morin, Thunder Bay, 807-285-2475	Freedhold (Individual)
590	55	624960135										SHUNIAH	3,083	PCL 14936 SEC TBF SRO; PT MINING LOCATION 7-E WHITE'S SURVEY MACGREGOR AS IN LPA86571; SAVING AND EXCEPTING THE BLACK BAY RD	D Morin, Thunder Bay, 807-285-2475	Freedhold (Individual)
591	55	624960136						THUNDER BAY	ON			SHUNIAH	7,548	PCL 14053 SEC TBF SRO; PT MINING LOCATION 7-E WHITE'S SURVEY MACGREGOR PT 10 PAR597; SAVING AND EXCEPTING THE BLACK BAY RD AS		Freedhold (Individual)
591	55	624960136						THUNDER BAY	ON			SHUNIAH	7,548	PCL 14053 SEC TBF SRO; PT MINING LOCATION 7-E WHITE'S SURVEY MACGREGOR PT 10 PAR597; SAVING AND EXCEPTING THE BLACK BAY RD AS		Freedhold (Individual)
592	55	624960137											2,307	PCL 12558 SEC TBF SRO; PT MINING LOCATION 7-E WHITE'S SURVEY MACGREGOR; PT MINING LOCATION 8-E WHITE'S SURVEY MACGREGOR AS		Freehold (Corporation)
593	55	624960138											42,532	PCL 5354 SEC TBF; PT MINERAL LOCATION 7 E MACGREGOR; PT MINERAL LOCATION 8 E MACGREGOR AS IN LPA16791 THIRDLY & LPA41479		Freehold (Corporation)
594	55	624960140											159,239	PCL 4787 SEC TBF; PT MINING LOCATION 7E MACGREGOR; PT MINING LOCATION 8E MACGREGOR; PT MINING LOCATION 9E MACGREGOR; PT		Freehold (Corporation)
595	55	624960144											4,364	PCL 3 SEC TBEF SRO; PT MINING LOCATION 7-E WHITE'S SURVEY MACGREGOR; PT MINING LOCATION 8-E WHITE'S SURVEY MACGREGOR PT		Freehold (Corporation)
596	55	624960145										THUNDER BAY	1,394	PCL 11746 SEC TBF SRO; PT MINING LOCATION 8-E WHITE'S SURVEY MACGREGOR AS IN LPA56887; SAVING AND EXCEPTING THE BLACK BAY RD	T Deley, Ontario, 807-344-1976	Freedhold (Individual)
596	55	624960145										THUNDER BAY	1,394	PCL 11746 SEC TBF SRO; PT MINING LOCATION 8-E WHITE'S SURVEY MACGREGOR AS IN LPA56887; SAVING AND EXCEPTING THE BLACK BAY RD		Freedhold (Individual)
596	55	624960145										THUNDER BAY	1,394	PCL 11746 SEC TBF SRO; PT MINING LOCATION 8-E WHITE'S SURVEY MACGREGOR AS IN LPA56887; SAVING AND EXCEPTING THE BLACK BAY RD		Freedhold (Individual)
597	55	624960189						Thunder Bay	ON				86,482	PCL 11761 SEC TBF SRO PT MINING LOCATION 7E WHITE'S SURVEY MACGREGOR AS IN LPA34884, LPA43580 PORTION B & LPA38259 SIXTHLY & SEVENTHLY; PCL 11762 SEC TBF SRO PT MINING LOCATION 8E WHITE'S		Crown - MTO
598	55	624960198						Thunder Bay	ON				7,154	PCL 11761 SEC TBF SRO PT MINING LOCATION 7-E WHITE'S SURVEY MACGREGOR AS IN LPA38258 EIGHTHLY & LPA43579 EXCEPT PORTION B;		Crown - MTO

NEXTBRIDGE - EAST WEST TIE-LINE
PRIMARY ROUTE AND BUFFER - LANDOWNER DETAILS
Mailing Line List as at October 18, 2013

ITEM NO.	LRO	PIN	ARN	OWNER	STREET #	STREET NAME	PO BOX	CITY	PROVINCE	POSTAL CODE	PHONE	MUNICIPALITY	AREA (m2)	DESCRIPTION	SLC COMMENTS	CATEGORY
599	55	624960202						Thunder Bay	ON			Thunder Bay	3,117,589	SW1/4 SEC 11 CON B MACGREGOR; SE1/4 SEC 11 CON B MACGREGOR; MINING LOCATION 5B MCNABB'S SURVEY MACGREGOR; N SUBDIVISION OF		Freehold (Corporation)
600	55	624960205											608,531	S1/2 SUBDIVISION OF MINING LOCATION 4B MCNABB'S SURVEY MACGREGOR; S/T PTA134527; SHUNIAH EXCEPT FORFEITED MINING		Freehold (Corporation)
601	55	624960206						Thunder Bay	ON				1,517,777	PT MINING LOCATION 5A HART'S SURVEY MACGREGOR N OF LAKEHEAD EXPRESSWAY; PT MINING LOCATION 4A HART'S SURVEY MACGREGOR PT 2-		Freehold (Corporation)
602	55	624960207						Thunder Bay	ON				306,002	PT MINING LOCATION 5A HART'S SURVEY MACGREGOR S OF LAKEHEAD EXPRESSWAY; S/T MCG3056; SHUNIAH		Freehold (Corporation)
603	55	624960465						Mississauga	ON				99,223	PT MINING LOCATION 7E H. WHITE SURVEY MACGREGOR; PT MINING LOCATION 8E H. WHITE SURVEY MACGREGOR; PT MINING LOCATION 9E H.		Freehold (Corporation)
604	55	624960466											52,858	PT N SUBDIVISION OF MINING LOCATION 14E & 15E WHITE SURVEY MACGREGOR; PT S1/2 MINING LOCATION 15E H. WHITE SURVEY		Not Available
605	55	624960467											18,521	PT MINING LOCATION 18Z MILES SURVEY MACGREGOR; SHUNIAH		Not Available
606	55	624960468						THUNDER BAY	ON				167,162	PT MINING LOCATION 18Z MILES SURVEY MACGREGOR SRO N OF CPR; SHUNIAH		Freehold (Corporation)
607	55	624960471											133,952	PCL 7841 SEC TBF SRO; PT MINING LOCATION 9E WHITE'S SURVEY MACGREGOR; PT MINING LOCATION 10E WHITE'S SURVEY MACGREGOR PT		Crown - MTO
607	55	624960471											133,952	PCL 7841 SEC TBF SRO; PT MINING LOCATION 9E WHITE'S SURVEY MACGREGOR; PT MINING LOCATION 10E WHITE'S SURVEY MACGREGOR PT		Crown - MTO
608	55	624960472											109,475	PT MINING LOCATION 20E MILES SURVEY MACGREGOR AS IN PTA131057; SHUNIAH		Freehold (Corporation)
609	55	624960473										SHUNIAH	1,221,280	PT MINING LOCATION 20E MILES SURVEY MACGREGOR SRO AS IN TBR428011; SHUNIAH		Freedhold (Individual)
609	55	624960473										SHUNIAH	1,221,280	PT MINING LOCATION 20E MILES SURVEY MACGREGOR SRO AS IN TBR428011; SHUNIAH		Freedhold (Individual)
609	55	624960473										SHUNIAH	1,221,280	PT MINING LOCATION 20E MILES SURVEY MACGREGOR SRO AS IN TBR428011; SHUNIAH		Freedhold (Individual)
609	55	624960473										SHUNIAH	1,221,280	PT MINING LOCATION 20E MILES SURVEY MACGREGOR SRO AS IN TBR428011; SHUNIAH		Freedhold (Individual)
610	55	624960474						Thunder Bay	ON				3,077	PT MINING LOCATION 18E MCNABB'S SURVEY MACGREGOR SRO AS IN PTA120742 & PT 1 - 3 55R12068; SHUNIAH EXCEPT FORFEITED MINING		Crown - MTO
611	55	624960497						Thunder Bay	ON				28,349	PT MINING LOCATION 7E H. WHITE SURVEY MACGREGOR; PT MINING LOCATION 8E H. WHITE SURVEY MACGREGOR BEING A FORCED RD AKA	This is a road in Shuniah	Crown
612	55	624960501										SHUNIAH	79,116	PT MINING LOCATION 5Z SAVIGNY'S SURVEY MACGREGOR SRO AS IN TBR341980; S/T MCG2988; SHUNIAH		Freedhold (Individual)
613	55	624960502										SHUNIAH	96,540	PT MINING LOCATION 5Z SAVIGNY'S SURVEY MACGREGOR SRO AS IN TBR431241; S/T MCG2988; SHUNIAH		Freedhold (Individual)
614	55	624960503										SHUNIAH	94,894	PT MINING LOCATION 5Z SAVIGNY'S SURVEY MACGREGOR SRO AS IN TBR253046; S/T MCG2988; SHUNIAH	Lawrence Pond 13 Lakeshore Dr., Thunder Bay, ON P7B 5E4	Freehold (Individual)
615	55	624960544						Thunder Bay	ON			THUNDER BAY	27,081	PT S1/2 MINING LOCATION 14E H. WHITE SURVEY MACGREGOR SRO AS IN TBR210335 SECONDLY EXCEPT EASEMENT THEREIN; SHUNIAH		Crown - MTO
616	55	624960545						Thunder Bay	ON				145,604	PT N SUBDIVISION OF MINING LOCATION 14E & 15E WHITE SURVEY MACGREGOR SRO AS IN TBR320318 S OF RAILWAY; SHUNIAH EXCEPT		Crown - MTO
617	55	624960546						Thunder Bay	ON				555,573	PT S1/2 MINING LOCATION 15E H. WHITE SURVEY MACGREGOR PT 2, 4, 6, 8, 14 SRO 10, 12 PTA122175; PT N SUBDIVISION OF MINING LOCATION 14E &		Crown - MTO
618	55	624960547						Thunder Bay	ON			SHUNIAH	3,459	PT S1/2 MINING LOCATION 15E H. WHITE SURVEY MACGREGOR SRO AS IN TBR420931 (SECONDLY) N OF RAILWAY; SHUNIAH		Crown - MTO
619	55	624960548						Thunder Bay	ON				86,029	PT S1/2 MINING LOCATION 14E H. WHITE SURVEY MACGREGOR; PT S1/2 MINING LOCATION 15E H. WHITE SURVEY MACGREGOR SRO AS IN		Crown - MTO
620	55	624960553						Thunder Bay	ON			THUNDER BAY	8,795	PT S1/2 MINING LOCATION 15E H. WHITE SURVEY MACGREGOR AS IN PTA112738 N OF RAILWAY; SHUNIAH		Crown - MTO
621	55	624960554						Thunder Bay	ON			THUNDER BAY	26,263	PT S1/2 MINING LOCATION 15E H. WHITE SURVEY MACGREGOR AS IN PTA112738 S OF RAILWAY & N OF PT 7 PTA121988; SHUNIAH		Crown - MTO
622	55	624960563						Thunder Bay	ON			THUNDER BAY	25,405	PT S1/2 MINING LOCATION 15E H. WHITE SURVEY MACGREGOR AS IN TBR346142 N OF RAILWAY; SHUNIAH		Crown - MTO
623	55	624960565						Thunder Bay	ON				14,724	PT S1/2 MINING LOCATION 15E H. WHITE SURVEY MACGREGOR SRO PT 13 PTA122175; SHUNIAH EXCEPT FORFEITED MINING RIGHTS, IF ANY		Crown - MTO
624	55	624960566						Thunder Bay	ON				543,779	N SUBDIVISION OF MINING LOCATION 16E MCNABB'S SURVEY MACGREGOR SRO; SHUNIAH		Freehold (Corporation)
625	55	624960567						Thunder Bay	ON				126,535	PT S1/2 MINING LOCATION 15E H. WHITE SURVEY MACGREGOR PT 3, 5, 7 SRO 9, & 11 PTA122175; SHUNIAH EXCEPT FORFEITED MINING RIGHTS, IF		Crown - MTO
626	55	624960582						THUNDER BAY	ON			SHUNIAH	7,638	PT MINING LOCATION 7E WHITE'S SURVEY MACGREGOR SRO PTS 2 & 3 55R11940 ; SHUNIAH ; S/T EASE F3458 ON PT 3 55R11940.		Freedhold (Individual)
627	55	624960583										THUNDER BAY	14,470	PT MINING LOCATION 7E WHITE'S SURVEY MACGREGOR SRO PT 2 55R12173 ; SHUNIAH		Freedhold (Individual)
628	55	624960645						Thunder Bay	ON				19,727	PT S1/2 MINING LOCATION 14E H. WHITE SURVEY MACGREGOR SRO AS IN PTA134669 SECONDLY EXCEPT PT 23 55R13184 MUNICIPALITY OF SHUNIAH		Crown - MTO
629	55	624960656						Thunder Bay	ON			SHUNIAH	6,856	SURFACE RIGHTS ONLY PT MINING LOCATION 5Z SAVIGNY'S SURVEY MACGREGOR PT 1, 55R13185; SHUNIAH		Crown - MTO
630	55	624960657										SHUNIAH	387,264	SURFACE RIGHTS ONLY PT MINING LOCATION 5Z SAVIGNY'S SURVEY MACGREGOR AS IN TBR429831 EXCEPT EASEMENT THEREIN & EXCEPT PT 1,		Freedhold (Individual)
631	55	624960665						Thunder Bay	ON				28,900	PT S1/2 MINING LOCATION 14E H. WHITE SURVEY MACGREGOR SRO AS IN TBR223062 SECONDLY, SAVE AND EXCEPT PT 21, 55R13184; SHUNIAH.		Crown - MTO
632	55	624960674						Thunder Bay	ON			THUNDER BAY	11,292	MINING LOCATION 17Z MILES SURVEY MACGREGOR, PT 2 55R-13185; MUNICIPALITY OFSHUNIAH		Crown - MTO

NEXTBRIDGE - EAST WEST TIE-LINE PRIMARY ROUTE AND BUFFER - LANDOWNER DETAILS Mailing Line List as at October 18, 2013																	
ITEM NO.	LRO	PIN	ARN	OWNER	STREET #	STREET NAME	PO BOX	CITY	PROVINCE	POSTAL CODE	PHONE	MUNICIPALITY	AREA (m2)	DESCRIPTION	SLC COMMENTS	CATEGORY	
633	55	624960675						Thunder Bay	ON				621,144	MINING LOCATION 17Z MILES SURVEY MACGREGOR EXCEPT PTA121988 AND PT 2, 55R13185; S/T PTA134527; SHUNIAH		Freehold (Corporation)	
634	55	624960691											462,348	PT S PT MINING LOCATION 16E MCNABB'S SURVEY MACGREGOR SRO MUNICIPALITY OF SHUNIAH		Freedhold (Individual)	
634	55	624960691											462,348	PT S PT MINING LOCATION 16E MCNABB'S SURVEY MACGREGOR SRO MUNICIPALITY OF SHUNIAH		Freedhold (Individual)	
634	55	624960691											462,348	PT S PT MINING LOCATION 16E MCNABB'S SURVEY MACGREGOR SRO MUNICIPALITY OF SHUNIAH		Freedhold (Individual)	
634	55	624960691											462,348	PT S PT MINING LOCATION 16E MCNABB'S SURVEY MACGREGOR SRO MUNICIPALITY OF SHUNIAH		Freedhold (Individual)	
634	55	624960691											462,348	PT S PT MINING LOCATION 16E MCNABB'S SURVEY MACGREGOR SRO MUNICIPALITY OF SHUNIAH		Freedhold (Individual)	
635	55	624960696							MARKHAM	ON				79,085	SRO PT MINING LOCATION 7-E WHITE'S SURVEY MACGREGOR PT 1 PAR356 EXCEPT PT 7 55R13175 TOGETHER WITH AN EASEMENT OVER PT LT 3 CON 7		Freehold (Corporation)
636	55	624960697							Thunder Bay	ON			THUNDER BAY	41,890	PT MINING LOCATION 7-E WHITE'S SURVEY MACGREGOR PT 7 55R13175 TOGETHER WITH AN EASEMENT OVER PT LT 3 CON 7 DORION PTS 4, 5, 9 &		Crown - MTO
637	55	624960698							Thunder Bay	ON			THUNDER BAY	12,681	PT MINING LOCATION 7-E WHITE'S SURVEY MACGREGOR PT 8 55R13175 TOGETHER WITH AN EASEMENT OVER PT LT 3 CON 7 DORION PTS 4, 5, 9 &		Crown - MTO
638	55	624960699							MARKHAM	ON				669,945	SRO PT MINING LOCATION 7-E WHITE'S SURVEY MACGREGOR PT 2 PAR356 EXCEPT PT 8 55R13175 TOGETHER WITH AN EASEMENT OVER PT LT 3 CON 7		Freehold (Corporation)
639	55	624960710											SHUNIAH	3,628	PT MINING LOCATION 7E WHITE'S SURVEY MACGREGOR SRO PT 1 55R13489 MUNICIPALITY OF SHUNIAH		Freedhold (Individual)
640	55	624960711							SHUNIAH	ON				3,754	PT MINING LOCATION 7E WHITE'S SURVEY MACGREGOR SRO PT 2 55R13489 MUNICIPALITY OF SHUNIAH		Freedhold (Individual)
641	55	624960712							Thunder Bay	ON			Thunder Bay	3,728	PT MINING LOCATION 18E MCNABB'S SURVEY MACGREGOR PT 1 55R10225 EXCEPT PT 2 55R12068 BEING MACGREGOR RD & PT 5 55R13186		Freehold (Corporation)
642	55	624969512															Not Available
643	55	624969513															Not Available
644	55	624969514															Not Available
645	55	624969515															Not Available
646	55	624969516															Not Available
647	55	624969517															Not Available
648	55	624969521															Not Available
649	55	625010090							THUNDER BAY	ON			TERRACE BAY	1,398,472	PCL 8877 SEC TBF; WATER LT JK-317 SYINE BEING LAND AND LAND UNDER THE WATERS OF MOBERLEY BAY OF LAKE SUPERIOR OPPOSITE LOCATION JK-		Freehold (Corporation)
650	55	625020008											DISTRICT OF THUNDER BAY	1,815,614,387	PT PCL 18491 SEC TBF; PT PUKASKWA NATIONAL PARK UNSURVEYED TERRITORY; DISTRICT OF THUNDER BAY		Crown
651	55	625040728							PASS LAKE	ON			DISTRICT OF THUNDER BAY	1,083	PCL 11124 SEC TBF; PT RDAL IN FRONT OF MINING LOCATION 67B UNSURVEYED TERRITORY WEST OF THE TOWNSHIP OF MCTAVISH AND		Freedhold (Individual)
651	55	625040728							PASS LAKE	ON			DISTRICT OF THUNDER BAY	1,083	PCL 11124 SEC TBF; PT RDAL IN FRONT OF MINING LOCATION 67B UNSURVEYED TERRITORY WEST OF THE TOWNSHIP OF MCTAVISH AND		Freedhold (Individual)
652	55	625041072	582802000605304										DISTRICT OF THUNDER BAY	528	PCL 10326 SEC TBF; PT RDAL LAID OUT IN THE ORIGINAL SURVEY ALONG THE SHORE OF LOON LAKE UNSURVEYED TERRITORY IN FRONT OF MINING		Freedhold (Individual)
653	55	625041539											DISTRICT OF THUNDER BAY	2,580	PT MINING LOCATION 67B WEST OF THE TOWNSHIP OF MCTAVISH UNSURVEYED TERRITORY SRO AS IN TBR362401(SECONDLY); DISTRICT OF		Freedhold (Individual)
654	55	625041541											DISTRICT OF THUNDER BAY	3,555	PT MINING LOCATION 67B WEST OF THE TOWNSHIP OF MCTAVISH UNSURVEYED TERRITORY AS IN TBR355851; DISTRICT OF THUNDER BAY		Freedhold (Individual)
655	55	625041723	582802000605329										SHUNIAH	3,121	LT 20 PL 807 UNSURVEYED TERRITORY SRO; SHUNIAH	M McDonald, Thunder Bay, 807-475-9085	Freedhold (Individual)
655	55	625041723	582802000605329										SHUNIAH	3,121	LT 20 PL 807 UNSURVEYED TERRITORY SRO; SHUNIAH	M McDonald, Thunder Bay, 807-475-9085	Freedhold (Individual)
656	55	625041725							Thunder Bay	ON			Thunder Bay	37,540	BRYAN BLVD PL 807 UNSURVEYED TERRITORY; BRYAN BLVD PL 808 UNSURVEYED TERRITORY ; BRYAN BLVD PL 833 UNSURVEYED TERRITORY		Freehold (Corporation)
657	55	625041732							Pass Lake	ON			PASS LAKE	3,764	LT 39-41 PL 808 UNSURVEYED TERRITORY SRO; SHUNIAH		Freedhold (Individual)
659	55	625041734	582802000605331						PASS LAKE	ON							Freedhold (Individual)
658	55	625041733	582802000605330										SHUNIAH	3,387	LT 21 PL 808 UNSURVEYED TERRITORY SRO; SHUNIAH		Freedhold (Individual)
659	55	625041734	582802000605331										SHUNIAH	1,650	LT 22 PL 808 UNSURVEYED TERRITORY SRO; SHUNIAH		Freedhold (Individual)
659	55	625041734	582802000605331										SHUNIAH	1,650	LT 22 PL 808 UNSURVEYED TERRITORY SRO; SHUNIAH		Freedhold (Individual)
659	55	625041734	582802000605331						PASS LAKE	ON			SHUNIAH	1,650	LT 22 PL 808 UNSURVEYED TERRITORY SRO; SHUNIAH		Freedhold (Individual)
660	55	625041735							PASS LAKE	ON			DISTRICT OF THUNDER BAY	1,751	LT 23 PL 808 UNSURVEYED TERRITORY; SHUNIAH		Freedhold (Individual)
661	55	625041736							ANCASTER	ON			DISTRICT OF THUNDER BAY	1,962	LT 24 PL 808 UNSURVEYED TERRITORY SRO; SHUNIAH		Freedhold (Individual)
661	55	625041736										DISTRICT OF THUNDER BAY	1,962	LT 24 PL 808 UNSURVEYED TERRITORY SRO; SHUNIAH		Freedhold (Individual)	

NEXTBRIDGE - EAST WEST TIE-LINE PRIMARY ROUTE AND BUFFER - LANDOWNER DETAILS Mailing Line List as at October 18, 2013																	
ITEM NO.	LRO	PIN	ARN	OWNER	STREET #	STREET NAME	PO BOX	CITY	PROVINCE	POSTAL CODE	PHONE	MUNICIPALITY	AREA (m2)	DESCRIPTION	SLC COMMENTS	CATEGORY	
662	55	625041737	582802000605355									SHUNIAH	1,917	LT 25 PL 808 UNSURVEYED TERRITORY SRO; SHUNIAH		Freedhold (Individual)	
663	55	625041738											SHUNIAH	2,073	LT 26 PL 808 UNSURVEYED TERRITORY SRO; DISTRICT OF THUNDER BAY		Freedhold (Individual)
664	55	625041739	582802000605334										SHUNIAH	1,879	LT 27 PL 808 UNSURVEYED TERRITORY SRO; SHUNIAH		Freedhold (Individual)
664	55	625041739	582802000605334										SHUNIAH	1,879	LT 27 PL 808 UNSURVEYED TERRITORY SRO; SHUNIAH		Freedhold (Individual)
664	55	625041739	582802000605334										SHUNIAH	1,879	LT 27 PL 808 UNSURVEYED TERRITORY SRO; SHUNIAH		Freedhold (Individual)
664	55	625041739	582802000605334										SHUNIAH	1,879	LT 27 PL 808 UNSURVEYED TERRITORY SRO; SHUNIAH		Freedhold (Individual)
665	55	625041740	582802000605335					PASS LAKE	ON				SHUNIAH	1,820	LT 28 PL 808 UNSURVEYED TERRITORY SRO; SHUNIAH		Freedhold (Individual)
666	55	625041741											THUNDER BAY	1,907	LT 29 PL 808 UNSURVEYED TERRITORY SRO; S/T EXECUTION 94-01424, IF ENFORCEABLE; SHUNIAH	Combined; Address/phone number removed – incorrect landowner	Freedhold (Individual)
666	55	625041741						Thunder Bay	ON				THUNDER BAY	1,907	LT 29 PL 808 UNSURVEYED TERRITORY SRO; S/T EXECUTION 94-01424, IF ENFORCEABLE; SHUNIAH		Freedhold (Individual)
667	55	625041742	582802000605337										SHUNIAH	1,966	LT 30 PL 808 UNSURVEYED TERRITORY; SHUNIAH	Dr. Frank Potestio 194 Court St. N., Thunder Bay, ON P7A 4V7	Freedhold (Individual)
668	55	625041806											SHUNIAH	3,698	LT 31 PL 808 UNSURVEYED TERRITORY; SHUNIAH		Freedhold (Individual)
669	55	625041809	582802000605339										DISTRICT OF THUNDER BAY	7,245	LT 32-34 PL 808 UNSURVEYED TERRITORY SRO; PT LT 35 PL 808 UNSURVEYED TERRITORY SRO AS IN TBR438759; S/T DEBTS IN TBR438759;		Freedhold (Individual)
670	55	625041810											DISTRICT OF THUNDER BAY	2,865	PT LT 35 PL 808 UNSURVEYED TERRITORY AS IN TBR169958; DISTRICT OF THUNDER BAY		Freedhold (Individual)
671	55	625041811	582802000605341										SHUNIAH	5,366	LT 36-37 PL 808 UNSURVEYED TERRITORY; SHUNIAH	S Hurtig, Pass Lake, 807-977-2889	Freedhold (Individual)
672	55	625041812	582802000605351					THUNDER BAY	ON				SHUNIAH	2,614	LT 38 PL 808 UNSURVEYED TERRITORY; SHUNIAH	Combined; M Oger, Ontario, 807-345-8094	Freedhold (Individual)
672	55	625041812	582802000605351										SHUNIAH	2,614	LT 38 PL 808 UNSURVEYED TERRITORY; SHUNIAH		Freedhold (Individual)
673	55	625041813	582802000605344										SHUNIAH	3,384	LT 42-44 PL 808 UNSURVEYED TERRITORY SRO; SHUNIAH		Freedhold (Individual)
674	55	625041814						PASS LAKE	ON				DISTRICT OF THUNDER BAY	1,816	LT 45 PL 808 UNSURVEYED TERRITORY; SHUNIAH		Freedhold (Individual)
675	55	625041815						THUNDER BAY	ON				DISTRICT OF THUNDER BAY	1,734	LT 46 PL 808 UNSURVEYED TERRITORY SRO; DISTRICT OF THUNDER BAY		Freedhold (Individual)
676	55	625041816											DISTRICT OF THUNDER BAY	1,630	LT 47 PL 808 UNSURVEYED TERRITORY; DISTRICT OF THUNDER BAY		Freedhold (Individual)
678	55	625041818	582802000605349										SHUNIAH	1,390	LT 49 PL 808 UNSURVEYED TERRITORY SRO; SHUNIAH		Freedhold (Individual)
679	55	625041819						Thunder Bay	ON				Thunder Bay	1,963	UNNAMED ST PL 808 UNSURVEYED TERRITORY ABUTTING LT 31 & LT 32 PL 808; DISTRICT OF THUNDER BAY		Freehold (Corporation)
680	55	625041820						Thunder Bay	ON				Thunder Bay	387	UNNAMED ST PL 808 UNSURVEYED TERRITORY ABUTTING LT 49 PL 808; DISTRICT OF THUNDER BAY		Freehold (Corporation)
681	55	625042023						Mississauga	ON				DISTRICT OF THUNDER BAY	230,245	CANADIAN PACIFIC RAILWAY LANDS IN UNSURVEYED TERRITORY BTN TOWNSHIP OF MCTAVISH & TOWNSHIP OF MACGREGOR; DISTRICT OF		Freehold (Corporation)
682	55	625042141											DISTRICT OF THUNDER BAY	103,253	PCL 2920 SEC TBF; SE PT LOCATION WD 504 UNSURVEYED TERRITORY AS IN PPA1702; DISTRICT OF THUNDER BAY		Freedhold (Individual)
682	55	625042141											DISTRICT OF THUNDER BAY	103,253	PCL 2920 SEC TBF; SE PT LOCATION WD 504 UNSURVEYED TERRITORY AS IN PPA1702; DISTRICT OF THUNDER BAY		Freedhold (Individual)
683	55	625042363											DISTRICT OF THUNDER BAY	6,187	PART OF MINING LOCATION 67B WEST OF THE TOWNSHIP OF MCTAVISH UNSURVEYED TERRITORY; DESIGNATED AS PART 2, 55R13208; DISTRICT OF		Freedhold (Individual)
684	55	625042442						Thunder Bay	ON				SHUNIAH	4,791	PT MINING LOCATIONS 67B AND 68B WEST OF THE TOWNSHIP OF MCTAVISH UNSURVEYED TERRITORY PTS 2 & 3 55R13400; DISTRICT OF		Freehold (Corporation)
685	55	625042444											SHUNIAH	93,721	PT MINING LOCATIONS 67B & 68B WEST OF THE TOWNSHIP OF MCTAVISH UNSURVEYED TERRITORY PT 1 55R13400; DISTRICT OF THUNDER BAY		Freedhold (Individual)
686	55	625042445											DISTRICT OF THUNDER BAY	1,035,427	PT MINING LOCATIONS 67B & 68B WEST OF THE TOWNSHIP OF MCTAVISH UNSURVEYED TERRITORY AS IN PTA116286 EXCEPT PT 2 55R13208, PTS 1,2		Freedhold (Individual)
687	55	625042446						Thunder Bay	ON				SHUNIAH	21,383	PT MINING LOCATION 67B WEST OF THE TOWNSHIP OF MCTAVISH UNSURVEYED TERRITORY PT 2 55R13401; DISTRICT OF THUNDER BAY		Freedhold (Individual)
688	55	625060206											THUNDER BAY	25,635	PT MINING LOCATION 6E WHITE'S SURVEY MACGREGOR SRO, PT 1, 2 & 3 55R11158; S/T MCG2923; SHUNIAH		Freedhold (Individual)
689	55	625060207						THUNDER BAY	ON				SHUNIAH	25,947	PT MINING LOCATION 6E WHITE'S SURVEY MACGREGOR SRO, PT 4, 5 & 6 55R11158; S/T MCG2923; SHUNIAH		Freedhold (Individual)
690	55	625060208	582801000212400										SHUNIAH	19,421	PT MINING LOCATION 6E WHITE'S SURVEY MACGREGOR AS IN TBR357783; S/T MCG2922; SHUNIAH		Freedhold (Individual)
691	55	625060209											SHUNIAH	19,358	PT MINING LOCATION 6E WHITE'S SURVEY MACGREGOR SRO, AS IN TBR293827, S/T SPOUSAL INTEREST IN TBR250791; S/T MCG2922; SHUNIAH		Freedhold (Individual)
692	55	625060210											SHUNIAH	23,338	PT MINING LOCATION 6E WHITE'S SURVEY MACGREGOR AS IN TBR219022, EXCEPT TBR145173; S/T MCG2972 MUNICIPALITY OF SHUNIAH		Freedhold (Individual)
693	55	625060211	582801000212900										SHUNIAH	4,017	PT MINING LOCATION 6E WHITE'S SURVEY MACGREGOR SRO, AS IN TBR246885; SHUNIAH	Armand Trottier RR 13 Lakeshore Dr., Thunder Bay, ON P7B 5E4	Freedhold (Individual)
694	55	625060212						THUNDER BAY	ON				SHUNIAH	1,917	PT MINING LOCATION 6E WHITE'S SURVEY MACGREGOR SRO, AS IN TBR250528; SHUNIAH		Freedhold (Individual)

NEXTBRIDGE - EAST WEST TIE-LINE
PRIMARY ROUTE AND BUFFER - LANDOWNER DETAILS
Mailing Line List as at October 18, 2013

ITEM NO.	LRO	PIN	ARN	OWNER	STREET #	STREET NAME	PO BOX	CITY	PROVINCE	POSTAL CODE	PHONE	MUNICIPALITY	AREA (m2)	DESCRIPTION	SLC COMMENTS	CATEGORY
694	55	625060212						THUNDER BAY	ON			SHUNIAH	1,917	PT MINING LOCATION 6E WHITE'S SURVEY MACGREGOR SRO, AS IN TBR250528; SHUNIAH		Freedhold (Individual)
695	55	625060213						THUNDER BAY	ON			DISTRICT OF THUNDER BAY	13,456	PT MINING LOCATION 6E WHITE'S SURVEY MACGREGOR SRO, AS IN TBR211877; SHUNIAH		Freedhold (Individual)
696	55	625060222										SHUNIAH	27,980	PT MINING LOCATION 6E WHITE'S SURVEY MACGREGOR AS IN MCG1097, PTA103286, PTA108081, PTA108082, PTA108083, PTA108087, PTA108374;		Freehold (Corporation)
697	55	625060224	582801000212200									SHUNIAH	1,255	PT MINING LOCATION 6E WHITE'S SURVEY MACGREGOR SRO, AS IN TBR248520 (SECONDLY); SHUNIAH		Freehold (Corporation)
698	55	625060228											24,117	PT MINING LOCATION 6E WHITE'S SURVEY MACGREGOR; SHUNIAH		Not Available
699	55	625060229						Thunder Bay	ON			Thunder Bay	34,664	PT MINING LOCATION 6E WHITE'S SURVEY MACGREGOR AS IN TBR145173 BEING LAKESHORE DR FORMERLY TRANS-CANADA HWY; SHUNIAH		Freehold (Corporation)
700	55	625060309						Thunder Bay	ON				205,239	PT MINING LOCATION 1 H. P. SAVIGNY'S SURVEY MACGREGOR AS IN PT 2, PTA119942 , PT 5, 7, 55R9702 SRO, PT 2, 3, TBR362073 SRO; PT MINING		Crown - MTO
701	55	625060451						Thunder Bay	ON			THUNDER BAY	5,394	PT MINING LOCATION 6E WHITE'S SURVEY MACGREGOR SRO, PT 6 55R13175; SHUNIAH		Crown - MTO
702	55	625060452										DISTRICT OF THUNDER BAY	381,625	PT MINING LOCATION 6E WHITE'S SURVEY MACGREGOR SRO, PT 2 55R4851 EXCEPT PT 6, 55R13175, S/T & T/W TBR245903 (PARTIALLY RELEASED BY		Freedhold (Individual)
703	55	625060454						Thunder Bay	ON			Thunder Bay	1,852,385	PT MINING LOCATION 3 H. P. SAVIGNY'S SURVEY MACGREGOR SRO; PT MINING LOCATION 4 SAVIGNY'S SURVEY MACGREGOR SRO AS IN MCG2104		Freehold (Corporation)
704	1	311340001											96,723,735	PCL 23 SEC ACRL; TWP OF KEATING EXCEPT ANY PORTION OF THE FOLLOWING SEVENTEEN MINING CLAIMS Y-310 TO Y-326 WHICH MAY LIE		Freehold (Corporation)
705	1	311520001											101,185,432	PCL 5 SEC ACRL; TWP OF LEVESQUE ALL OF WHICH IS SHOWN ON INDEX PL ACR 11; S/T LT68364; S/T LT233078; DISTRICT OF ALGOMA		Freehold (Corporation)
706	1	311530001											90,429,768	PCL 4 SEC ACRL; TWP OF LEGARDE ALL OF WHICH IS SHOWN ON INDEX PL ACR 10; S/T LT68364; S/T LT233078; DISTRICT OF ALGOMA		Freehold (Corporation)
707	1	311690324										WAWA	242,427	PCL 1977 SEC AWS; MINING CLAIM SSM5724 MCMURRAY; MINING CLAIM SSM5725 MCMURRAY; MINING CLAIM SSM5726 MCMURRAY EXCEPT THE		Freedhold (Individual)
708	1	311700012										MICHIPICOTEN	56,434	PCL 368 SEC MICH; PT GROS CAP INDIAN RESERVE 49 UNSURVEYED TERRITORY BEING A STRIP OF LAND 99 FT IN PERPENDICULAR WIDTH AS IN	The address below is for the Michipicoten First Nation (found on their website);	Freehold (Corporation)
709	1	311700050										WAWA	400,320	PCL 1977 SEC AWS; MINING CLAIM SSM5722 LENDRUM; MINING CLAIM SSM5723 LENDRUM; MINING CLAIM SSM5727 LENDRUM EXCEPT MRO IN		Freedhold (Individual)
710	1	311700054						WAWA	ON			MICHIPICOTEN	9,915	PCL 3141 SEC AWS; SUMMER RESORT LOCATION EQ95 LENDRUM; MICHIPICOTEN	Combined; Match confirmed - Canada 411	Freehold (Individual)
710	1	311700054						WAWA	ON			MICHIPICOTEN	9,915	PCL 3141 SEC AWS; SUMMER RESORT LOCATION EQ95 LENDRUM; MICHIPICOTEN	Combined; Match confirmed - Canada 411	Freehold (Individual)
711	1	311700089	577600000803400									MICHIPICOTEN	2,983	PCL 5083 SEC AWS; PT LOCATION EQ102 LENDRUM PT 1 AR346; MICHIPICOTEN		Freedhold (Individual)
712	1	311700095	577600000715501									MICHIPICOTEN	3,668	PCL 6155 SEC AWS; LOCATION WL55 LENDRUM T/W PT 1 & 2 1R4816 AS IN LT119302; MICHIPICOTEN		Freehold (Corporation)
713	1	311700103										MICHIPICOTEN	65,762	PCL 10428 SEC AWS; LOCATION CL2565 LENDRUM PT 1-5, 1R4225; T/W PT 1-3, 1R4184 AS IN LT115349; MICHIPICOTEN		Crown
714	1	311700104						WAWA	ON			MICHIPICOTEN	1,514	PCL 10609 SEC AWS SRO; PT MISSION RD LENDRUM PT 1 & 2 1R4816; S/T LT119302; MICHIPICOTEN		Freehold (Corporation)
715	1	311700105										WAWA	10,557	PCL 10952 SEC AWS; LOCATION JC486 LENDRUM; MICHIPICOTEN		Freehold (Corporation)
716	1	311700107										MICHIPICOTEN	945,971	PCL 11089 SEC AWS SRO; PT LOCATION CL3430 LENDRUM PT 1 & 7 1R5890; MICHIPICOTEN		Crown
717	1	311700108										MICHIPICOTEN	94,547	PCL 11089 SEC AWS SRO; PT LOCATION CL3430 LENDRUM PT 2 1R5890; MICHIPICOTEN		Crown
718	1	311700109										MICHIPICOTEN	23,463	PCL 11089 SEC AWS SRO; PT LOCATION CL3430 LENDRUM PT 9 1R5890; MICHIPICOTEN		Crown
719	1	311700116						WAWA	ON			MICHIPICOTEN	778,216	PCL 11258 SEC AWS; LOCATION CL822 LENDRUM PT 1 AR391; MICHIPICOTEN		Freehold (Corporation)
720	1	311700153						WAWA	ON			WAWA	7,949	PCL 12654 SEC AWS; FIRSTLY: PT SUMMER RESORT LOCATION EQ102 LENDRUM PT 2 AR346; SECONDLY: SUMMER RESORT LOCATION EQ125		Freehold (Individual)
721	1	311700165						Halifax	NS			WAWA	196,828	PCL 369 SEC MICH; LOCATION BY37 UNSURVEYED TERRITORY BEING PT GROS CAP INDIAN RESERVE 49; MICHIPICOTEN		Freehold (Corporation)
722	1	311700166						Halifax	NS			WAWA	1,750,171	PCL 370 SEC MICH; LOCATION BY36 UNSURVEYED TERRITORY BEING PT GROS CAP INDIAN RESERVE 49; MICHIPICOTEN		Freehold (Corporation)
723	1	311700169										MICHIPICOTEN	2,322,935	PCL 373 SEC MICH; PT LOCATION BY6 UNSURVEYED TERRITORY BEING PT GROS CAP INDIAN RESERVE 49 AS IN A8216; S/T LT64847; MICHIPICOTEN	The address below is for the Michipicoten First Nation (found on their website);	Freehold (Corporation)
724	1	311700191										WAWA	105,206	PCL 2904 SEC AWS; MINING CLAIM SSM4646 LENDRUM AS IN A5045; S/T LT172635; MICHIPICOTEN		Freedhold (Individual)
725	1	311700192						Sudbury	ON			MICHIPICOTEN	3,690	PCL 1908 SEC AWS; PT TWP OF LENDRUM AS IN A4146; MICHIPICOTEN		Freehold (Corporation)
726	1	311700299	572727000011100					SAULT-STE. MARIE	ON			MICHIPICOTEN	512	PCL 11239 SEC AWS; PT MINING CLAIM SSM4645 LENDRUM PT 1, 1R6698; MICHIPICOTEN		Freehold (Corporation)
727	1	311750015	5776000002000100									MICHIPICOTEN	167,986	PCL 3324 SEC AWS; MINING CLAIM SSM7966 RABAZO (RECORDED AS SSM14059); S/T DEBTS OF DECEASED IN LT79514; S/T LT184921;		Freedhold (Individual)
728	1	311750095						Wawa	ON				9,590	PCL 12664 SEC AWS SRO; LOCATION CL12834 RABAZO PT 1 1R10551; DISTRICT OF ALGOMA		Freehold (Corporation)
729	1	311760005						THUNDER BAY	ON			MICHIPICOTEN	192,799	PCL 246 SEC AWS SRO; MINING CLAIM BY70 NAVEAU; MICHIPICOTEN		Freehold (Individual)
730	1	311760007										WAWA	171,917	PCL 2251 SEC AWS; MINING CLAIM SSM4105 NAVEAU (RECORDED AS SSM7414) EXCEPT MRO AS IN LT69219; S/T A4501; MICHIPICOTEN		Freedhold (Individual)

NEXTBRIDGE - EAST WEST TIE-LINE
PRIMARY ROUTE AND BUFFER - LANDOWNER DETAILS
 Mailing Line List as at October 18, 2013

[illegible]

NEXTBRIDGE - EAST WEST TIE-LINE
ALTERNATE ROUTES AND BUFFER - LANDOWNER DETAILS
Mailing Line List as at October 18, 2013

ITEM NO.	LRO	PIN	ARN	OWNER	STREET #	STREET NAME	PO BOX	CITY	PROVINCE	POSTAL CODE	PHONE	MUNICIPALITY	AREA (m2)	DESCRIPTION
1	55	624420002		[REDACTED]									275,218	PT CANADIAN PACIFIC RAILWAY LANDS IN THE TOWNSHIP OF KNOWLES; DISTRICT OF THUNDER BAY
2	55	624450049											641,502	CANADIAN PACIFIC RAILWAY LANDS IN THE TOWNSHIP OF BROTHERS; DISTRICT OF THUNDER BAY
3	55	624460021	581117000100800									DISTRICT OF THUNDER BAY	2,492	PCL 21843 SEC TBF; PT LOCATION CL 3894 BOMBY PT 1 55R5689; DISTRICT OF THUNDER BAY
4	55	624460022	581117000100500									DISTRICT OF THUNDER BAY	12,416	PCL 20956 SEC TBF; LOCATION RK 848 BOMBY AS IN LT181869; DISTRICT OF THUNDER BAY
5	55	624460038											149,003	PT CLM275 BOMBY MINING CLAIM 656688 BEING PT 1 55R13083; DISTRICT OF THUNDER BAY
6	55	624469501												
7	55	624469508												
8	55	624470010	581117000101000									DISTRICT OF THUNDER BAY	3,621,874	PCL 2929 SEC TBL; MINING LOCATION CLM 271 LECOURS BEING LAND AND LAND UNDER THE WATERS OF ROUS LAKE AND THE UNNAMED PONDS AND CREEKS, PT 1, 2, 3, 4, 5, 6, 7, 8 55R5683, COMPRISING MINING CLAIMS TB-667235, TB-667236, TB-667237, TB-674747, TB-674749, TB-674750, TB-674751, TB-674752, TB-674903, TB-674904, TB-674905, TB-675327, TB-675328, TB-687611, TB-687612, TB-687613, TB-687614, TB-687636, TB-687637, TB-687638, TB-687639, TB-687640, TB-687641 AS IN LT195176; DISTRICT OF THUNDER BAY
9	55	624481575	585900000419700									MARATHON	634,502	PCL 4059 SEC TBF; S PT BROKEN LT 5 CON 8 PIC AS IN PPA2306 T/W PT 4, 6 TO 8, 10, 12, 13, 16, 17, 19 TO 22, 25, 26 55R8979 AS IN F49442, T/W PT 1, 4, 5 55R8980 AS IN F49443; DISTRICT OF THUNDER BAY
10	55	624481581											49,968	PCL 26881 SEC TBF; PT BROKEN LT 5 CON 7 PIC AS IN LPA46079, PLAN ATTACHED TO LPA46078; DISTRICT OF THUNDER BAY
11	55	624489501												
12	55	624489502												
13	55	624489503												
14	55	624489504												
15	55	624489507												
16	55	624489514												
17	55	624489521												
18	55	624489522												
19	55	624489524												
20	55	624610004	581102000100100									DISTRICT OF THUNDER BAY	6,797	PCL 26821 SEC TBF; PT LOCATION CL 12167 YESNO PT 2, 55R11569; DISTRICT OF THUNDER BAY
21	55	624610011										DISTRICT OF THUNDER BAY	4,825	PCL 26955 SEC TBF; PT LOCATION CL 12167 YESNO PT 1, 55R11569; DISTRICT OF THUNDER BAY
22	55	624720001											666,516	E 1/2 LT 8 CON 5 NIPIGON SRO; NIPIGON EXCEPT FORFEITED MINING RIGHTS, IF ANY
23	55	624720002	580401001607100									NIPIGON	678,318	PT E 1/2 LT 7 CON 5 NIPIGON SRO AS IN TBR197303; S/T RN3729; S/T EXECUTION 00-00292, IF ENFORCEABLE; S/T EXECUTION 03-00213, IF ENFORCEABLE; S/T EXECUTION 95-01193, IF ENFORCEABLE; S/T EXECUTION 99-00076, IF ENFORCEABLE; NIPIGON
24	55	624720008											79	PT E 1/2 LT 7 CON 5 NIPIGON AS IN RN2724 BEING HWY 17; NIPIGON EXCEPT FORFEITED MINING RIGHTS, IF ANY
25	55	624720130										NIPIGON	40,600	PCL 24180 SEC TBF; PT W 1/2 LT 5 CON 6 NIPIGON PT 1 55R8042; REDROCK
26	55	624720131										REDROCK	4,046	PCL 24059 SEC TBF; PCL 24203 SEC TBF PT E 1/2 LT 5 CON 6; PT W 1/2 LT 5 CON 6 NIPIGON PT 2 & 3 55R8042 BEING A TRAVELLED RD; REDROCK
27	55	624720134											520,394	PCL 10187 SEC TBF; PT E 1/2 LT 5 CON 6 NIPIGON AS IN LT221441 EXCEPT PT 1, 55R6605 & EXCEPT PT 3, 55R8042; S/T LPA53289, LPA54422, LT179947, LT228253; REDROCK
28	55	624720135											2,287	PCL 11283 SEC TBF; PT LT 5 CON 6 NIPIGON AS IN LPA52455 AMENDED BY LPA58544; S/T LPA53289, LT237317; REDROCK
29	55	624720136											138	PCL 21709 SEC TBF; PT LT 5 CON 6 NIPIGON PT 1 & 2 55R5357; S/T LT179947; REDROCK
30	55	624720156											562,782	PCL 4928 SEC TBF; W 1/2 LT 1 CON 7 NIPIGON; S/T LPA54164, LT239808; REDROCK
31	55	624720157										RED ROCK	25,558	PCL 9830 SEC TBF; PT E 1/2 LT 3 CON 7 NIPIGON AS IN LPA41312; REDROCK
32	55	624720158										NIPIGON	58,737	PCL 18781 SEC TBF; PT LT 3 CON 7 NIPIGON PT 2, 55R3704; REDROCK

NEXTBRIDGE - EAST WEST TIE-LINE
ALTERNATE ROUTES AND BUFFER - LANDOWNER DETAILS
Mailing Line List as at October 18, 2013

ITEM NO.	LRO	PIN	ARN	OWNER	STREET #	STREET NAME	PO BOX	CITY	PROVINCE	POSTAL CODE	PHONE	MUNICIPALITY	AREA (m2)	DESCRIPTION
33	55	624720161											6,109	PCL 11189 SEC TBF; PT N 1/2 LT 3 CON 7 NIPIGON AS IN F110227; REDROCK
34	55	624720162											38,805	PCL 20453 SEC TBF; PT E 1/2 LT 3 CON 7 NIPIGON PT 1 TO 3, 55R4897 S/T DEBTS OF TYNNE WATSON AKA TYNNE WATSON; S/T LPA54373, LT228200; REDROCK
35	55	624720163											32,197	PCL 11188 SEC TBF; PT S 1/2 LT 3 CON 7 NIPIGON AS IN LPA51998; S/T LPA53291, LT228197; REDROCK
36	55	624720164										NIPIGON	12,434	PCL 16256 SEC TBF; PT E 1/2 LT 3 CON 7 NIPIGON PT 1, 55R1700; REDROCK
37	55	624720165										NIPIGON	50,215	PCL 11938 SEC TBF; PT E 1/2 LT 3 CON 7 NIPIGON AS IN LPA58752 EXCEPT PT 1 55R1700; S/T LPA54373, LT233520; REDROCK
38	55	624720174											2,499	PCL 25429 SEC TBF; LOCATION CL 7138 NIPIGON PT 1 55R7429; NIPIGON
39	55	624720248											326,854	PCL 8151 SEC TBF; W 1/2 OF W 1/2 LT 6 CON 5 NIPIGON; S/T LPA52723, LT229602; REDROCK
40	55	624720250											36,453	PCL 16020 SEC TBF; E 1/2 OF W 1/2 LT 6 CON 5 NIPIGON PT 1 55R1466; REDROCK
41	55	624720281										RED ROCK	170,100	PCL 4819 SEC TBF; PT E 1/2 LT 4 CON 6 NIPIGON AS IN LPA40149; PCL 5766 SEC TBF PT W 1/2 LT 4 CON 6 AS IN LPA40149; PCL 4876 SEC TBF; PT W 1/2 LT 3 CON 6 NIPIGON AS IN LPA40149; PCL 8774 SEC TBF; PT LT 3 CON 7 NIPIGON AS IN LPA40149 & PT 5 55R5349; PCL 4879 SEC TBF PT E 1/2 LT 3 CON 7 AS IN LPA40149, LPA45402; PCL 4859 SEC TBF; PT E 1/2 LT 2 CON 7 NIPIGON AS IN LPA40149; PCL 4925 SEC TBF; PT E 1/2 LT 1 CON 7 NIPIGON AS IN LPA40149 BEING THE KINGS HWY NO. 17; PARCEL 19333 SEC TBF PT E 1/2 LT 4 CON 6 PT 2, 55R5349 & PT 1, 55R5423; REDROCK
42	55	624720301											83,960	PT E 1/2 OF W 1/2 LT 6 CON 5 NIPIGON PT 11 55R13421 TOWNSHIP OF RED ROCK
43	55	624720302										RED ROCK	79,316	PT E 1/2 OF W 1/2 LT 6 CON 5 NIPIGON PTS 10, 12 AND 13 55R13421 TOWNSHIP OF RED ROCK
44	55	624720303										RED ROCK	11,967	PT W 1/2 LT 4 CON 6 NIPIGON BEING PTS 2, 3 & 4 55R13390 TOWNSHIP OF RED ROCK
45	55	624720305										NIPIGON	388,627	W 1/2 LT 4 CON 6 NIPIGON EXCEPT LPA40148 & EXCEPT PT 3, 55R5349, PT 1, 55R13390 & PTS 2,3 & 4 55R13390; S/T LPA53485, LT228196 TOWNSHIP OF RED ROCK
46	55	624720306										RED ROCK	29,832	PT LT 4 CON 6 NIPIGON PT 1, 55R13390 TOWNSHIP OF RED ROCK
47	55	624720307										NIPIGON	70,658	PT LT 4 CON 6 NIPIGON PT 44, 55R13390 TOWNSHIP OF RED ROCK
48	55	624720309											53,161	PT E 1/2 LT 4 CON 6 NIPIGON PT 1, 55R7276 EXCEPT PTS 13 & 43, 55R13390 TOWNSHIP OF RED ROCK
49	55	624720310										NIPIGON	21,675	PT W 1/2 LT 3 CON 6 NIPIGON PT 12 55R13336 TOWNSHIP OF RED ROCK
50	55	624720311											570,673	W 1/2 LT 3 CON 6 NIPIGON EXCEPT LPA40148 & PT 12 55R13336 TOWNSHIP OF RED ROCK
51	55	624720312										NIPIGON	35,122	PT W 1/2 LT 7 CON 5 NIPIGON PTS 17 TO 24 55R13421 SUBJECT TO AN EASEMENT IN GROSS OVER PT 18 55R13421 AS IN LPA66686 TOWNSHIP OF NIPIGON
52	55	624720313										NIPIGON	275,248	PT W 1/2 LT 7 CON 5 NIPIGON PT 1 TO 5 & PT 8 TO 17 55R1262 EXCEPT PTS 17-24 55R13421 SUBJECT TO AN EASEMENT AS IN LPA53275 SUBJECT TO AN EASEMENT AS IN LPA66686 SUBJECT TO AN EASEMENT AS IN LPA66687 SUBJECT TO AN EASEMENT AS IN LT228194 SUBJECT TO AN EASEMENT AS IN LT103271 TOWNSHIP OF NIPIGON
53	55	624720314										NIPIGON	236,946	PT W 1/2 LT 7 CON 5 NIPIGON PT 20 TO 23 55R1262 EXCEPT PTS 1 & 2 TY150044 & PT 25 55R13421 SUBJECT TO AN EASEMENT AS IN LPA53275 SUBJECT TO AN EASEMENT AS IN LT228243 TOGETHER WITH AN EASEMENT AS IN LT103271 TOWNSHIP OF NIPIGON
54	55	624720315										NIPIGON	37,661	PT W 1/2 LT 7 CON 5 NIPIGON PTS 1 & 2 TY150044 TOWNSHIP OF NIPIGON

NEXTBRIDGE - EAST WEST TIE-LINE
ALTERNATE ROUTES AND BUFFER - LANDOWNER DETAILS
Mailing Line List as at October 18, 2013

ITEM NO.	LRO	PIN	ARN	OWNER	STREET #	STREET NAME	PO BOX	CITY	PROVINCE	POSTAL CODE	PHONE	MUNICIPALITY	AREA (m2)	DESCRIPTION
55	55	624720316										NIPIGON	3,320	PT W 1/2 LT 7 CON 5 NIPIGON PT 25 55R13421 TOGETHER WITH AN EASEMENT AS IN LT103271 TOWNSHIP OF NIPIGON
56	55	624720318											62,241	PT W 1/2 LT 5 CON 5 NIPIGON SUBJECT TO AN EASEMENT AS IN LPA54421 TOWNSHIP OF NIPIGON
57	55	624720327										RED ROCK	80,597	PT LT 5 CON 5 NIPIGON SUBJECT TO AN EASEMENT AS IN LPA54421 TOWNSHIP OF RED ROCK
58	55	624720330										REDROCK	43,675	PT E 1/2 LT 4 CON 6 NIPIGON AS IN LT220694 EXCEPT 55R7276, PTS 1-3 5R3666, PTS 1-2 55R12386, PTS 1-3 TY150048, PTS 20 & 23 55R13390 TOWNSHIP OF RED ROCK
59	55	624720340											2,041	PT E 1/2 LT 4 CON 6 NIPIGON PT 2 55R7276 EXCEPT PT 18 55R13390 TOWNSHIP OF RED ROCK
60	55	624720342											445,761	PT E 1/2 LT 2 CON 7 NIPIGON SUBJECT TO AN EASEMENT AS IN LPA54162 SUBJECT TO AN EASEMENT AS IN LT239805 TOWNSHIP OF RED ROCK
61	55	624720343											151,829	PT E 1/2 LT 2 CON 7 NIPIGON TOWNSHIP OF RED ROCK
62	55	624720344										RED ROCK	1,018	PT E 1/2 LT 2 CON 7 NIPIGON PT 3 55R13336 TOWNSHIP OF RED ROCK
63	55	624729517												
64	55	624729518												
65	55	624729523												
66	55	624729524												
67	55	624729527												
68	55	624729528												
69	55	624729529												
70	55	624729548												
71	55	624730223										NIPIGON	62,842	PCL 17151 SEC TBF; PT LT 9 CON 5 NIPIGON PT 1 & 8 PAR92; NIPIGON
72	55	624730307										NIPIGON	1,603	PT E 1/2 LT 10 CON 5 NIPIGON PT 12, 13, 14 &15 55R12916 SUBJECT TO AN EASEMENT IN GROSS OVER PT 13 55R12916 AS IN LPA87825 SUBJECT TO AN EASEMENT IN GROSS OVER PT 15 55R12916 AS IN LPA47153 TOWNSHIP OF NIPIGON
73	55	624730316										NIPIGON	848	PT LT 9 CON 5 NIPIGON PT 7, 55R13454 TOWNSHIP OF NIPIGON
74	55	624730317											49,482	PT LT 9 CON 5 NIPIGON PT 3 & 6 PAR92 EXCEPT PT 7, 55R13454 TOWNSHIP OF NIPIGON
75	55	624730324										NIPIGON	1,114	PT LT 10 CON 5 NIPIGON PTS 18-20, 55R13454 SUBJECT TO AN EASEMENT AS IN LPA87825 TOWNSHIP OF NIPIGON
76	55	624730326										NIPIGON	1,391	PT LT 9 CON 5 NIPIGON PT 1 TY150049 TOWNSHIP OF NIPIGON
77	55	624730327										NIPIGON	56,705	PT LT 9 CON 5 NIPIGON PT 2 & 7 PAR92 EXCEPT PT 1 TY150049 TOWNSHIP OF NIPIGON
78	55	624730335											41,857	PCL 6172 SEC TBF; PT E 1/2 LT 10 CON 5 NIPIGON AS IN LPA41466; PCL 16004 SEC TBF PT E 1/2 LT 10 CON 5 NIPIGON PT 1 & 2 55R1322; PCL 5630 SEC TBF PT W 1/2 LT 10 CON 5 NIPIGON AS IN LPA41466 TOWNSHIP OF NIPIGON
79	55	624730346										NIPIGON	96	PT E 1/2 LT 10 CON 5 NIPIGON PT 42 55R13601 SUBJECT TO AN EASEMENT AS IN LPA47153 TOWNSHIP OF NIPIGON
80	55	624739503												
81	55	624739504												
82	55	624830059										STIRLING	150,737	PCL 23616 SEC TBF; PT E 1/2 LT 4 CON 1 STIRLING AS IN F685; DISTRICT OF THUNDER BAY
83	55	624830060											317,795	PCL 13430 SEC TBF; PT E PT LT 4 CON 1 STIRLING AS IN LT239352 S/T DEBTS IN LT136745; DISTRICT OF THUNDER BAY
84	55	624830061										DORION	9,259	PCL 11027 SEC TBF; PT MINING LOCATION AL 561 STIRLING AS IN PPA6440 EXCEPT LPA58264; DISTRICT OF THUNDER BAY
85	55	624830063											317,869	PCL 25589 SEC TBF; PT MINING LOCATION AL 561 STIRLING SRO AS IN F53135; S/T LPA38553, LPA53284, LT228882; DISTRICT OF THUNDER BAY

NEXTBRIDGE - EAST WEST TIE-LINE
ALTERNATE ROUTES AND BUFFER - LANDOWNER DETAILS
Mailing Line List as at October 18, 2013

ITEM NO.	LRO	PIN	ARN	OWNER	STREET #	STREET NAME	PO BOX	CITY	PROVINCE	POSTAL CODE	PHONE	MUNICIPALITY	AREA (m2)	DESCRIPTION
86	55	624830116	581075000003400									DISTRICT OF THUNDER BAY	327,831	PCL 7732 SEC TBF; PT LT 3 CON 1 STIRLING AS IN LPA27270 EXCEPT LPA58298; DISTRICT OF THUNDER BAY
87	55	624830119											353,127	PCL 20498 SEC TBF; PT LT 3 CON 1 STIRLING AS IN LT175021; S/T LPA53279; DISTRICT OF THUNDER BAY
88	55	624830120	581075000001700									DISTRICT OF THUNDER BAY	103,253	PCL 21888 SEC TBF; PT LOCATION AL 633 STIRLING PT 1 55R5891; DISTRICT OF THUNDER BAY
89	55	624830121	581075000002900									DISTRICT OF THUNDER BAY	6,864	PCL 7857 SEC TBF; PT LOCATION AL 633 STIRLING AS IN LPA28012; DISTRICT OF THUNDER BAY
90	55	624830123	581075000001701									DISTRICT OF THUNDER BAY	1,025	PCL 26208 SEC TBF; PT LOCATION AL 633 STIRLING PT 1 55R10916; DISTRICT OF THUNDER BAY
91	55	624830124										DISTRICT OF THUNDER BAY	335	PCL 8297 SEC TBF; PT MINING LOCATION AL 633 STIRLING AS IN LPA30686 EXCEPT LPA61926; DISTRICT OF THUNDER BAY
92	55	624830125										DISTRICT OF THUNDER BAY	1,185	PCL 9148 SEC TBF; PT MINING LOCATION A.L. 633 STIRLING AS IN LPA35552 EXCEPT LPA36088, LPA58180, LPA61926; DISTRICT OF THUNDER BAY
93	55	624830126										DISTRICT OF THUNDER BAY	924	PCL 9219 SEC TBF; PT MINING LOCATION A. L. 633 STIRLING AS IN LPA36088 EXCEPT LPA61926; DISTRICT OF THUNDER BAY
94	55	624830127										DISTRICT OF THUNDER BAY	6,513	PCL 8075 SEC TBF; PT MINING LOCATION AL 633 STIRLING AS IN LPA29285 EXCEPT LPA35552, PT 1 55R4282; DISTRICT OF THUNDER BAY
95	55	624830128										THUNDER BAY	1,208	PCL 19816 SEC TBF; PT MINING LOCATION AL-633 STIRLING PT 1, 2 55R4282; DISTRICT OF THUNDER BAY
96	55	624830129										STIRLING	1,024	PCL 6491 SEC TBF; PT MINING LOCATION AL 633 STIRLING AS IN LPA22316; DISTRICT OF THUNDER BAY
97	55	624830130	581075000002400									DISTRICT OF THUNDER BAY	4,026	PCL 13798 SEC TBF; PT LOCATION A.L.-633 STIRLING AS IN LPA72439 RESERVING THEREFROM THE RIGHT OF WAY OF THE CANADIAN PACIFIC RAILWAY AS SHOWN TINTED YELLOW ON PLAN OF SURVEY AND A RIGHT OF WAY FOR A PIPE LINE 20 FEET WIDE ACROSS SAID LOCATION GRANTED BY LETTER PATENT DATED 16TH JANUARY 1912, TO THE CANADIAN PACIFIC RAILWAY BEING CANCELLED - SEE LAND FILE FOR LOCATION A.L.-633; DISTRICT OF THUNDER BAY
98	55	624830131										DISTRICT OF THUNDER BAY	545	PCL 23429 SEC TBF; PT LOCATION AL-633 STIRLING AS IN LT233632; DISTRICT OF THUNDER BAY
99	55	624830132										DISTRICT OF THUNDER BAY	3,925	PCL 13032 SEC TBF; PT LOCATION AL-633 STIRLING AS IN LPA66226; S/T LPA21396; DISTRICT OF THUNDER BAY
100	55	624830134	581075000001900									DISTRICT OF THUNDER BAY	2,139	PCL 18057 SEC TBF; PT LOCATION AL 633 STIRLING AS IN LPA66382; S/T LPA21396; DISTRICT OF THUNDER BAY
101	55	624830135	581075000001900									DISTRICT OF THUNDER BAY	494	PCL 13319 SEC TBF; PT LOCATION AL633 STIRLING AS IN LPA67098; S/T LPA21396; DISTRICT OF THUNDER BAY
102	55	624830137										DISTRICT OF THUNDER BAY	473	PCL 3290 SEC TBF; PT LOCATION AL 633 LYON AS IN PPA1942 EXCEPT LPA67097, LPA78206; DISTRICT OF THUNDER BAY
103	55	624830139											15,658	PCL 12585 SEC TBF; PT BROKEN LT 2 CON 1 STIRLING AS IN LPA62788; DISTRICT OF THUNDER BAY
104	55	624830140											3,275	PCL 25429 SEC TBF; LOCATION CL 7151 STIRLING PT 1 55R7426; DISTRICT OF THUNDER BAY
105	55	624830182											2,649	PCL 5994 SEC TBF; PT LOCATION ED 405-A STIRLING AS IN LPA20303; DISTRICT OF THUNDER BAY
106	55	624830183											5,259	PCL 5797 SEC TBF; PT LOCATION ED 405-A CON 1 STIRLING AS IN LPA19025 EXCEPT LPA58434; DISTRICT OF THUNDER BAY
107	55	624830184	581075000001100									DISTRICT OF THUNDER BAY	4,019	PCL 5809 SEC TBF; PT LOCATION ED 405-A CON 1 STIRLING AS IN LPA19138; DISTRICT OF THUNDER BAY
108	55	624830185	581075000001105									DISTRICT OF THUNDER BAY	56,239	PCL 8091 SEC TBF; PT LOCATION ED 405-A CON 1 STIRLING AS IN LPA29387; DISTRICT OF THUNDER BAY
109	55	624830187											4,098	PCL 5737 SEC TBF; PT LOCATION ED 405-A CON 1 STIRLING AS IN LPA18680; DISTRICT OF THUNDER BAY
110	55	624830188	581075000000300									DISTRICT OF THUNDER BAY	1,162	PCL 5933 SEC TBF; PT LOCATION ED 405-A STIRLING AS IN LT189414 (SECONDLY) S/T DEBTS IN LPA21884; DISTRICT OF ALGOMA
111	55	624830189										DISTRICT OF THUNDER BAY	4,095	PCL 5812 SEC TBF; PT LOCATION ED 405-A CON 1 STIRLING AS IN LPA19179; DISTRICT OF THUNDER BAY
112	55	624830190										DISTRICT OF THUNDER BAY	11,315	PCL 5790 SEC TBF; PT MINING LOCATION ED 405A STIRLING AS IN LPA18969; DISTRICT OF THUNDER BAY
113	55	624830286										DISTRICT OF THUNDER BAY	155	PCL 13318 SEC TBF; PT LOCATION A.L.-633 STIRLING AS IN LPA67097; DISTRICT OF THUNDER BAY
114	55	624830288											3,773	PCL 5797 SEC TBF; PT LOCATION ED 405-A CON 1 STIRLING AS IN LPA58434; PCL 5739 SEC TBF; PT LOCATION ED 405A CON 1 STIRLING AS IN LPA61926; DISTRICT OF THUNDER BAY

NEXTBRIDGE - EAST WEST TIE-LINE
ALTERNATE ROUTES AND BUFFER - LANDOWNER DETAILS
Mailing Line List as at October 18, 2013

ITEM NO.	LRO	PIN	ARN	OWNER	STREET #	STREET NAME	PO BOX	CITY	PROVINCE	POSTAL CODE	PHONE	MUNICIPALITY	AREA (m2)	DESCRIPTION
115	55	624830291											147,141	CANADIAN PACIFIC RAILWAY LANDS IN THE TOWNSHIP OF STIRLING; DISTRICT OF THUNDER BAY
116	55	624839547												
117	55	624839548												
118	55	624839553												
119	55	624839557												
120	55	624839558												
121	55	624839559												
122	55	624839560												
123	55	624839561												
124	55	624839562												
125	55	624839563												
126	55	624839564												
127	55	624839565												
128	55	624839566												
129	55	624839567												
130	55	624839568												
131	55	624839569												
132	55	624839571												
133	55	624839572												
134	55	624839573												
135	55	624839574												
136	55	624839577												
137	55	624839578												
138	55	624839597												
139	55	624839598												
140	55	624840097	581062000005801									DISTRICT OF THUNDER BAY	138,941	PCL 17394 SEC TBF; PT OF E PT OF BROKEN LT 1 CON 7 LYON AS IN LT119471; DISTRICT OF THUNDER BAY
141	55	624840099											587,929	PCL 120 SEC TBEF; W PT BROKEN LT 1 CON 7 LYON BEING ALL THAT PORTION OF THE SAID LOT LYING WEST OF A LINE DRAWN ACROSS THE SAID LOT PARALLEL WITH THE EAST LIMIT THEREOF AND DISTANT WEST THEREFROM 38 CHAINS 12 LINKS; S/T LPA68079, LT239806; DISTRICT OF THUNDER BAY
142	55	624840103										DISTRICT OF THUNDER BAY	543,228	PCL 12332 SEC TBF; PT W 1/2 LT 4 CON 8 LYON SRO AS IN LPA60708 (SECONDLY); S/T F48933, F51280, LPA59835, LT228333; DISTRICT OF THUNDER BAY
143	55	624840158	5810750000017000									DISTRICT OF THUNDER BAY	652,517	PCL 12972 SEC TBF; E 1/2 LT 5 CON 10 LYON S/T DEBTS IN LT214840; S/T F51937, LPA38098; DISTRICT OF THUNDER BAY
144	55	624840166											624,754	PCL 5297 SEC TBF; LOCATION AL 678 LYON; S/T LPA58028, LPA60945, LT228411; DISTRICT OF THUNDER BAY
145	55	624840167										THUNDER BAY	622,032	PCL 9001 SEC TBF; W 1/2 LT 8 CON 10 LYON; S/T LPA53285, LT228332; DISTRICT OF THUNDER BAY
146	55	624840169	5810750000020800									DISTRICT OF THUNDER BAY	508,222	PCL 364 SEC TBEF; E PT LT 9 CON 11 LYON AS IN LPA90112; DISTRICT OF THUNDER BAY
147	55	624840170										DISTRICT OF THUNDER BAY	526,097	PCL 12973 SEC TBF; PT LT 9 CON 11 LYON AS IN LPA65639; S/T LPA53483, LT160688, LT228330; DISTRICT OF THUNDER BAY
148	55	624840179											32,651	PCL 12353 SEC TBF; PT W 1/2 LT 6 CON 9 LYON AS IN LPA61012; S/T LPA53288, LT230625; DISTRICT OF THUNDER BAY
149	55	624840181											674,169	PCL 8051 SEC TBF; E 1/2 LT 4 CON 9 LYON; S/T F52363, LPA38005, LPA52122, LT229276; DISTRICT OF THUNDER BAY
150	55	624840185										DISTRICT OF THUNDER BAY	63,364	PCL 5153 SEC TBF; PT LT 8 CON 11 LYON; PT LT 9 CON 11 LYON AS IN PPA3205 EXCEPT LT159658, LT93474, LPA58161, LT160379, LT204092, LT201682; DISTRICT OF THUNDER BAY
151	55	624840187	5810750000020320									DISTRICT OF THUNDER BAY	6,928	PCL 19449 SEC TBF; PT LT 9 CON 11 LYON PT 1 55R4241; DISTRICT OF THUNDER BAY
152	55	624840188	5810750000020400									DISTRICT OF THUNDER BAY	6,864	PCL 15102 SEC TBF; PT LT 9 CON 11 LYON PT 1 56R754; DISTRICT OF THUNDER BAY
153	55	624840191											39,600	PCL 8188 SEC TBF; PT W 1/2 LT 6 CON 10 LYON AS IN F14388; DISTRICT OF THUNDER BAY
154	55	624840194	5810750000017500									DISTRICT OF THUNDER BAY	4,838	PCL 397 SEC TBEF; PT W 1/2 LT 6 CON 10 LYON AS IN F45573; DISTRICT OF THUNDER BAY
155	55	624840195	5810750000021500									DISTRICT OF THUNDER BAY	25,876	PCL 7972 SEC TBF; PT OF W PT OF LT 10 CON 11 LYON AS IN LPA28687 EXCEPT LPA58179; S/T LT200207; DISTRICT OF THUNDER BAY
156	55	624840196	5810750000021600									DISTRICT OF THUNDER BAY	370,098	PCL 7276 SEC TBF; W PT LT 10 CON 11 LYON AS IN PPA3295 EXCEPT LPA16758, LPA16759, LPA17316, LPA28687, LPA47158, LPA58175, LPA61876; S/T F100794, F108688, LPA18109, LT207265; DISTRICT OF THUNDER BAY
157	55	624840211											17,486	PCL 5283 SEC TBF; PT W PT LT 9 CON 11 LYON AS IN LPA61876, LPA58228; PCL 7276 SEC TBF W PT LT 10 CON 11 LYON AS IN LPA58175, LPA61876; PCL 7972 SEC TBF; PT W PT LT 10 CON 11 LYON AS IN LPA58179; S/T LPA53483; DISTRICT OF THUNDER BAY

NEXTBRIDGE - EAST WEST TIE-LINE
ALTERNATE ROUTES AND BUFFER - LANDOWNER DETAILS
Mailing Line List as at October 18, 2013

ITEM NO.	LRO	PIN	ARN	OWNER	STREET #	STREET NAME	PO BOX	CITY	PROVINCE	POSTAL CODE	PHONE	MUNICIPALITY	AREA (m2)	DESCRIPTION
158	55	624840217											1,042	PCL 25517 SEC TBF; LOCATION CL 8608 LYON BEING PT OF THE BED OF STURGEON RIVER PT 1, 2, 55R9624; DISTRICT OF THUNDER BAY
159	55	624840228										DISTRICT OF THUNDER BAY	8,066	PCL 11639 SEC TBF; E PT BROKEN LT 8 CON 11 LYON AS IN LPA39423; DISTRICT OF THUNDER BAY
160	55	624840229											9,001	PCL 11639 SEC TBF; E PT OF BROKEN LT 8 CON 11 LYON AS IN LPA56090; DISTRICT OF THUNDER BAY
161	55	624849516												
162	55	624849517												
163	55	624849520												
164	55	624849521												
165	55	624849522												
166	55	624849523												
167	55	624849524												
168	55	624849525												
169	55	624849526												
170	55	624849527												
171	55	624849528												
172	55	624849529												
173	55	624849534												
174	55	624849536												
175	55	624849537												
176	55	624849558												
177	55	624849559												
178	55	624849561												
179	55	624850003											316,111	PCL 3390 SEC TBF; W 1/2 OF E 1/2 LT 9 CON 3 DORION EXCEPT LPA59909 & PT 1 55R1306; DORION
180	55	624850004										DORION	2,663	PCL 16008 SEC TBF; PT LT 9 CON 3 DORION PT 1 55R1306 SRO; DORION
181	55	624850005											1,268	PCL 12247 SEC TBF; PT LT 9 CON 3 DORION BEING PT W 1/2 OF E 1/2 PT 1 & 2 55R5291; DORION
182	55	624850006	583400000114910									DORION	61,889	PCL 19803 SEC TBF; PT E 1/2 LT 9 CON 3 DORION PT 2 55R4379 SRO; DORION
183	55	624850007										DORION	216,383	PCL 16596 SEC TBF; FIRSTLY: PT LT 9 CON 3 DORION BEING THE E 1/2 OF E 1/2 SRO EXCEPT THE ROW OF THE CANADIAN PACIFIC RAILWAY CROSSING SAID PT OF LT, CONTAINING .15 OF AN ACRE, MORE OR LESS; A TRIANGULAR PIECE OF LAND AT THE SE CORNER THEREOF AND LYING BETWEEN THE GOVERNMENT RD & THE SOUTHERN & EASTERN BOUNDARIES OF SAID LT; THE STRIP OF LAND, PT OF THE LANDS ABOVE DESCRIBED, TAKEN FOR & NOW USED AS SAID GOVERNMENT RD; SECONDLY: PT LT 10 CON 3 DORION BEING PT E 1/2 LYING S OF COLDWATER RIVER EXCEPT LPA40128, LPA41054, LPA45430, LPA81920, PT 1 TO 5 55R4379 & PT 1 55R6695; S/T LPA38493; DORION
184	55	624850008										DORION	24,322	PCL 22891 SEC TBF; PT LT 9 CON 3 DORION BEING PT E 1/2 OF E 1/2 PT 1 55R6695 SRO; DORION
185	55	624850009										DORION	2,673	PCL 13720 SEC TBF; PT LT 9 CON 3 DORION PT 1 LPA71327; DORION
186	55	624850010										DORION	1,135	PCL 11700 SEC TBF; PT LT 9 CON 3 DORION AS IN LPA56388; DORION
187	55	624850039	583400000101400									DORION	946,050	PCL 14429 SEC TBF; PT LT 13 CON 1 DORION AS IN PPA7791; DORION
188	55	624850064											483,607	PCL 8467 SEC TBF; PT E 1/2 LT 13 CON 2 DORION AS IN LT115805 EXCEPT PT 1 55R8157; DORION
189	55	624850067										DORION	32,943	PCL 24133 SEC TBF; PT E 1/2 LT 13 CON 2 DORION PT 1 55R8157; DORION
190	55	624850068										DORION	32,440	PCL 14687 SEC TBF; PT E 1/2 LT 13 CON 2 DORION PT 1 PAR253; DORION
191	55	624850069	583400000107600									DORION	51,279	PCL 13451 SEC TBF; PT E 1/2 LT 13 CON 2 DORION AS IN LPA68263; DORION
192	55	624850128	583400000115710									DORION	60,996	PCL 19802 SEC TBF; PT E 1/2 LT 10 CON 3 DORION PT 1 55R4379 SRO; DORION
193	55	624850151											103,863	PCL 13790 SEC TBF; PT LT 12 CON 2 DORION SRO PT 1, 2 & 3 PAR59; S/T LPA61384, LT237317; DORION

NEXTBRIDGE - EAST WEST TIE-LINE
ALTERNATE ROUTES AND BUFFER - LANDOWNER DETAILS
Mailing Line List as at October 18, 2013

ITEM NO.	LRO	PIN	ARN	OWNER	STREET #	STREET NAME	PO BOX	CITY	PROVINCE	POSTAL CODE	PHONE	MUNICIPALITY	AREA (m2)	DESCRIPTION
194	55	624850152		[REDACTED]									252	PCL 14525 SEC TBF; PT LT 10 CON 3 DORION PT 1 PAR202; DORION
195	55	624850154											153	PCL 25429 SEC TBF; 108THLY: LOCATION CL 7149 DORION PT 1 55R7476; DORION
196	55	624850156										DORION	176	PCL 19333 SEC TBF; PT LT 9 CON 3 DORION PT 3, 4 & 5 55R4379 SRO; S/T PT 4 55R4379; DORION
197	55	624850157										DORION	772	PCL 19747 SEC TBF; PT LT 9 CON 3 DORION PT 9, 10 55R3193 & PT 2 55R3294; S/T LPA63375; DORION
198	55	624850158											5,508	PCL 19751 SEC TBF; PT LT 9 CON 3 DORION PT 1, 2, 7, 8 11 55R3193 & PT 1 55R3294; S/T LPA63375; DORION
199	55	624850159											33,967	PCL 7404 SEC TBF; PT LT 9 CON 3 DORION BEING PT E 1/2 OF E 1/2 AS IN LPA40129, LPA45431, LPA54355; PCL 6251 SEC TBF ; PT E 1/2 OF E 1/2 LT 9 CON 3 DORION; PT E 1/2 LT 10 CON 3 DORION LYING S OF COLDWATER RIVER AS IN LPA40129, LPA41055 & LPA45431; S/T LPA
200	55	624850160											51,134	PCL 4478 SEC TBF; PT LT 13 CON 1 DORION; PT LT 14 CON 1 DORION AS IN PPA2673; DORION
201	55	624850163										DORION	5,023	PCL 14519 SEC TBF; UNIT 1 PL TD2 DORION; DORION
202	55	624850172											12,825	PCL 9798 SEC TBF; PT LT 10 CON 3 DORION AS LPA40985; DORION
203	55	624850173											2,777	PCL 25429 SEC TBF; LOCATION CL 7150 DORION PT 1 55R7415; DORION
204	55	624850175										DORION	2,893	PCL 12350 SEC TBF; PT LT 10 CON 3 DORION AS IN LPA60931; DORION
205	55	624850180											173,684	PT LT 11 CON 1 DORION; PT LT 10-11 CON 2 DORION AS IN TBR183313, TBR249065 SE OF CPR & PT 2 55R3336; DORION EXCEPT FORFEITED MINING RIGHTS, IF ANY
206	55	624850182											139,982	PT LT 11-12 CON 1 DORION; PT LT 9-11 CON 2 DORION AS IN PD66, PD67, PD68, PD69, PD107; DORION EXCEPT FORFEITED MINING RIGHTS, IF ANY
207	55	624850183										DORION	62,864	PT LT 11 CON 1 DORION; PT LT 11 CON 2 DORION AS IN TBR320479 & PT 1 55R11379 TOWNSHIP OF DORION
208	55	624850184											45,015	PT LT 12 CON 1 DORION SRO AS IN TBR264478 (THIRDLY); DORION
209	55	624850185											433,259	PT LT 12 CON 1 DORION AS IN TBR399355 (FIRSTLY) & SRO AS IN TBR399355 (SECONDLY); S/T TBR399355 (FIRSTLY); DORION
210	55	624850188											28,643	PT LT 12 CON 1 DORION AS IN TBR383825; S/T PD235 ASSIGNED BY PTA107138; S/T PD105, PTA101827, TBR293429; DORION
211	55	624850189										DORION	234,839	PT LT 11 CON 2 DORION AS IN TBR328138 EXCEPT PT 1 55R11379; DORION
212	55	624850192											86	PT LT 10 CON 2 DORION AS IN TBR249065 NW OF CPR; DORION EXCEPT FORFEITED MINING RIGHTS, IF ANY
213	55	624850193											73,309	PT LT 11 CON 2 DORION SRO AS IN TBR299877; DORION EXCEPT FORFEITED MINING RIGHTS, IF ANY
214	55	624850194											9,942	PT LT 11 CON 2 DORION AS IN PD134 (THIRDLY) EXCEPT TBR299877, TBR183313, TBR328138 & MRO AS IN PD162 (FIFTHLY); DORION EXCEPT FORFEITED MINING RIGHTS, IF ANY
215	55	624850195										DISTRICT OF THUNDER BAY	254,641	PT LT 9-12 CON 2 DORION; PT LT 12 CON 1 DORION AS SHOWN ON PLAN OF SURVEY PA98 BETWEEN N LIMIT OF LT 12 CON 1 DORION AND S LIMIT LT 9 CON 2 DORION; DORION
216	55	624850199											370,188	PT LT 11 CON 2 DORION AS IN TBR245748; S/T DEBTS IN TBR245748, S/T BENEFICIARIES INTEREST IN TBR239235 EXCEPT MRO AS IN PD236; S/T PD230 ASSIGNED BY PTA107138 S/T PD100, PD185, PD263, PD99, TBR293390; DORION EXCEPT FORFEITED MINING RIGHTS, IF ANY
217	55	624850202										DORION	180,611	PT LT 11 CON 2 DORION AS IN TBR151947 E OF TBR263933;S/T PD227 ASSIGNED BY PTA107138; S/T PD100, PD177, PD99, PTA109417, TBR294391; DORION
218	55	624850204											75,348	PT LT 11 CON 2 DORION AS IN TBR273535; S/T PD220 ASSIGNED BY PTA107138; S/T PD100, PD178, PD262, PD99, TBR293391; DORION EXCEPT FORFEITED MINING RIGHTS, IF ANY
219	55	624850205										DORION	51,133	PT LT 11 CON 2 DORION AS IN TBR211879; S/T PD220 & PD226 ASSIGNED BY PTA107138; S/T PD100, PD178, PD261, PD262, PD99, TBR294390; DORION
220	55	624850206	583400000106100									DORION	23,775	PT LT 11 CON 2 DORION AS IN PD206 EXCEPT TBR211879 (FIRSTLY) & PT 1 TO 9 55R4611; DORION

NEXTBRIDGE - EAST WEST TIE-LINE
ALTERNATE ROUTES AND BUFFER - LANDOWNER DETAILS
Mailing Line List as at October 18, 2013

ITEM NO.	LRO	PIN	ARN	OWNER	STREET #	STREET NAME	PO BOX	CITY	PROVINCE	POSTAL CODE	PHONE	MUNICIPALITY	AREA (m2)	DESCRIPTION
221	55	624850207											19,081	PT LT 11 CON 2 DORION PT 1-4, 6 55R4611; S/T PD226 ASSIGNED BY PTA107138; S/T PD100, PD178, PD260, PD99, TBR293392; DORION EXCEPT FORFEITED MINING RIGHTS, IF ANY
222	55	624850208											4,430	PT LT 11 CON 2 DORION PT 5, 7-9 55R4611; S/T PD100, PD178, PD260, PD99; DORION EXCEPT FORFEITED MINING RIGHTS, IF ANY
223	55	624850209										DORION	76,020	PT LT 10 CON 2 DORION SRO AS IN PD167 EXCEPT TBR263933; S/T PD228 ASSIGNED BY PTA107138; S/T PD100, PD179, PD248, PD99, TBR293394; DORION
224	55	624850210											61,352	PT LT 10 CON 2 DORION AS IN SRO TBR292734 EXCEPT TBR263933; S/T PD225 ASSIGNED BY PTA107138; S/T PD100, PD182, PD247, PD99, TBR293331; DORION
225	55	624850211										DORION	211,033	PT LT 10 CON 2 DORION AS IN TBR397877 E OF TBR263933 EXCEPT MRO AS IN PD161 SECONDLY; S/T PD229 ASSIGNED BY PTA107138; S/T PD100, PD181, PD252, PD99, TBR293393; DORION
226	55	624850212											123,266	PT LT 10 CON 2 DORION AS IN TBR230981 E OF TBR263933; S/T PD100, PD175, PD251, PD 99 DORION EXCEPT FORFEITED MINING RIGHTS, IF ANY
227	55	624850213											9,233	PT LT 10 CON 2 DORION AS IN TBR365309; S/T PD100, PD175, PD258, PD99; DORION EXCEPT FORFEITED MINING RIGHTS, IF ANY
228	55	624850214										DORION	140,143	PT LT 10 CON 2 DORION SRO AS IN PD197; S/T PD224 ASSIGNED BY PTA107138; S/T TBR293389; DORION
229	55	624850215											445,761	PT LT 10 CON 2 DORION AS IN SRO AS IN TBR264478 (SECONDLY); DORION EXCEPT FORFEITED MINING RIGHTS, IF ANY
230	55	624850217										DORION	632,128	PT LT 9 CON 2 DORION AS IN SRO TBR101984; T/W TBR407872; DORION
231	55	624850218											15,172	PT LT 9 CON 2 DORION AS IN TBR408283 EXCEPT MRO AS IN PD162 (FIRSTLY); S/T DEBTS IN TBR408283; S/T TBR407872 EXCEPT FORFEITED MINING RIGHTS, IF ANY
232	55	624850219										DORION	60,720	PT LT 9 CON 2 DORION AS IN PD159 EXCEPT MRO AS IN PTA106513; S/T PD221 ASSIGNED BY PTA107138; S/T TBR293389; DORION
233	55	624850220											63,129	PT LT 9 CON 2 DORION AS IN TBR277864 (SECONDLY); S/T PD223 ASSIGNED BY PTA107138; S/T TBR293427; DORION
234	55	624850221											9,729	PT LT 9 CON 2 DORION AS IN PD134 (FIRSTLY)W OF PD69 EXCEPT TBR277864 (SECONDLY) & EXCEPT SRO AS IN PD162 (SECONDLY); DORION EXCEPT FORFEITED MINING RIGHTS, IF ANY
235	55	624850222											11,035	PT LT 9 CON 2 DORION PT 3-6, 13, 14 55R3193 EXCEPT MINING RIGHTS OVER PTS 4, 5 & 14, 55R3193 AS IN TY119206; S/T PD257; S/T EXECUTION 03-00155, IF ENFORCEABLE; DORION
236	55	624850223										DORION	25,022	PT LT 9 CON 2 DORION AS IN PD256; S/T PD100, PD259, PD99; DORION
237	55	624850224	583400000105501									DORION	116,004	PT LT 9 CON 2 DORION AS IN TBR277864 (FIRSTLY); S/T PD100, PD174, PD264, PD99; DORION
238	55	624850225											21,473	PT LT 9 CON 2 DORION AS IN TBR272900; DORION EXCEPT FORFEITED MINING RIGHTS, IF ANY
239	55	624850226										DORION	7,240	PT LT 9 CON 2 DORION AS IN TBR404942; DORION
240	55	624850227											6,038	LT 10 CON 2 DORION W OF CANADIAN PACIFIC RLWY, N OF PD167 AND E OF PD184 EXCEPT TBR263933 & SRO AS IN PD161 (SECONDLY); S/T PD100, PD99; DORION EXCEPT FORFEITED MINING RIGHTS, IF ANY
241	55	624850288												PT LT 9 CON 2 DORION; DORION
242	55	624850289												PT LT 10 CON 2 DORION; DORION
243	55	624850290											9,792	PT SE 1/4 LT 12 CON 2 DORION AS IN TBR107139; S/T TBR300375; DORION
244	55	624850293										DORION	622,806	PT W 1/2 LT 9 CON 3 DORION AS IN LPA42557 EXCEPT PTS 1 & 2 55R12234 ; DORION
245	55	624850295	583400000106901									DORION	166,215	PT W 1/2 LT 12 CON 2 DORION AS IN LPA67523 (THIRDLY); DORION
246	55	624850296											71,844	PT LT 11 CON 2 DORION AS IN PD184 AMENDED BY PD187 EXCEPT TBE151947 ; DORION
247	55	624850297										DORION	54,380	PT E 1/2 LT 12 CON 2 DORION PT 1, PAR347 TOWNSHIP OF DORION
248	55	624850298											2,992	PT E 1/2 LT 12 CON 2 DORION PT 9, PAR347 TOWNSHIP OF DORION
249	55	624850299											201,148	PT E 1/2 LT 12 CON 2 DORION PTS 6, 10, 13 & 16, PAR347 TOWNSHIP OF DORION
250	55	624850304										DORION	459,810	PT E 1/2 LT 10 CON 3 DORION AS IN LPA25484 EXCEPT LPA40985, LPA60931, PT 1, PAR202 & PT 1, 55R13608 TOWNSHIP OF DORION
251	55	624859531												
252	55	624859532												
253	55	624859533												
254	55	624859534												
255	55	624859535												

NEXTBRIDGE - EAST WEST TIE-LINE
ALTERNATE ROUTES AND BUFFER - LANDOWNER DETAILS
Mailing Line List as at October 18, 2013

ITEM NO.	LRO	PIN	ARN	OWNER	STREET #	STREET NAME	PO BOX	CITY	PROVINCE	POSTAL CODE	PHONE	MUNICIPALITY	AREA (m2)	DESCRIPTION
256	55	624859536												
257	55	624859537												
258	55	624859538												
259	55	624859539												
260	55	624859552												
261	55	624859553												
262	55	624860054											40,087	PCL 5952 SEC TBF; PT E 1/2 LT 8 CON 3 DORION AS IN LPA20103 (F); DORION
263	55	624860055										DORION	187,372	PCL 13873 SEC TBF; PT E 1/2 LT 8 CON 3 DORION AS IN LPA73191; S/T LPA38492, LPA39118; DORION
264	55	624860057										DORION	5,160	PCL 12546 SEC TBF; PT E 1/2 LT 8 CON 3 DORION AS IN LPA62406; DORION
265	55	624860060											9,952	PCL 25888 SEC TBF; PT E 1/2 LT 8 CON 3 DORION PT 1 55R10366; DORION
266	55	624860061	583400000113210									DORION	561	PCL 23354 SEC TBF; PT E 1/2 LT 8 CON 3 DORION PT 1 55R6876; DORION
267	55	624860062											123,406	PCL 9569 SEC TBF; PT E 1/2 LT 8 CON 3 DORION AS IN; S/T LPA55333, LT227008; DORION
268	55	624860063										DORION	11,137	PCL 4018 SEC TBF; PT LT 8 CON 3 DORION AS IN LPA7878; DORION
269	55	624860064											22,661	PCL 5955 SEC TBF; PT E 1/2 LT 8 CON 3 DORION AS IN LPA20103 (I); DORION
270	55	624860074											250,339	PCL 5746 SEC TBF; SW PT BROKEN LT 8 CON 2 DORION AS IN PPA3624 S/T, IF ENFORCEABLE, EXECUTION LT191535; DORION
271	55	624860102											632,853	PCL 5066 SEC TBF; W 1/2 LT 1 CON 5 DORION; S/T LPA38799, LPA59125; DORION
272	55	624860107	583400000125600									DORION	40,189	PCL 18089 SEC TBF; PT E 1/2 LT 2 CON 5 DORION LYING NW OF THE ROW OF THE CANADIAN PACIFIC RAILWAY; COMMENCING AT THE POINT IN THE ELY BOUNDARY OF E HALF OF LT TWO WHERE THE SAME IS INTERSECTED BY NLY LIMIT OF NIPIGON HWY; THENCE NLY 660 FT ALONG THE E BO
273	55	624860109	583400000121000									DORION	452,331	PCL 13936 SEC TBF; PT E 1/2 LT 5 CON 4 DORION AS IN LPA73591 EXCEPT PT 1 TO 5 55R2998; DORION
274	55	624860110	583400000121000									DORION	61,664	PCL 17985 SEC TBF; PT E 1/2 LT 5 CON 4 DORION PT 1 TO 5 55R2998; S/T LPA37625, LPA63575, LPA64372; DORION
275	55	624860111										THUNDER BAY	4,021	PCL 10405 SEC TBF; PT E 1/2 LT 5 CON 4 DORION AS IN LPA46000; S/T LPA64475; DORION
276	55	624860112											10,298	PCL 9747 SEC TBF; PT LT 5 CON 4 DORION AS IN LPA40431 AMENDED BY LPA63425; S/T LPA63426; DORION
277	55	624860113											26,409	PCL 18480 SEC TBF; PT E 1/2 LT 5 CON 4 DORION PT 2 55R3407; DORION
278	55	624860114	583400000121210									DORION	13,614	PCL 18518 SEC TBF; PT E 1/2 LT 5 CON 4 DORION PT 1 55R3407; DORION
279	55	624860115										DORION	28,807	PCL 9265 SEC TBF; PT LT 4 CON 4 DORION AS IN LPA36418 EXCEPT LPA41476, LPA45726 & LPA52842; S/T LPA29584; DORION
280	55	624860116	583400000123000									DORION	37,363	PCL 18133 SEC TBF; PT E 1/2 LT 5 CON 4 DORION LYING SELY OF LPA45276 & LPA52842 EXCEPT ROW OF THE CANADIAN PACIFIC RAILWAY & PT 1, 2 55R3407; DORION
281	55	624860119											11,712	PCL 8882 SEC TBF; PT LT 4 CON 4 DORION AS IN LPA33984 EXCEPT LPA40067, LPA45726; S/T LPA29584, LPA39123, LPA63373; DORION
282	55	624860121										THUNDER BAY	34,908	PCL 8883 SEC TBF; PT LT 4 CON 4 DORION AS IN LPA33985 EXCEPT LPA40067, LPA45726 & LPA62594; S/T LPA29584; DORION
283	55	624860122	583400000120200									DORION	3,258	PCL 12559 SEC TBF; PT LT 4 CON 4 DORION AS IN LPA62594; DORION
284	55	624860123										DORION	13,700	PCL 6580 SEC TBF; PT LT 2 CON 4 DORION AS IN LPA99331 (FIRSTLY); S/T LPA21826, LPA21827, LPA38917, LPA58856; DORION
285	55	624860124											7,773	PCL 449 SEC TBEF; PT LT 2 CON 4 DORION PT 1 TO 5 56R685; S/T LPA21826, LPA38917, LPA58856; DORION
286	55	624860125										DORION	25,073	PCL 6580 SEC TBF; PT LT 2 CON 4 DORION AS IN LPA99331(SECONDLY); S/T LPA21826, LPA21827, LPA38917, LPA58856; DORION
287	55	624860126											7,549	PCL 6938 SEC TBF; PT W 1/2 LT 2 CON 4 DORION AS IN LPA23364 EXCEPT LPA40067, LPA45726, LPA54497, ROW OF THE CANADIAN PACIFIC RAILWAY AS IN PPA1034; S/T LPA21826, LPA21827; DORION
288	55	624860127											19,001	PCL 7521 SEC TBF; FIRSTLY: PT LT 2 CON 4 DORION BEING PT OF W 1/2 AS IN LPA47898; SECONDLY: PT LT 2 CON 5 DORION (REDESCRIPTION ENTERED 1994/10/18) COMMENCING AT THE SE ANGLE OF LT; THENCE WESTERLY ALONG THE SLY LIMIT OF LT TO A POINT WHERE THE LIMIT INT

NEXTBRIDGE - EAST WEST TIE-LINE
ALTERNATE ROUTES AND BUFFER - LANDOWNER DETAILS
Mailing Line List as at October 18, 2013

ITEM NO.	LRO	PIN	ARN	OWNER	STREET #	STREET NAME	PO BOX	CITY	PROVINCE	POSTAL CODE	PHONE	MUNICIPALITY	AREA (m2)	DESCRIPTION
289	55	624860128		[REDACTED]									18,183	PCL 16147 SEC TBF; FIRSTLY: PT LT 2 CON 4 DORION; SECONDLY: PT LT 2 CON 5 DORION AS IN PPA836; DORION
290	55	624860129											6,001	PCL 6246 SEC TBF; PT LT 2 CON 4 DORION AS IN LPA21664; DORION
291	55	624860130										DORION	29,492	PCL 23223 SEC TBF; PT W 1/2 LT 2 CON 4 DORION AS IN LT229723; S/T LPA53280; DORION
292	55	624860132											46,265	PCL 8298 SEC TBF; PT W 1/2 LT 2 CON 4 DORION AS IN LPA30691 EXCEPT LPA40067 & LPA54497; DORION
293	55	624860133											6,040	PCL 6938 SEC TBF; PT W 1/2 LT 2 CON 4 DORION AS IN LPA23364 EXCEPT LPA40067, LPA45726 & LPA54497; S/T LPA21826, LPA21827; DORION
294	55	624860134											379,444	PCL 11576 SEC TBF; SECONDLY: PT LT 2 CON 4 DORION BEING PT OF W 1/2 AS IN LPA55307; S/T LPA53280; DORION
295	55	624860154											2,209	PCL 9448 SEC TBF; PT BROKEN LT 5 CON 3 DORION AS IN LPA38177 EXCEPT LPA45726, LPA40067, LPA42662; S/T LPA19399, LPA19400; DORION
296	55	624860159										DORION	236,140	PCL 6253 SEC TBF; E 1/2 LT 6 CON 4 DORION AS IN LPA21691 EXCEPT LPA25553; DORION
297	55	624860160	583400000121800									DORION	76,383	PCL 12978 SEC TBF; PT LT 6 CON 4 DORION AS IN LPA65733; S/T LPA38494, LPA56129; DORION
298	55	624860161										DORION	28,125	PCL 25138 SEC TBF; PT E 1/2 LT 6 CON 4 DORION SRO PT 1 55R9357; DORION
299	55	624860162	583400000121700									DORION	3,994	PCL 13778 SEC TBF; PT E 1/2 LT 6 CON 4 DORION AS IN LPA72192; S/T LPA39179; DORION
300	55	624860163											130,552	PCL 7405 SEC TBF; PT E 1/2 LT 6 CON 4 DORION AS IN LT189203; DORION
301	55	624860164	583400000121620									DORION	118,945	PCL 19480 SEC TBF; PT E 1/2 LT 6 CON 4 DORION PT 1 55R4270; DORION
302	55	624860165										DORION	69,638	PCL 13549 SEC TBF; FIRSTLY: PT LT 6 CON 3 DORION AS IN LPA69383 (FIRSTLY); S/T LPA40032, LPA57346; DORION
303	55	624860166										DORION	2,701	PCL 11561 SEC TBF; PT W PT BROKEN LT 6 CON 3 DORION PT 3 55R2756; DORION
304	55	624860167										DORION	34,200	PCL 18052 SEC TBF; PT W PT BROKEN LT 6 CON 3 DORION PT 2 55R2756; DORION
305	55	624860168										DORION	27,392	PCL 17763 SEC TBF; PT W PT BROKEN LT 6 CON 3 DORION PT 1 55R2756; DORION
306	55	624860169										DORION	59,345	PCL 17787 SEC TBF; PT W PT BROKEN LT 6 CON 3 DORION PT 4, 5, 6 55R2756; S/T LT127257; DORION
307	55	624860170											77,174	PCL 9941 SEC TBF; PT W PT BROKEN LT 6 CON 3 DORION AS IN LPA42301; PCL 10533 SEC TBF ; PT BROKEN LT 6 CON 3 DORION AS IN LPA47414; PCL 8310 SEC TBF; PT E 1/2 LT 5 CON 4 DORION AS IN LPA41477, LPA52842; PCL 9940 SEC TBF; PT W PT LT 6 CON 3 DORION AS IN LPA42301; S/T LPA29863, LPA40032, LPA54226, LPA57346; DORION
308	55	624860172											4,112	PCL 9447 SEC TBF; PT BROKEN LT 6 CON 3 DORION AS IN LPA38177 EXCEPT LPA40067, LPA42662, LPA45497 & LPA45726; S/T LPA29863; DORION
309	55	624860181										DORION	487,185	PCL 16388 SEC TBF; PT E 1/2 LT 7 CON 4 DORION SRO COMMENCING AT A POINT IN THE N LIMIT OF LT 7, DISTANT 1,023.01 FT MEASURED WLY THEREON FROM THE NE ANGEL OF LT 7, THE SAID POINT BEING THE NWLY ANGLE OF PT 2 ON PAR-134; THENCE S 0 DEGREES, 41 MINUTES, 50 SECONDS E & PARALLEL TO THE E LIMIT OF THE LT 7, 1,122 FT TO A POINT WHERE AN IRON BAR HAS BEEN PLANTED AT THE SW ANGLE OF PT 1 PAR-134; THENCE S 89 DEGREES, 23 MINUTES, 50 SECONDS E & PARALLEL TO THE N LIMIT OF THE LT 7, 690 FT TO A POINT WHERE AN IRON BAR HAS BEEN PLANTED AS THE NW ANGLE OF PT 1 55R1579; THENCE S 0 DEGREES, 41 MINUTES, 50 SECONDS E & ALONG THE W LIMIT OF THE PT 1 55R1579, 1,267.77 FT TO AN ANGLE IN THE PT 1 55R1579; THENCE S 52 DEGREES, 23 MINUTES, 30 SECONDS E & ALONG THE SLY LIMIT OF THE PT 1 55R1579, 382 FT TO A POINT WHERE AN IRON BAR HAS BEEN PLANTED AT THE MOST SLY ANGLE OF THE PT 1 55R1579; THENCE S 0 DEGREES, 41 MINUTES, 50 SECONDS E & PARALLEL TO THE E LIMIT OF LT 7, 20 FT TO A POINT WHERE AN IRON BAR HAS BEEN PLANTED IN THE S LIMIT OF LT; THENCE N 89 DEGREES, 23 MINUTES, 50 SECONDS W & ALONG S LIMIT OF LT 7,
310	55	624860182										DORION	5,486	PCL 19501 SEC TBF; PT LT 7 CON 4 DORION SRO PT 2 55R3243; DORION
311	55	624860183	583400000121980									DORION	11,494	PCL 18447 SEC TBF; PT LT 7 CON 4 DORION PT 1 55R3243; DORION

NEXTBRIDGE - EAST WEST TIE-LINE
ALTERNATE ROUTES AND BUFFER - LANDOWNER DETAILS
Mailing Line List as at October 18, 2013

ITEM NO.	LRO	PIN	ARN	OWNER	STREET #	STREET NAME	PO BOX	CITY	PROVINCE	POSTAL CODE	PHONE	MUNICIPALITY	AREA (m2)	DESCRIPTION
312	55	624860184										DORION	23,237	PCL 18446 SEC TBF; PT LT 7 CON 4 DORION PT 3 55R3243; DORION
313	55	624860189											9,134	PCL 5810 SEC TBF; PT LT 7 CON 3 DORION BEING SW CORNER OF W 1/2 AS IN LEW19180; DORION
314	55	624860190										DORION	1,252	PCL 24896 SEC TBF; PT W 1/2 LT 7 CON 3 DORION PT 2 55R9034; DORION
315	55	624860191										DORION	39,141	PCL 24895 SEC TBF; W 1/2 LT 7 CON 3 DORION PT 1 55R9034; DORION
316	55	624860192										DORION	16,669	PCL 10424 SEC TBF; PT W 1/2 LT 7 CON 3 DORION PT 6, 7 55R5348; DORION
317	55	624860195											488,855	PCL 11501 SEC TBF; SECONDLY: PT LT 7 CON 3 DORION AS IN LT99503 EXCEPT PT 1, 2 55R9034; S/T LPA39178, LPA57524, LPA63427; DORION
318	55	624860197											19,735	PCL 11501 SEC TBF; FIRSTLY: PT LT 7 CON 3 DORION BEING W 1/2 AS IN LT99503; S/T LPA18104, LPA57524, LPA63427; DORION
319	55	624860198											202,363	PCL 5763 SEC TBF; FIRSTLY: PT 1/2 LT 7 CON 3 DORION AS IN LT175384; S/T LPA38584, LPA53277, LT227005; DORION
320	55	624860203											62,395	PCL 4478 SEC TBF; PT LT 8 CON 2 DORION AS IN PPA2673; S/T F16264, LPA67963; DORION
321	55	624860206	583400000111500									DORION	49,062	PCL 24741 SEC TBF; PT E 1/2 LT 7 CON 3 DORION AS IN F21841; S/T LPA18146, LPA38584, LPA63374; DORION
322	55	624860207											401,760	PCL 5815 SEC TBF; NW PT BROKEN LT 8 CON 2 DORION & E PT BROKEN LT 8 CON 2 DORION AS IN PPA3659; DORION
323	55	624860208											80,600	PCL 3403 SEC TBF; PT E 1/2 LT 7 CON 3 DORION AS IN LPA6632; DORION
324	55	624860209											397,444	PCL 8068 SEC TBF; PT W 1/2 LT 8 CON 3 DORION AS IN LPA46506 EXCEPT PT 1 55R6547 & PT 1 55R8461; DORION
325	55	624860210											85,554	PCL 8354 SEC TBF; PT E 1/2 LT 8 CON 3 DORION AS IN LPA31029 EXCEPT LPA40068, LPA45431, LPA45726; S/T LPA41026; DORION
326	55	624860211										DORION	159,525	PCL 7815 SEC TBF; PT W 1/2 LT 8 CON 3 DORION AS IN LPA27806; DORION
327	55	624860221										DORION	35,149	PCL 20667 SEC TBF; LOCATION HM 134 DORION PT 1 55R5055; DORION
328	55	624860224											13,331	PCL 26863 SEC TBF; PT E 1/2 LT 1 CON 5 DORION AS IN LPA40067 & LPA45382; DORION
329	55	624860227											57,563	PCL 897 SEC TBF; PT E 1/2 LT 8 CON 3 DORION AS IN LPA40068 & LPA45431; DORION
330	55	624860228											5,476	PCL 5792 SEC TBF; PT LT 8 CON 3 DORION AS IN LPA18984; DORION
331	55	624860229											6,235	PCL 5793 SEC TBF; PT LT 8 CON 3 DORION AS IN LPA18989; DORION
332	55	624860232											25,747	PCL 8095 SEC TBF; PT W 1/2 LT 7 CON 3 DORION AS IN LPA40068; S/T LPA18104, LPA39178; DORION
333	55	624860233											77,416	PCL 9906 SEC TBF; PT LT 4 CON 4 DORION AS IN LPA41915; PCL 11551 SEC TBF ;PT LT 4 CON 4 DORION AS IN LPA55051; PCL 26865 SEC TBF; PT E 1/2 LT 5 CON 4 DORION AS IN LPA41477; DORION
334	55	624860261											442,213	CANADIAN PACIFIC RAILWAY LANDS IN THE TOWNSHIP OF DORION S OF N LIMIT LT 8 CON 3; DORION
335	55	624869501												
336	55	624869502												
337	55	624869504												
338	55	624869505												
339	55	624869506												
340	55	624869507												
341	55	624869508												
342	55	624869509												
343	55	624869510												
344	55	624869521												
345	55	624869522												
346	55	624869523												
347	55	624869525												
348	55	624869526												
349	55	624869532												
350	55	624869533												
351	55	624869534												
352	55	624869538												
353	55	624869540												
354	55	624869542												

NEXTBRIDGE - EAST WEST TIE-LINE
ALTERNATE ROUTES AND BUFFER - LANDOWNER DETAILS
Mailing Line List as at October 18, 2013

ITEM NO.	LRO	PIN	ARN	OWNER	STREET #	STREET NAME	PO BOX	CITY	PROVINCE	POSTAL CODE	PHONE	MUNICIPALITY	AREA (m2)	DESCRIPTION
355	55	624869544												
356	55	624869549												
357	55	624869550												
358	55	624880028										DISTRICT OF THUNDER BAY	2,436,860	E1/2 OF NW1/4 SEC 4 CON 4 MCTAVISH; N1/2 OF SE1/4 SEC 4 CON 3 MCTAVISH; NE1/4 SEC 4 CON 3 MCTAVISH; NW1/4 SEC 4 CON 3 MCTAVISH, ALL EXCEPT MINING RIGHTS AS IN RM1526; NE1/4 SEC 4 CON 4 MCTAVISH EXCEPT MINING RIGHTS AS IN RM1759; SHUNIAH
359	55	624880040										PASS LAKE	302,422	S1/2 OF SE1/4 SEC 5 CON 4 MCTAVISH SRO; S/T RM1397, RM1881, TBR360054; SHUNIAH
360	55	624880054	582802000631005									SHUNIAH	3,737	PCL 16394 SEC TBF; PT SE1/4 SEC 6 CON 7 MCTAVISH PT 4, 55R1588; SHUNIAH
361	55	624880055										SHUNIAH	6,435	PCL 16393 SEC TBF; PT SE1/4 SEC 6 CON 7 MCTAVISH PT 5 & 6, 55R1588; S/T ROW OVER PT 6, 55R1588; SHUNIAH
362	55	624880056										PASS LAKE	4,886	PCL 16382 SEC TBF; PT SE1/4 SEC 6 CON 7 MCTAVISH PT 7 & 8, 55R1588; S/T ROW OVER PT 7, 55R1588; SHUNIAH
363	55	624880057										SHUNIAH	3,609	PCL 16391 SEC TBF; PT SE1/4 SEC 6 CON 7 MCTAVISH PT 1, 55R1588; T/W ROW OVER PT 7, 55R1588; SHUNIAH
364	55	624880058										SHUNIAH	1,840	PCL 16392 SEC TBF; PT SE1/4 SEC 6 CON 7 MCTAVISH PT 2, 55R1588; T/W ROW OVER PT 6, 55R1588; SHUNIAH
365	55	624880063											221,642	PCL 2989 SEC TBF; LT 6 CON 5 MCTAVISH BEING PT E1/2 OF SW1/4 AS IN F114668 EXCEPT THE ROW OF CANADIAN PACIFIC RAILWAY; S/T F47217, LPA25711, LPA37991, LPA62101, LPA62102; SHUNIAH
366	55	624880064	582802000641000									SHUNIAH	1,216	PCL 14147 SEC TBF SRO; LT 1 PL M218 MCTAVISH; SHUNIAH
367	55	624880065										SHUNIAH	1,490	PCL 15996 SEC TBF SRO; LT 2 PL M218 MCTAVISH; SHUNIAH
368	55	624880066	582802000641200									SHUNIAH	1,451	PCL 12653 SEC TBF SRO; LT 3 PL M218 MCTAVISH; SHUNIAH
369	55	624880067	582802000641300									SHUNIAH	1,641	PCL 12654 SEC TBF SRO; LT 4 PL M218 MCTAVISH; SHUNIAH
370	55	624880068										DISTRICT OF THUNDER BAY	1,759	PCL 13053 SEC TBF SRO; LT 5 PL M218 MCTAVISH; SHUNIAH
371	55	624880069	582802000641500									SHUNIAH	1,651	PCL 14796 SEC TBF SRO; LT 6 PL M218 MCTAVISH; SHUNIAH
372	55	624880070	582802000641500									SHUNIAH	1,978	PCL 13003 SEC TBF SRO; LT 7 PL M218 MCTAVISH; SHUNIAH
373	55	624880071	582802000641700									SHUNIAH	2,083	PCL 13014 SEC TBF SRO; LT 8 PL M218 MCTAVISH; SHUNIAH
374	55	624880072										THUNDER BAY	2,161	PCL 12969 SEC TBF SRO; LT 9 PL M218 MCTAVISH; SHUNIAH
375	55	624880073	582802000641900									SHUNIAH	2,564	PCL 12919 SEC TBF SRO; LT 10 PL M218 MCTAVISH; SHUNIAH
376	55	624880074	582802000642000									SHUNIAH	2,550	PCL 12920 SEC TBF SRO; LT 11 PL M218 MCTAVISH; SHUNIAH
377	55	624880075	582802000642100									SHUNIAH	2,457	PCL 12921 SEC TBF SRO; LT 12 PL M218 MCTAVISH; SHUNIAH
378	55	624880076	582802000642200									SHUNIAH	6,759	PCL 12574 SEC TBF SRO; LT 15, 13-14 PL M218 MCTAVISH; SHUNIAH
379	55	624880077	582802000642300									SHUNIAH	2,422	PCL 14177 SEC TBF SRO; LT 16 PL M218 MCTAVISH; SHUNIAH
380	55	624880078											2,698	PCL 12651 SEC TBF SRO; LT 17 PL M218 MCTAVISH; CONMEE
381	55	624880079	580404013757200									THUNDER BAY	3,058	PCL 13008 SEC TBF SRO; LT 18 PL M218 MCTAVISH; THUNDER BAY
382	55	624880080										THUNDER BAY	4,936	PCL 14209 SEC TBF SRO; LT 19 PL M218 MCTAVISH; THUNDER BAY
383	55	624880081	582802000642701									SHUNIAH	1,936	PCL 15520 SEC TBF SRO; PT LT 20 PL M218 MCTAVISH PT 1, 55R988; SHUNIAH
384	55	624880083										DISTRICT OF THUNDER BAY	15,449	PCL STREETS-1 SEC M218; VICTOR RD PL M218 MCTAVISH; SHUNIAH
385	55	624880084										SHUNIAH	4,846	PCL STREET-1 SEC 55M429 SRO; VICTOR RD PL 55M429 MCTAVISH; SHUNIAH
386	55	624880085										DISTRICT OF THUNDER BAY	610	PCL 13965 SEC TBF SRO; PT LT 20 PL M218 MCTAVISH PT 2, 55R988; SHUNIAH
387	55	624880088										DISTRICT OF THUNDER BAY	54	PCL RESERVE-1 SEC M218; RESERVE A PL M218 MCTAVISH; SHUNIAH
388	55	624880108										SHUNIAH	87,256	PT NW1/4 SEC 6 CON 3 MCTAVISH PT 1 & 2, 55R7318; SHUNIAH
389	55	624880109											88,778	PT NW1/4 SEC 6 CON 3 MCTAVISH PT 1, 2, 3, 4 & 5, 55R1362 ; S/T INTEREST IN TBR302539; S/T RM1901; SHUNIAH EXCEPT FORFEITED MINING RIGHTS, IF ANY
390	55	624880125											38,656	PT NW1/4 SEC 6 CON 3 MCTAVISH AS IN PTA129383; SHUNIAH EXCEPT FORFEITED MINING RIGHTS, IF ANY
391	55	624880155											83,042	PT NW1/4 SEC 6 CON 3 MCTAVISH; PT NE1/4 SEC 6 CON 3 MCTAVISH; PT SE1/4 OF NW1/4 SEC 6 CON 4 MCTAVISH; SHUNIAH
392	55	624880158											262,316	PT SE1/4 SEC 5 CON 3 MCTAVISH SRO AS IN TBR350538 FIRSTLY; SHUNIAH EXCEPT FORFEITED MINING RIGHTS, IF ANY
393	55	624880163											644,903	N1/2 OF NE1/4 SEC 5 CON 3 MCTAVISH; S1/2 OF NE1/4 SEC 5 CON 3 MCTAVISH SRO; S/T RM1357, RM1846; SHUNIAH EXCEPT FORFEITED MINING RIGHTS, IF ANY
394	55	624880175											200,107	PT SE1/4 SEC 6 CON 4 MCTAVISH AS IN TBR225009 N OF THE TRANS CANADA HWY; S/T RM1900; SHUNIAH EXCEPT FORFEITED MINING RIGHTS, IF ANY

NEXTBRIDGE - EAST WEST TIE-LINE
ALTERNATE ROUTES AND BUFFER - LANDOWNER DETAILS
Mailing Line List as at October 18, 2013

ITEM NO.	LRO	PIN	ARN	OWNER	STREET #	STREET NAME	PO BOX	CITY	PROVINCE	POSTAL CODE	PHONE	MUNICIPALITY	AREA (m2)	DESCRIPTION					
395	55	624880177											551,552	PT SW1/4 SEC 6 CON 4 MCTAVISH AS IN TBR291840 N OF THE TRANS CANADA HWY; S/T RM1859; SHUNIAH					
396	55	624880180										SHUNIAH	1,218,407	NE1/4 SEC 6 CON 5 MCTAVISH EXCEPT MINING RIGHTS AS IN RM1526; SW1/4 OF NW1/4 SEC 6 CON 4 MCTAVISH EXCEPT MINING RIGHTS AS IN RM1526; PT SE1/4 OF NW1/4 SEC 6 CON 4 MCTAVISH AS IN RM899 EXCEPT MINING RIGHTS AS IN RM1759; PT N1/2 OF NW1/4 SEC 6 CON 4 MCTAVI					
397	55	624880181												202,449	PT NE1/4 SEC 6 CON 4 MCTAVISH SRO AS IN TBR341087 N OF CANADIAN PACIFIC RAILWAY; S/T RM1397, TBR232888; SHUNIAH EXCEPT FORFEITED MINING RIGHTS, IF ANY				
398	55	624880182												391,006	PT NE1/4 SEC 6 CON 4 MCTAVISH SRO AS IN TBR341087 S OF CANADIAN PACIFIC RAILWAY; S/T TBR232888; SHUNIAH EXCEPT FORFEITED MINING RIGHTS, IF ANY				
399	55	624880183														SHUNIAH	19,167	PT N1/2 OF NW1/4 SEC 6 CON 4 MCTAVISH AS IN TBR366299 (THIRDLY) EXCEPT MINING RIGHTS AS IN RM1526; SHUNIAH	
400	55	624880186															252,388	PT SE1/4 SEC 6 CON 5 MCTAVISH AS IN PTA137574 NORTH OF CANADIAN PACIFIC RAILWAY; S/T RM1340, RM1873, RM1874, TBR359233; SHUNIAH	
401	55	624880187															334,212	PT SE1/4 SEC 6 CON 5 MCTAVISH AS IN PTA137574 SOUTH OF CANADIAN PACIFIC RAILWAY; SHUNIAH	
402	55	624880188															932,129	NW1/4 SEC 6 CON 5 MCTAVISH; W1/2 OF SW1/4 SEC 6 CON 5 MCTAVISH; S/T RM1340; SHUNIAH EXCEPT FORFEITED MINING RIGHTS, IF ANY	
403	55	624880189															42,197	PT E1/2 OF SW1/4 SEC 6 CON 5 MCTAVISH; PT SE1/4 SEC 6 CON 5 MCTAVISH; SHUNIAH	
404	55	624880190															665,847	PT SE1/4 SEC 6 CON 6 MCTAVISH AS IN TBR366299 (FIFTHLY); S/T TBR360254; SHUNIAH EXCEPT FORFEITED MINING RIGHTS, IF ANY	
405	55	624880191															598,820	PT NE1/4 SEC 6 CON 6 MCTAVISH; PT S1/2 OF NW1/4 SEC 6 CON 6 MCTAVISH AS IN TBR272908 EAST OF 55R1910; SHUNIAH EXCEPT FORFEITED MINING RIGHTS, IF ANY	
406	55	624880193															26,365	PT NE1/4 SEC 6 CON 6 MCTAVISH; PT S1/2 OF NW1/4 SEC 6 CON 6 MCTAVISH PT 1 & 2, 55R1910; SHUNIAH	
407	55	624880222															3,503	PCL 16390 SEC TBF; PT SE1/4 SEC 6 CON 7 MCTAVISH PT 3 55R1588; SHUNIAH	
408	55	624880233															SHUNIAH	10,859	PCL 3141 SEC TBF; PIPE LINE ROW MCTAVISH; DAM SITE ON PEARL RIVER MCTAVISH AS IN PPA1845; SHUNIAH
409	55	624880234															SHUNIAH	15,588	PT PCL 13952 SEC TBF SRO ; BLK B PL M218 ; SHUNIAH
410	55	624880235															DISTRICT OF THUNDER BAY	122,429	PT PCL 13952 SEC TBF SRO ; BLK A PL M218 ; SHUNIAH
411	55	624880240															DISTRICT OF THUNDER BAY	4,955	LT 1 PL 55M429 MCTAVISH; SHUNIAH;
412	55	624880241															DISTRICT OF THUNDER BAY	4,337	LT 2 PL 55M429 MCTAVISH; SHUNIAH;
413	55	624880242															DISTRICT OF THUNDER BAY	3,877	LT 3 PL 55M429 MCTAVISH; SHUNIAH;
414	55	624880243															DISTRICT OF THUNDER BAY	3,760	LT 4 PL 55M429 MCTAVISH; SHUNIAH;
415	55	624880244															SHUNIAH	4,078	LT 5 PL 55M429 MCTAVISH; SHUNIAH;
416	55	624880245															THUNDER BAY	4,190	LT 6 PL 55M429 MCTAVISH; SHUNIAH; SUBJECT TO AN EASEMENT IN GROSS OVER PT LT 6 PL 55M429 MCTAVISH PT 1, 55R13088 AS IN TY121300
417	55	624880248															SHUNIAH	1,755	SRO LT 22 PL M218 MCTAVISH S/T EASEMENT IN GROSS OVER PT 1 PLAN 55R12654 AS IN TY61313; SHUNIAH
418	55	624880249															SHUNIAH	2,812	SRO LT 21 PL M218 MCTAVISH S/T EASEMENT IN GROSS OVER PT 2 PLAN 55R12564 AS IN TY61314; SHUNIAH
419	55	624880252											5	PT BLK 7 PL 55M429 MCTAVISH; SHUNIAH					
420	55	624880253											DISTRICT OF THUNDER BAY	2	PT BLK 7 PL 55M429 MCTAVISH PT 3, 55R13088; SHUNIAH				
421	55	624880254											71	PT BLK 7 PL 55M429 MCTAVISH; SHUNIAH					
422	55	624880255											DISTRICT OF THUNDER BAY	35	PT LT 6 CON 6 MCTAVISH PT 2, 55R13088; SHUNIAH				
423	55	624880257											6,204	LOCATION CL 16244 PT SW 1/4 SEC 6 CON 6 MCTAVISH BEING PTS 1,2 & 3 55R13232; SAVING, EXCEPTING & RESERVING ALL ORES, MINES OR MINERALS AS IN CROWN PATENT TY132070 MUNICIPALITY OF SHUNIAH					
424	55	624889501																	

NEXTBRIDGE - EAST WEST TIE-LINE
ALTERNATE ROUTES AND BUFFER - LANDOWNER DETAILS
Mailing Line List as at October 18, 2013

ITEM NO.	LRO	PIN	ARN	OWNER	STREET #	STREET NAME	PO BOX	CITY	PROVINCE	POSTAL CODE	PHONE	MUNICIPALITY	AREA (m2)	DESCRIPTION
425	55	624890004		[REDACTED]									1,952,261	PT NE1/4 SEC 3 CON 2 MCTAVISH; PT S1/2 OF SW1/4 SEC 3 CON 2 MCTAVISH; PT SE1/4 SEC 3 CON 2 MCTAVISH; PT W1/2 SEC 4 CON 2 MCTAVISH; PT S1/2 OF E1/2 SEC 4 CON 2 MCTAVISH SRO AS IN TBR203199 (1STLY,4THLY,5THLY,6THLY,7THLY, 2NDLY) W OF THE CANADIAN PACIFIC RAILWAY; S/T RM1350, RM1395, RM1841, RM1934; SHUNIAH EXCEPT FORFEITED MINING RIGHTS, IF ANY
426	55	624890005											76,194	PT S1/2 OF E1/2 SEC 4 CON 2 MCTAVISH SRO AS IN TBR203199(1STLY) BTN THE CANADIAN PACIFIC RAILWAY & HWY 17; S/T RM1933; SHUNIAH
427	55	624890006											436,546	PT NE1/4 SEC 3 CON 2 MCTAVISH; PT SE1/4 SEC 3 CON 2 MCTAVISH SRO AS IN TBR203199(6THLY & 7THLY) BTN THE CANADIAN PACIFIC RAILWAY & HWY 17; S/T RM1050, RM1870, RM1933; SHUNIAH EXCEPT FORFEITED MINING RIGHTS, IF ANY
428	55	624890009											611,292	PT NW1/4 SEC 3 CON 1 MCTAVISH AS IN RM901 EXCEPT THE EASEMENT THEREIN EAST OF HWY 17; SHUNIAH EXCEPT FORFEITED MINING RIGHTS, IF ANY
429	55	624890010											3,190	PT NW1/4 SEC 3 CON 1 MCTAVISH AS IN RM901 W OF HWY 17; S/T RM1926; SHUNIAH EXCEPT FORFEITED MINING RIGHTS, IF ANY
430	55	624890011											401,254	PT NE1/4 SEC 2 CON 1 MCTAVISH SRO AS IN TBR311111 EXCEPT THE EASEMENT THEREIN SOUTH OF HWY 17; SHUNIAH EXCEPT FORFEITED MINING RIGHTS, IF ANY
431	55	624890012											50,229	PT NW1/4 SEC 2 CON 1 MCTAVISH SRO AS IN TBR311111 BTN THE CANADIAN PACIFIC RAILWAY & HWY 17; S/T OFW1864; SHUNIAH EXCEPT FORFEITED MINING RIGHTS, IF ANY
432	55	624890013											126,133	PT NE1/4 SEC 2 CON 1 MCTAVISH SRO AS IN TBR311111 N OF THE CANADIAN PACIFIC RAILWAY; S/T OFW1407; SHUNIAH EXCEPT FORFEITED MINING RIGHTS, IF ANY
433	55	624890014											1,922,568	SW1/4 SEC 1 CON 1 MCTAVISH; SE1/4 SEC 1 CON 1 MCTAVISH; NW1/4 SEC 1 CON 1 MCTAVISH; S/T OFW1439, OFW1843; SHUNIAH
434	55	624890025										SHUNIAH	1,073,240	PT MINERAL LOCATION 22 W BLACK BAY DONNELLY'S SURVEY MCTAVISH AS IN TBR314168 N OF THE CANADIAN PACIFIC RAILWAY; S/T RM1439, RM1843; SHUNIAH
435	55	624890026										SHUNIAH	320,596	PT MINERAL LOCATION 21 W BLACK BAY DONNELLY'S SURVEY MCTAVISH AS IN TBR185837(2NDLY) NORTH OF THE CANADIAN PACIFIC RAILWAY; S/T RM1875; SHUNIAH
436	55	624890035											101,978	PT S1/2 OF E1/2 SEC 4 CON 2 MCTAVISH; PT N1/2 OF E1/2 SEC 4 CON 2 MCTAVISH; PT SE1/4 SEC 3 CON 2 MCTAVISH; PT NE1/4 SEC 3 CON 2 MCTAVISH; PT S1/2 OF SE1/4 SEC 2 CON 2 MCTAVISH; SHUNIAH
437	55	624890036											208,465	PT SW1/4 SEC 2 CON 1 MCTAVISH; PT NW1/4 SEC 2 CON 1 MCTAVISH; PT NE1/4 SEC 2 CON 1 MCTAVISH; PT MINERAL LOCATION 21 W BLACK BAY DONNELLY'S SURVEY MCTAVISH; PT MINERAL LOCATION 22 W BLACK BAY DONNELLY'S SURVEY MCTAVISH; SHUNIAH
438	55	624890049											75,667	PT SE1/4 SEC 3 CON 2 MCTAVISH; PT NE1/4 SEC 3 CON 2 MCTAVISH; PT NW1/4 SEC 3 CON 1 MCTAVISH AS IN TBR262062 BEING HWY 11/17; SHUNIAH EXCEPT FORFEITED MINING RIGHTS, IF ANY
439	55	624890050											157,430	PT NE1/4 SEC 2 CON 1 MCTAVISH; PT MINERAL LOCATION 22 W BLACK BAY DONNELLY'S SURVEY MCTAVISH; PT MINERAL LOCATION 21 W BLACK BAY DONNELLY'S SURVEY MCTAVISH AS IN TBR262062 BEING HWY 11/17; SHUNIAH EXCEPT FORFEITED MINING RIGHTS, IF ANY
440	55	624890052										SHUNIAH	642,403	PCL 10968 SEC TBF SRO; NW SUBDIVISION SEC 3 CON 2 MCTAVISH; SHUNIAH
441	55	624890053										SHUNIAH	330,446	PCL 14536 SEC TBF SRO; N1/2 OF SW1/4 SEC 3 CON 2 MCTAVISH; SHUNIAH; DI STRICT OF THUNDER BAY
442	55	624890057											28,464	PCL 10968 SEC TBF SRO; PCL 5017 SEC TBF; PT N1/2 OF E1/2 SEC 4 CON 2 MCTAVISH AS IN LPA39702 AMENDED BY LPA45485 & LPA58097; S/T LPA19379, LPA63703; SHUNIAH
443	55	624890059											39,204	PCL 10105 SEC TBF; PT SEC 2 CON 1 MCTAVISH AS IN LPA56064; SHUNIAH
444	55	624899507												
445	55	624899508												
446	55	624899509												
447	55	624899511												
448	55	624899512												
449	55	624900042											95,000	PT MINERAL LOCATION D W OF BLACK BAY HERRICK'S SURVEY MCTAVISH; PT MINERAL LOCATION E W OF BLACK BAY HERRICK'S SURVEY MCTAVISH; SHUNIAH

NEXTBRIDGE - EAST WEST TIE-LINE
ALTERNATE ROUTES AND BUFFER - LANDOWNER DETAILS
Mailing Line List as at October 18, 2013

ITEM NO.	LRO	PIN	ARN	OWNER	STREET #	STREET NAME	PO BOX	CITY	PROVINCE	POSTAL CODE	PHONE	MUNICIPALITY	AREA (m2)	DESCRIPTION
450	55	624900043		[REDACTED]								DISTRICT OF THUNDER BAY	374,480	PT MINERAL LOCATION D W OF BLACK BAY HERRICK'S SURVEY MCTAVISH; PT MINERAL LOCATION E W OF BLACK BAY HERRICK'S SURVEY MCTAVISH AS IN TBR412376 (1STLY) LYING NW OF RAILWAY; S/T RM1397, RM1934; SHUNIAH
451	55	624900119										SHUNIAH	246,089	PT MINERAL LOCATION D W OF BLACK BAY HERRICK'S SURVEY MCTAVISH; PT MINERAL LOCATION E W OF BLACK BAY HERRICK'S SURVEY MCTAVISH AS IN TBR412376 (1STLY & 3RDLY) LYING NW OF HWY NO. 17 & SE OF RAILWAY, EXCEPT PT MINERAL LOCATION E W OF BLACK BAY HERRICK'S SURVEY PTS 1 TO 4 55R12322; S/T RM1933; SHUNIAH
452	55	624910101											6,111	UNNAMED RD PL 759 SHUNIAH; SHUNIAH
453	55	624910116											24,856	PT NW1/4 SEC 7 CON 7 MCTAVISH AS IN TBR359101; SHUNIAH EXCEPT FORFEITED MINING RIGHTS, IF ANY
454	55	624910120											24,336	PT SW1/4 SEC 7 CON 7 MCTAVISH; SHUNIAH
455	55	624910121											3,986	PT SW1/4 SEC 7 CON 7 MCTAVISH AS IN RM1444 BTN E LIMIT OF DUNCAN AV & S LIMIT OF UNNAMED RD PL 759; SHUNIAH EXCEPT FORFEITED MINING RIGHTS, IF ANY
456	55	624910122											101,597	PT NW1/4 SEC 7 CON 6 MCTAVISH AS IN TBR226158 N OF RAILWAY; S/T RM1340; SHUNIAH EXCEPT FORFEITED MINING RIGHTS, IF ANY
457	55	624910123											342,898	PT SW1/4 SEC 7 CON 7 MCTAVISH AS IN TBR246071; S/T PTA115532, RM1714, TBR291943; S/T EXECUTION 02-00208, IF ENFORCEABLE; SHUNIAH EXCEPT FORFEITED MINING RIGHTS, IF ANY
458	55	624910124											39,755	PT SE1/4 SEC 7 CON 7 MCTAVISH; PT NE1/4 SEC 8 CON 7 MCTAVISH AS IN TBR211321 S OF RAILWAY & N OF HWY 17; S/T RM1678, TBR291940; SHUNIAH EXCEPT FORFEITED MINING RIGHTS, IF ANY
459	55	624910125											5,308	PT SE1/4 SEC 7 CON 7 MCTAVISH AS IN TBR216205 & TBR211321 N OF RAILWAY; S/T RIGHT IN TBR129679; SHUNIAH EXCEPT FORFEITED MINING RIGHTS, IF ANY
460	55	624910126										SHUNIAH	21,906	PT NE1/4 SEC 8 CON 7 MCTAVISH AS IN TBR211321 S OF HWY 17; S/T RM1883; SHUNIAH
461	55	624910127											212,715	PT SE1/4 SEC 7 CON 7 MCTAVISH AS IN TBR218827; S/T RIGHT IN TBR129679; S/T RM1397, RM1683, TBR291941; SHUNIAH EXCEPT FORFEITED MINING RIGHTS, IF ANY
462	55	624910129										PASS LAKE	207,970	PT SE1/4 SEC 7 CON 7 MCTAVISH AS IN PTA129679 FIFTHLY; S/T RIGHT IN TBR129679; S/T RM1683, RM1926, TBR291942; SHUNIAH
463	55	624910130										SHUNIAH	63,705	PT SE1/4 SEC 7 CON 7 MCTAVISH AS IN TBR388083; S/T RIGHT IN PTA129679; S/T RM1397, TBR360066; SHUNIAH
464	55	624910131											147,994	PT NW1/4 SEC 7 CON 6 MCTAVISH AS IN TBR364585 & TBR364583 N OF RAILWAY; S/T RM1340; SHUNIAH EXCEPT FORFEITED MINING RIGHTS, IF ANY
465	55	624910132											20,484	PT NW1/4 SEC 7 CON 6 MCTAVISH AS IN TBR364585 & TBR364583 S OF RAILWAY; SHUNIAH EXCEPT FORFEITED MINING RIGHTS, IF ANY
466	55	624910133											2,315	PT NW1/4 SEC 7 CON 6 MCTAVISH AS IN TBR270633; SHUNIAH EXCEPT FORFEITED MINING RIGHTS, IF ANY
467	55	624910134											13,375	PT NW1/4 SEC 7 CON 6 MCTAVISH AS IN TBR270631; SHUNIAH EXCEPT FORFEITED MINING RIGHTS, IF ANY
468	55	624910135											22,749	PT NW1/4 SEC 7 CON 6 MCTAVISH AS IN TBR270632; SHUNIAH EXCEPT FORFEITED MINING RIGHTS, IF ANY
469	55	624910136											23,309	PT NW1/4 SEC 7 CON 6 MCTAVISH AS IN PTA121913 SCHEDULE A SECONDLY S OF RAILWAY; SHUNIAH EXCEPT FORFEITED MINING RIGHTS, IF ANY
470	55	624910137											47,609	PT NW1/4 SEC 7 CON 6 MCTAVISH AS IN PTA121913 SCHEDULE A SECONDLY N OF RAILWAY; S/T RM1340; SHUNIAH EXCEPT FORFEITED MINING RIGHTS, IF ANY
471	55	624910138											72,545	PT NW1/4 SEC 7 CON 6 MCTAVISH AS IN TBR364588 SECONDLY & TBR364589 SECONDLY OF FIRSTLY DESCRIBED N OF RAILWAY; S/T RM1340; SHUNIAH EXCEPT FORFEITED MINING RIGHTS, IF ANY
472	55	624910139											102,486	PT NW1/4 SEC 7 CON 6 MCTAVISH AS IN TBR364588 SECONDLY & TBR364589 SECONDLY OF FIRSTLY DESCRIBED S OF RAILWAY; PT S1/2 OF NE1/4 SEC 7 CON 6 MCTAVISH N OF HWY 17 & S OF RAILWAY; S/T RM1079, RM1874; SHUNIAH EXCEPT FORFEITED MINING RIGHTS, IF ANY

NEXTBRIDGE - EAST WEST TIE-LINE
ALTERNATE ROUTES AND BUFFER - LANDOWNER DETAILS
Mailing Line List as at October 18, 2013

ITEM NO.	LRO	PIN	ARN	OWNER	STREET #	STREET NAME	PO BOX	CITY	PROVINCE	POSTAL CODE	PHONE	MUNICIPALITY	AREA (m2)	DESCRIPTION
473	55	624910140		[REDACTED]									299,243	PT NW1/4 SEC 7 CON 6 MCTAVISH AS IN TBR364588 FIRSTLY & TBR364589 FIRSTLY OF FIRSTLY DESCRIBED; PT S1/2 OF NE1/4 SEC 7 CON 6 MCTAVISH S OF HWY 17; S/T RM1079, RM1676, RM1873, TBR293428; SHUNIAH EXCEPT FORFEITED MINING RIGHTS, IF ANY
474	55	624910141										DISTRICT OF THUNDER BAY	6,128,231	NW1/4 SEC 8 CON 5 MCTAVISH; NE1/4 SEC 8 CON 6 MCTAVISH; SE1/4 SEC 7 CON 5 MCTAVISH; NW1/4 OF SW1/4 SEC 7 CON 5 MCTAVISH; SE1/4 SEC 7 CON 6 MCTAVISH; SW1/4 SEC 7 CON 6 MCTAVISH S OF HWY 17; E1/2 OF SW1/4 SEC 7 CON 5 MCTAVISH; SW1/4 SEC 7 CON 4 MCTAVISH W OF RAILWAY; W1/2 OF SE1/4 SEC 7 CON 4 MCTAVISH W OF RAILWAY; SE1/4 SEC 8 CON 5 MCTAVISH; SW1/4 SEC 8 CON 5 MCTAVISH; NW1/4 SEC 8 CON 6 MCTAVISH; MINING LOCATION 2 MARKED PETER W. BELL HERRICK SURVEY MCTAVISH; MINING LOCATION 3 MARKED WILLIAM ARMSTRONG HERRICK'S SURVEY MCTAVISH T/W TBR302066; S/T RM1115, RM1712, RM1713, TBR292182; SHUNIAH
475	55	624910142											162	PT NW1/4 SEC 7 CON 6 MCTAVISH AS IN TBR226158 S OF RAILWAY; SHUNIAH EXCEPT FORFEITED MINING RIGHTS, IF ANY
476	55	624910144											5,909	PT SE1/4 SEC 7 CON 7 MCTAVISH AS IN RM1444; S OF RAILWAY & N OF HWY 17; AKA EAST LOON LAKE RD; S/T RM1397; SHUNIAH EXCEPT FORFEITED MINING RIGHTS, IF ANY
477	55	624910145											30,388	PT NW1/4 SEC 7 CON 5 MCTAVISH AS IN TBR409564 N OF RAILWAY; SHUNIAH EXCEPT FORFEITED MINING RIGHTS, IF ANY
478	55	624910146											97,894	PT NW1/4 SEC 7 CON 5 MCTAVISH AS IN TBR409564 S OF RAILWAY; S/T RM1865; SHUNIAH EXCEPT FORFEITED MINING RIGHTS, IF ANY
479	55	624910150											288	SW1/4 SEC 7 CON 6 MCTAVISH N OF RAILWAY; SHUNIAH
480	55	624910171										SHUNIAH	237,649	PT NE1/4 SEC 8 CON 7 MCTAVISH AS IN TBR222855 SECONDLY; S/T RM1077, RM1904; SHUNIAH
481	55	624910172										SHUNIAH	1,108	PT NE1/4 SEC 8 CON 7 MCTAVISH AS IN TBR222855 FIRSTLY; SHUNIAH
482	55	624910173										PASS LAKE	385,520	PT NW1/4 SEC 8 CON 7 MCTAVISH T/W TBR200126 W OF HWY 17; S/T RM1397, RM1684, TBR291945; SHUNIAH
483	55	624910174											63,685	PT SW1/4 SEC 8 CON 7 MCTAVISH SRO AS IN TBR313926; SHUNIAH EXCEPT FORFEITED MINING RIGHTS, IF ANY
484	55	624910178											106,112	PT MINING LOCATION 1 MARKED PETER W. BELL HERRICK SURVEY MCTAVISH SRO AS IN TBR219643 W OF HWY 17; SHUNIAH
485	55	624910179											657,349	PT MINING LOCATION 1 MARKED PETER W. BELL HERRICK SURVEY MCTAVISH SRO AS IN TBR219643 E OF HWY 17; S/T RM1868; SHUNIAH
486	55	624910233	582802000617100									SHUNIAH	30,182	PT LT 99 PL 590 MCTAVISH AS IN TBR413064; SHUNIAH
487	55	624910234	582802000617300									SHUNIAH	7,451	PT LT 99 PL 590 MCTAVISH AS IN TBR342977; SHUNIAH
488	55	624910235										SHUNIAH	695	PT LT 99 PL 590 MCTAVISH AS IN TBR149583; SHUNIAH
489	55	624910240											5,491	SECOND AV PL 590 MCTAVISH; SHUNIAH
490	55	624910243											276,778	PT NW1/4 OF SW1/4 SEC 8 CON 8 MCTAVISH; PT E1/2 OF SW1/4 SEC 8 CON 8 MCTAVISH SRO AS IN RM1268 S OF RAILWAY EXCEPT TBR246071, TBR343471, & TBR343472; SHUNIAH EXCEPT FORFEITED MINING RIGHTS, IF ANY
491	55	624910244											38,980	PT E1/2 OF SW1/4 SEC 8 CON 8 MCTAVISH SRO AS IN TBR246071; S/T EXECUTION 02-00208, IF ENFORCEABLE; SHUNIAH EXCEPT FORFEITED MINING RIGHTS, IF ANY
492	55	624910247											314,324	PT E1/2 OF SW1/4 SEC 8 CON 8 MCTAVISH; PT SW1/4 OF SW1/4 SEC 8 CON 8 MCTAVISH AS IN TBR343471 & TBR343472; S/T DEBTS IN TBR343471; S/T RM1666, RM1745, TBR291805; SHUNIAH EXCEPT FORFEITED MINING RIGHTS, IF ANY
493	55	624910248										DISTRICT OF THUNDER BAY	651,425	W1/2 OF NW1/4 SEC 9 CON 8 MCTAVISH; E1/2 OF NW1/4 SEC 9 CON 8 MCTAVISH N OF HWY 17; S/T RM1368, RM1740, RM1782, RM1866, TBR291806; SHUNIAH
494	55	624910250	582802000630000									SHUNIAH	102,313	PT NE1/4 SEC 9 CON 8 MCTAVISH AS IN TBR411740; SHUNIAH
495	55	624910252											343,932	PT SW1/4 SEC 9 CON 8 MCTAVISH SRO AS IN TBR387439 EXCEPT TBR415651, TBR262063, & PT 1 55R3839; S/T RM1366, RM1781, RM1867; SHUNIAH EXCEPT FORFEITED MINING RIGHTS, IF ANY
496	55	624910325											167,098	PT NW1/4 OF SW1/4 SEC 8 CON 8 MCTAVISH; PT NW SUBDIVISION OF SEC 8 CON 8 MCTAVISH; PT NE1/4 SEC 8 CON 8 MCTAVISH; PT SE1/4 SEC 7 CON 8 MCTAVISH; PT SW1/4 SEC 7 CON 7 MCTAVISH; PT SE1/4 SEC 7 CON 7 MCTAVISH; PT SW1/4 SEC 7 CON 6 MCTAVISH; PT NW1/4 SEC 7 C
497	55	624910327											7,768	PT SE1/4 SEC 7 CON 7 MCTAVISH AS IN RM1444 N OF RAILWAY; SHUNIAH EXCEPT FORFEITED MINING RIGHTS, IF ANY

NEXTBRIDGE - EAST WEST TIE-LINE
ALTERNATE ROUTES AND BUFFER - LANDOWNER DETAILS
Mailing Line List as at October 18, 2013

ITEM NO.	LRO	PIN	ARN	OWNER	STREET #	STREET NAME	PO BOX	CITY	PROVINCE	POSTAL CODE	PHONE	MUNICIPALITY	AREA (m2)	DESCRIPTION
498	55	624910336		[REDACTED]									271,020	PT MINING LOCATION 1 MARKED PETER W. BELL HERRICK SURVEY MCTAVISH; PT NW1/4 SEC 8 CON 7 MCTAVISH; PT NE1/4 SEC 8 CON 7 MCTAVISH; PT SE1/4 SEC 7 CON 7 MCTAVISH; PT SW1/4 SEC 7 CON 6 MCTAVISH; PT NW1/4 SEC 7 CON 6 MCTAVISH; PT S1/2 OF NE1/4 SEC 7 CON 6 MCT
499	55	624910338										PASS LAKE	1,157	PT NW1/4 SEC 8 CON 7 MCTAVISH T/W TBR200126 E OF HWY 17; S/T RM1926; SHUNIAH
500	55	624910507	582802000627700									SHUNIAH	1,233	PCL 89-1 SEC M92 SRO; LT 89-90 PL M92 MCTAVISH; SHUNIAH
501	55	624910509											9,239	PCL STREETS-1 SEC M92; LANE PL M92 MCTAVISH; MCCONNELL ST PL M92 MCTAVISH; SHUNIAH
502	55	624910510										SHUNIAH	934	PCL 13957 SEC TBF; LT 73 PL M92 MCTAVISH EXCEPT MRO AS IN LPA15280; SHUNIAH
503	55	624910511										SHUNIAH	3,460	PCL 483 SEC TBEF; LT 74 PL M92 MCTAVISH; LT 75 PL M92 MCTAVISH; LT 76 PL M92 MCTAVISH; LT 77 PL M92 MCTAVISH; LT 78 PL M92 MCTAVISH EXCEPT MRO AS IN LPA15280; SHUNIAH
504	55	624910512	582802000626700									SHUNIAH	1,383	PCL 20080 SEC TBF SRO; LT 79-80 PL M92 MCTAVISH; SHUNIAH
505	55	624910513										PASS LAKE	836	PCL 5637 SEC TBF SRO; LT 81 PL M92 MCTAVISH; SHUNIAH
506	55	624910514										SHUNIAH	689	PCL 7622 SEC TBF SRO; LT 84 PL M92 MCTAVISH; SHUNIAH
507	55	624910515										SHUNIAH	581	PCL 6150 SEC TBF SRO; LT 87 PL M92 MCTAVISH; SHUNIAH
508	55	624910516										SHUNIAH	581	PCL 5914 SEC TBF SRO; LT 86 PL M92 MCTAVISH; SHUNIAH
509	55	624910517										SHUNIAH	3,707	PCL 7250 SEC TBF; LT 93 PL M92 MCTAVISH; LT 94 PL M92 MCTAVISH; LT 95 PL M92 MCTAVISH; LT 96 PL M92 MCTAVISH; LT 97 PL M92 MCTAVISH EXCEPT MRO AS IN LPA15280; SHUNIAH
510	55	624910518											14,538	PCL STREETS-1 SEC M80; FIRST AV PL M80 MCTAVISH; SHUNIAH
511	55	624910519										SHUNIAH	605	PCL 7819 SEC TBF SRO; LT 88 PL M92 MCTAVISH S/T THE RIGHTS OF THE WIDOW OF THE SAID DECEASED TO DOWER, AND, TO THE UNPAID DEBTS (IF ANY) OF THE SAID EWALD HERMAN GUSE, DECEASED, AS IN LPA34298; SHUNIAH
512	55	624910521										PASS LAKE	638	PCL 5102 SEC TBF; LT 5 PL M80 MCTAVISH; SHUNIAH
513	55	624910522	582802000618800									SHUNIAH	711	PCL 4886 SEC TBF; LT 6 PL M80 MCTAVISH; SHUNIAH
514	55	624910523										SHUNIAH	737	PCL 4839 SEC TBF; LT 8 PL M80 MCTAVISH S/T THE PAYMENT OF DEBTS (IF ANY) OF DECEASED AS IN LT180453; SHUNIAH
515	55	624910524	582802000619100									SHUNIAH	748	PCL 4924 SEC TBF; LT 9 PL M80 MCTAVISH; SHUNIAH
516	55	624910525										SHUNIAH	681	PCL 5121 SEC TBF; LT 25 PL M80 MCTAVISH; SHUNIAH
517	55	624910526										DISTRICT OF THUNDER BAY	900	PCL 4894 SEC TBF; LT 39 PL M80 MCTAVISH; SHUNIAH
518	55	624910528	582802000619400									SHUNIAH	694	PCL 9317 SEC TBF; LT 12 PL M80 MCTAVISH; SHUNIAH
519	55	624910529										SHUNIAH	515	PCL 6075 SEC TBF SRO; LT A, B PL M80 MCTAVISH; SHUNIAH
520	55	624910532										SHUNIAH	13,056	PCL 10780 SEC TBF; PT SEC 7 CON 7 MCTAVISH W 1/2 OF NE 1/4 AS IN LPA48722; SHUNIAH
521	55	624910540	582802000605100									SHUNIAH	75	PCL 6212 SEC TBF; PT SE 1/4 SEC 7 CON 8 MCTAVISH COMMENCING AT THE POINT WHERE THE SOUTHERLY BOUNDARY OF THE SOUTH EAST QUARTER OF SECTION SEVEN (7) AFORESAID MEETS THE WATER'S EDGE IN THE EASTERLY SHORE OF LOON LAKE, THENCE EASTERLY ALONG THE SAID SOUTHERLY BOUNDARY FOUR FEET, MORE OR LESS, TO THE WESTERLY LIMIT OF THE CANADIAN PACIFIC RAILWAY RIGHT OF WAY, THENCE NORTH EASTERLY ALONG SAID WESTERLY LIMIT OF RIGHT OF WAY, A DISTANCE OF 100 FEET TO A POINT, THENCE NORTH WESTERLY AT RIGHT ANGLES TO SAID WESTERLY LIMIT OF RIGHT OF WAY FOUR FEET, MORE OR LESS, TO THE WATER'S EDGE OF LOON LAKE, AND THENCE SOUTHWESTERLY ALONG SAID WATER'S EDGE ONE HUNDRED FEET, MORE OR LESS TO THE POINT OF COMMENCEMENT.; SHUNIAH
522	55	624910542										PASS LAKE	27,889	PCL 16109 SEC TBF; PT SEC 8 CON 8 MCTAVISH ALL BEARINGS HEREIN REFER TO NORTH 59 DEGREES, 01 MINUTE EAST FOR THE SOUTHEASTERLY BOUNDARY OF LOT 90, REGISTERED PLAN M92. COMMENCING AT THE NORTHEAST ANGLE OF SECTION 8, CONCESSION 8 OF MCTAVISH TOWNSHIP, SAI

NEXTBRIDGE - EAST WEST TIE-LINE
ALTERNATE ROUTES AND BUFFER - LANDOWNER DETAILS
Mailing Line List as at October 18, 2013

ITEM NO.	LRO	PIN	ARN	OWNER	STREET #	STREET NAME	PO BOX	CITY	PROVINCE	POSTAL CODE	PHONE	MUNICIPALITY	AREA (m2)	DESCRIPTION
523	55	624910543										PASS LAKE	19,209	PCL 6265 SEC TBF SRO; PT NE 1/4 SEC 8 CON 8 MCTAVISH PREMISING THAT THE BEARINGS HEREINAFTER MENTIONED ARE GOVERNED BY THE NORTH FIFTY ONE (51) DEGREES AND FIFTY NINE (59) MINUTES EAST SHOWN AS THE BEARING OF THE SOUTH EASTERLY LIMIT OF LOT NINETY SEVEN (97) AS SHOWN ON A PLAN OF SUBDIVISION ENTERED IN THE LAND TITLES OFFICE AS NUMBER M92 AND COMMENCING AT THE POINT DISTANT TWO HUNDRED AND TWENTY FOUR AND SEVEN TENTHS (224.7) FEET MEASURED NORTH FORTY NINE (49) DEGREES AND THIRTY EIGHT (38) MINUTES EAST FROM A POINT DISTANT THREE HUNDRED AND THIRTY FIVE AND FIVE TENTHS (335.5) FEET MEASURED NORTH FIFTY ONE (51) DEGREES AND FIFTY NINE (59) MINUTES EAST FROM THE SOUTH EASTERLY ANGLE OF THE SAID LOT NO. 97; THENCE SOUTH FIFTY THREE (53) DEGREES AND SEVENTEEN (17) MINUTES EAST THREE HUNDRED AND SEVENTY NINE AND EIGHT TENTHS (379.8) FEET. THENCE NORTH FORTY NINE (49) DEGREES AND THIRTY EIGHT (38) MINUTES EAST, THREE HUNDRED AND SIXTY FOUR (364) FEET, THENCE NORTH FORTY (40) DEGREES AND TWENTY TWO (22) MINUTES WEST, FIVE HUNDRED AND TWENTY AND TWO TENTHS (520.2) FEET MORE OR LESS TO A POINT DISTANT SIXTY SIX (66)
524	55	624910544											934	PCL 10247 SEC TBF SRO; PT NE 1/4 SEC 8 CON 8 MCTAVISH AS IN LPA44456; SHUNIAH
525	55	624910546										SHUNIAH	44,507	PCL 10958 SEC TBF; PT NE 1/4 SEC 8 CON 8 MCTAVISH AS IN LPA49884 (FIRSTLY); SHUNIAH
526	55	624910547										SHUNIAH	592	PCL 8153 SEC TBF; PT SEC 8 CON 8 MCTAVISH AS IN LPA29821; SHUNIAH
527	55	624910548										SHUNIAH	41,035	PCL 5860 SEC TBF; PT SEC 8 CON 8 MCTAVISH AS IN LPA19489; SHUNIAH
528	55	624910549										DISTRICT OF THUNDER BAY	30,280	PCL 10305 SEC TBF; PT SEC 8 CON 8 MCTAVISH AS IN LPA45027; SHUNIAH
529	55	624910550										DISTRICT OF THUNDER BAY	7,342	PCL 14498 SEC TBF; PT SEC 8 CON 8 MCTAVISH PT 1 PAR23; S/T LPA54372, LT225655; SHUNIAH
530	55	624910551										SHUNIAH	936	PCL 23137 SEC TBF; PT SEC 8 CON 8 MCTAVISH PT 1 55R6881; SHUNIAH
531	55	624910552										SHUNIAH	53,292	PCL 10295 SEC TBF; PT SEC 8 CON 8 MCTAVISH AS IN LPA44883; SHUNIAH
532	55	624910553											110,948	PCL 10959 SEC TBF; PT SEC 8 CON 8 MCTAVISH AS IN LPA49885 EXCEPT PT 1 55R6881; S/T LPA53489, LT225547; SHUNIAH
533	55	624910554										PASS LAKE	35,958	PCL 14658 SEC TBF SRO; PT SEC 8 CON 8 MCTAVISH AS IN LPA82810; S/T LPA54225, LT225550; SHUNIAH
534	55	624910558										SHUNIAH	19,713	PCL 7515 SEC TBF; PCL 7820 SEC TBF; PT NE & SE 1/4 SEC 8 CON 8 MCTAVISH AS IN LPA28222; SHUNIAH
535	55	624910570										SHUNIAH	1,563	PCL 10947 SEC TBF; LT 7 PL M174 MCTAVISH; SHUNIAH
536	55	624910571	582802000637600									SHUNIAH	8,114	PCL 15326 SEC TBF; LT 1 PL M174 MCTAVISH; SHUNIAH
537	55	624910572										SHUNIAH	1,484	PCL 10995 SEC TBF; LT 5 PL M174 MCTAVISH; SHUNIAH
538	55	624910573										PASS LAKE	10,655	PCL 15589 SEC TBF; LT 2 PL M174 MCTAVISH; SHUNIAH
539	55	624910574										SHUNIAH	5,892	PCL 13562 SEC TBF; LT 3 PL M174 MCTAVISH; SHUNIAH
540	55	624910575										SHUNIAH	3,062	PCL 11095 SEC TBF; LT 4 PL M174 MCTAVISH; SHUNIAH
541	55	624910576	582802000638100									SHUNIAH	1,495	PCL 11064 SEC TBF; LT 6 PL M174 MCTAVISH; SHUNIAH
542	55	624910577	582802000638300									SHUNIAH	2,335	PCL 11451 SEC TBF; LT 8 PL M174 MCTAVISH; SHUNIAH
543	55	624910580											9,170	PCL STREETS-1 SEC M174; VICTOR RD PL M174 MCTAVISH; SHUNIAH
544	55	624910581											593	PCL STREETS-1 SEC M174; BASS RD PL M174 MCTAVISH; SHUNIAH
545	55	624910582											242	PCL STREETS-1 SEC M80; LANE PL M80 MCTAVISH; SHUNIAH
546	55	624910591										SHUNIAH	1,371	PCL 465 SEC TBEF SRO; LT 82-83 PL M92 MCTAVISH; SHUNIAH
547	55	624910592										SHUNIAH	1,386	PCL 8466 SEC TBF SRO; LT 92, 91 PL M92 MCTAVISH; SHUNIAH
548	55	624910595											1,389	PCL 15709 SEC TBF; PT MINERAL LOCATION 1 MCTAVISH AS IN LPA57491; T/W THE RIGHT TO FOLLOW THE IRON VEIN OR VEINS UNDER THE LAND SAID LT 1, N OF SAID LANDS ABOVE DESCRIBED, IN CASE SUCH VEIN OR VEINS SHALL BE FOUND TO RUN BELOW SUCH NLY LANDS FOR THE PURP
549	55	624910603										SHUNIAH	1,176	PCL 14625 SEC TBF SRO; LT 41-42 PL M80 MCTAVISH; SHUNIAH
550	55	624910605	582802000622000									SHUNIAH	834	PCL 5332 SEC TBF SRO; LT 38 PL M80 MCTAVISH; SHUNIAH
551	55	624910606											665	PCL 5128 SEC TBF SRO; LT 10 PL M80 MCTAVISH; SHUNIAH
552	55	624910607										SHUNIAH	824	PCL 5129 SEC TBF SRO; LT 15 PL M80 MCTAVISH; SHUNIAH
553	55	624910608										THUNDER BAY	773	PCL 5211 SEC TBF; LT 20 PL M80 MCTAVISH EXCEPT MRO; SHUNIAH
554	55	624910609										SHUNIAH	472	PCL 5323 SEC TBF SRO; LT 68 PL M80 MCTAVISH; SHUNIAH
555	55	624910611										SHUNIAH	558	PCL 5353 SEC TBF SRO; LT 69 PL M80 MCTAVISH; SHUNIAH

NEXTBRIDGE - EAST WEST TIE-LINE
ALTERNATE ROUTES AND BUFFER - LANDOWNER DETAILS
Mailing Line List as at October 18, 2013

ITEM NO.	LRO	PIN	ARN	OWNER	STREET #	STREET NAME	PO BOX	CITY	PROVINCE	POSTAL CODE	PHONE	MUNICIPALITY	AREA (m2)	DESCRIPTION
556	55	624910612	582802000624700									SHUNIAH	750	PCL 5370 SEC TBF SRO; LT 66-67 PL M80 MCTAVISH; SHUNIAH
557	55	624910613										SHUNIAH	1,928	PCL 5411 SEC TBF SRO; LT 70-72 PL M80 MCTAVISH; SHUNIAH
558	55	624910614										THUNDER BAY	840	PCL 5412 SEC TBF SRO; LT 18 PL M80 MCTAVISH; SHUNIAH
559	55	624910615										SHUNIAH	830	PCL 5418 SEC TBF SRO; LT 16 PL M80 MCTAVISH; SHUNIAH
560	55	624910616										THUNDER BAY	796	PCL 5522 SEC TBF SRO; LT 14 PL M80 MCTAVISH; THUNDER BAY
561	55	624910617	582802000624700									SHUNIAH	663	PCL 5659 SEC TBF SRO; LT 64-65 PL M80 MCTAVISH; SHUNIAH
562	55	624910618										SHUNIAH	821	PCL 14962 SEC TBF SRO; LT 19 PL M80 MCTAVISH; SHUNIAH
563	55	624910619	582802000620300									SHUNIAH	699	PCL 5773 SEC TBF; LT 21 PL M80 MCTAVISH RESERVING MINERAL RIGHTS ON ABOVE LOT TO MCCONNELL CONSOLIDATED MINES LTD.; SHUNIAH
564	55	624910620										SHUNIAH	668	PCL 6157 SEC TBF SRO; LT 36 PL M80 MCTAVISH; SHUNIAH
565	55	624910621	582802000621900									SHUNIAH	736	PCL 5864 SEC TBF; LT 37 PL M80 MCTAVISH EXCEPT MRO; SHUNIAH
566	55	624910622	582802000620800									SHUNIAH	567	PCL 5911 SEC TBF; LT 26 PL M80 MCTAVISH RESERVING THEREOUT THE MINERAL RIGHTS; SHUNIAH
567	55	624910623										SHUNIAH	324	PCL 6053 SEC TBF; LT 48 PL M80 MCTAVISH RESERVING THEREOUT THE MINERAL RIGHTS; SHUNIAH
568	55	624910624	582802000621300									SHUNIAH	1,667	PCL 6092 SEC TBF SRO; LT 29 PL M80 MCTAVISH; LT 30 PL M80 MCTAVISH; LT 31 PL M80 MCTAVISH THE PURCHASER AGREES TO COMPLY WITH ALL THE ESTABLISHED REGULATIONS OF LOON LAKE SUMMER RESORT; SHUNIAH
569	55	624910625										DISTRICT OF THUNDER BAY	646	PCL 6107 SEC TBF SRO; LT 34 PL M80 MCTAVISH; SHUNIAH
570	55	624910626										DISTRICT OF THUNDER BAY	414	PCL 6203 SEC TBF SRO; LT 51 PL M80 MCTAVISH THE PURCHASER AGREES TO COMPLY WITH ALL THE ESTABLISHED REGULATIONS OF LOON LAKE SUMMER RESORT; SHUNIAH
571	55	624910627	582802000621700									SHUNIAH	657	PCL 6244 SEC TBF SRO; LT 35 PL M80 MCTAVISH THE PURCHASER AGREES TO COMPLY WITH ALL THE ESTABLISHED REGULATIONS OF THE LOON LAKE SUMMER RESORT; SHUNIAH
572	55	624910628										DISTRICT OF THUNDER BAY	882	PCL 7042 SEC TBF SRO; LT 40 PL M80 MCTAVISH EXCEPT LPA49078; SHUNIAH
573	55	624910629										SHUNIAH	3	PCL 10816 SEC TBF SRO; PT LT 40 PL M80 MCTAVISH PARTICULARLY DESCRIBED AS FOLLOWS: COMMENCING AT THE SELY ANGLE OF THE SAID LT 40; THENCE N 33 DEGREES AND 53 MINUTES W ALONG THE BOUNDARY LINE BTN LT 40 & 41, A DISTANCE OF 82.08 FT TO THE POC; THENCE S 70 DEGREES AND 2 1/2 MINUTES W 4 FT; THENCE N 19 DEGREES AND 45 MINUTES W 15.90 FT MORE OR LESS, TO THE BOUNDARY LINE BTN LT 40 & 41 AFORESAID; THENCE S 33 DEGREES AND 53 MINUTES E ALONG THE SAID BOUNDARY LINE 16.38 FT, MORE OR LESS TO THE PLACE OF BEGINNING; THE SAME CONTAINING BY ADMEASUREMENT 31.8 SQUARE FEET, MORE OR LESS.; SHUNIAH
574	55	624910630										SHUNIAH	442	PCL 14486 SEC TBF SRO; LT 52 PL M80 MCTAVISH; SHUNIAH
575	55	624910631	582802000621500									SHUNIAH	1,240	PCL 7203 SEC TBF SRO; LT 32-33 PL M80 MCTAVISH; SHUNIAH
576	55	624910632										SHUNIAH	162	PCL 12260 SEC TBF SRO; LT 43 PL M80 MCTAVISH; SHUNIAH
577	55	624910633										SHUNIAH	393	PCL 7246 SEC TBF SRO; LT 61 PL M80 MCTAVISH; SHUNIAH
578	55	624910634										SHUNIAH	203	PCL 7989 SEC TBF SRO; LT 44 PL M80 MCTAVISH; SHUNIAH
579	55	624910636										SHUNIAH	409	PCL 8635 SEC TBF SRO; LT 60 PL M80 MCTAVISH; SHUNIAH
580	55	624910637										SHUNIAH	377	PCL 8682 SEC TBF SRO; LT 62 PL M80 MCTAVISH; SHUNIAH
581	55	624910638	582802000623000									SHUNIAH	250	PCL 9220 SEC TBF SRO; LT 46 PL M80 MCTAVISH; SHUNIAH
582	55	624910639										SHUNIAH	361	PCL 10848 SEC TBF SRO; LT 63 PL M80 MCTAVISH; SHUNIAH
583	55	624910640										THUNDER BAY	425	PCL 15293 SEC TBF SRO; LT 59 PL M80 MCTAVISH; SHUNIAH
584	55	624910641										DISTRICT OF THUNDER BAY	230	PCL 7268 SEC TBF SRO; LT 45 PL M80 MCTAVISH; SHUNIAH
585	55	624910642	582802000623000									SHUNIAH	305	PCL 7280 SEC TBF SRO; LT 47 PL M80 MCTAVISH; SHUNIAH
586	55	624910643										SHUNIAH	237	PCL 7415 SEC TBF SRO; LT E PL M80 MCTAVISH; SHUNIAH
587	55	624910644	582802000621000									SHUNIAH	510	PCL 7632 SEC TBF SRO; LT 28 PL M80 MCTAVISH; SHUNIAH
588	55	624910645										SHUNIAH	237	PCL 8613 SEC TBF SRO; LT C PL M80 MCTAVISH; SHUNIAH
589	55	624910646	582802000618900									SHUNIAH	804	PCL 14639 SEC TBF; LT 7 PL M80 MCTAVISH; SHUNIAH

NEXTBRIDGE - EAST WEST TIE-LINE
ALTERNATE ROUTES AND BUFFER - LANDOWNER DETAILS
Mailing Line List as at October 18, 2013

ITEM NO.	LRO	PIN	ARN	OWNER	STREET #	STREET NAME	PO BOX	CITY	PROVINCE	POSTAL CODE	PHONE	MUNICIPALITY	AREA (m2)	DESCRIPTION
590	55	624910647											632	PCL 13734 SEC TBF SRO; LT 11 PL M80 MCTAVISH; SHUNIAH
591	55	624910648										SHUNIAH	831	PCL 14175 SEC TBF SRO; LT 17 PL M80 MCTAVISH; SHUNIAH
592	55	624910649										SHUNIAH	1,996	PCL 13708 SEC TBF SRO; LT 22-24 PL M80 MCTAVISH; SHUNIAH
593	55	624910667										SHUNIAH	1,459	PCL 13708 SEC TBF SRO; LT 55-57 PL M80 MCTAVISH; SHUNIAH
594	55	624910668										SHUNIAH	441	PCL 9753 SEC TBF SRO; LT 58 PL M80 MCTAVISH; SHUNIAH
595	55	624910669										SHUNIAH	746	PCL 14690 SEC TBF SRO; LT 13 PL M80 MCTAVISH; SHUNIAH
596	55	624910670	582802000623200									SHUNIAH	355	PCL 7432 SEC TBF SRO; LT 49 PL M80 MCTAVISH; SHUNIAH
597	55	624910671										SHUNIAH	291	PCL 13520 SEC TBF SRO; LT D PL M80 MCTAVISH THE PURCHASER AGREES TO COMPLY WITH ALL THE ESTABLISHED REGULATIONS OF THE LOON LAKE SUMMER RESORT.; SHUNIAH
598	55	624910672	582802000620900									SHUNIAH	531	PCL 260 SEC TBEF SRO; LT 27 PL M80 MCTAVISH; SHUNIAH
599	55	624910673										DISTRICT OF THUNDER BAY	389	PCL 7871 SEC TBF SRO; LT 50 PL M80 MCTAVISH; SHUNIAH
600	55	624910674										SHUNIAH	463	PCL 14418 SEC TBF SRO; LT 53 PL M80 MCTAVISH; SHUNIAH
601	55	624910675										SHUNIAH	505	PCL 8513 SEC TBF SRO; LT 54 PL M80 MCTAVISH; SHUNIAH
602	55	624910676										SHUNIAH	578	PCL 14423 SEC TBF SRO; LT 85 PL M92 MCTAVISH; SHUNIAH
603	55	624910678											10,203	PT NE1/4 SEC 8 CON 8 MCTAVISH; SHUNIAH
604	55	624910709	582802000628600									SHUNIAH	111,365	PT SEC 8 CON 8 MCTAVISH PTS 1-3, 55R12720; SHUNIAH; DISTRICT OF THUNDER BAY; S/T LPA39837;
605	55	624910710										SHUNIAH	238,577	PT SE1/4 SEC 8 CON 8 MCTAVISH AS IN LPA33436 EXCEPT PTS 1-3, 55R12720,LPA39798, LPA39799 & LPA57490; SHUNIAH; DISTRICT OF THUNDER BAY; S/T LPA39837, LPA52426 & LT225549;
606	55	624910713										SHUNIAH	180,652	PT SE 1/4 SEC 8 CON 8 MCTAVISH, EXCEPT MINING RIGHTS AS IN LT107916; SHUNIAH; DISTRICT OF THUNDER BAY; S/T LPA39120, LPA60909;
607	55	624910714	582802000638630									SHUNIAH	2,228	PT SE1/4 SEC 7 CON 7 MCTAVISH PT 1, 55R12188; SHUNIAH; S/T RIGHT IN PTA129679; DISTRICT OF THUNDER BAY
608	55	624910715	582802000638630									SHUNIAH	35,654	PT SE1/4 SEC 7 CON 7 MCTAVISH AS IN TBR323010 EXCEPT PT 1, 55R12188; SHUNIAH; S/T RIGHT IN PTA129679; S/T RM1397; DISTRICT OF THUNDER BAY
609	55	624919537												
610	55	624919538												
611	55	624919539												
612	55	624919540												
613	55	624919541												
614	55	624919544												
615	55	624919545												
616	55	624919546												
617	55	624919547												
618	55	624919549												
619	55	624919550												
620	55	624919551												
621	55	624919552												
622	55	624930003											4,660,083	NW1/4 SEC 2 CON 3 MACGREGOR; N1/2 OF SW1/4 SEC 2 CON 3 MACGREGOR; N1/2 OF SE1/4 SEC 3 CON 3 MACGREGOR; S1/2 OF SE1/4 SEC 3 CON 3 MACGREGOR; NW SUBDIVISION SEC 2 CON 2 MACGREGOR SRO; E1/2 SW SUBDIVISION SEC 2 CON 2 MACGREGOR; S1/2 OF SW1/4 SEC 2 CON 3 MAC
623	55	624930004											1,346,119	NE1/4 SEC 2 CON 3 MACGREGOR; SE1/4 SEC 2 CON 3 MACGREGOR; S/T MCG3988, TBR290975; SHUNIAH EXCEPT FORFEITED MINING RIGHTS, IF ANY
624	55	624930006											845,949	PT SE SUBDIVISION SEC 3 CON 2 MACGREGOR; PT MINING LOCATION 12 FRANCIS SURVEY MACGREGOR PT 1, 2, 3, 4, 5, 6, 7 & 8, 55R3374 SRO; S/T MCG2981, MCG3996, MCG4272, MCG4606, TBR290913; SHUNIAH
625	55	624930007											693,258	PT SE SUBDIVISION SEC 3 CON 2 MACGREGOR; PT MIN LOC 12 FRANCIS SURVEY EXCEPT MINING RIGHTS AS IN TY40372 MACGREGOR PT 9, 10, 11, 12, 13, 14,15 & 16 55R3374; S/T MCG2981, MCG3996, MCG4272, MCG4606, TBR290914; SHUNIAH
626	55	624930008										SHUNIAH	305,765	W1/2 OF SW SUBDIVISION SEC 2 CON 2 MACGREGOR EXCEPT MINING RIGHTS AS IN TBR206772; S/T MCG3992, MCG4220, TBR290923 SHUNIAH
627	55	624930032											512,012	N 100 ACRES OF NW1/4 SEC 1 CON 3 MACGREGOR SRO; S 40 ACRES OF NW1/4 SEC 1 CON 3 MACGREGOR SRO; S/T MCG3965, TBR292732; SHUNIAH EXCEPT FORFEITED MINING RIGHTS, IF ANY
628	55	624930033										SHUNIAH	629,125	PT NE1/4 SEC 1 CON 3 MACGREGOR AS IN TBR230858 EXCEPT TBR197520; S/T MCG1759, MCG2052, MCG2896, MCG4042, MCG4268, PTA115240, PTA115241, TBR156621, TBR291936; SHUNIAH

NEXTBRIDGE - EAST WEST TIE-LINE
ALTERNATE ROUTES AND BUFFER - LANDOWNER DETAILS
Mailing Line List as at October 18, 2013

ITEM NO.	LRO	PIN	ARN	OWNER	STREET #	STREET NAME	PO BOX	CITY	PROVINCE	POSTAL CODE	PHONE	MUNICIPALITY	AREA (m2)	DESCRIPTION
629	55	624930038		[REDACTED]									243,145	N1/2 OF SW1/4 SEC 1 CON 3 MACGREGOR; S/T MCG3338, MCG3998, MCG4330, TBR290974; SHUNIAH EXCEPT FORFEITED MINING RIGHTS, IF ANY
630	55	624930039										THUNDER BAY	37,123	PT S1/2 OF SW1/4 SEC 1 CON 3 MACGREGOR AS IN MCG3753; S/T MCG3046, MCG4134, TBR290924; SHUNIAH
631	55	624930043	582801000560490									SHUNIAH	558,869	SURFACE RIGHTS ONLY PT MINING LOCATION 1B MCAREE SURVEY MACGREGOR AS IN TBR361264 EXCEPT PT 1, 2 & 3, 55R10199; S/T MCG1865, MCG4614; SHUNIAH
632	55	624930046										DISTRICT OF THUNDER BAY	374,158	PT MINING LOCATION 11 FRANCIS SURVEY MACGREGOR AS IN TBR438156 (SECONDLY); S/T MCG4349, MCG4562; SHUNIAH
633	55	624930296										DISTRICT OF THUNDER BAY	198,761	PT MINING LOCATION B7 C. C. FORNERI SURVEY MACGREGOR AS IN PTA112843 (EIGHTHLY) LYING N OF HWY 17 MUNICIPALITY OF SHUNIAH
634	55	624930334											1,200,091	PT MINING LOCATION 22Z C.F. MILE'S SURVEY MACGREGOR SRO AS IN MCG4545 (1STLY) EXCEPT PTS 3,4 55R12169 ; PT MINING LOCATION 4Z SAVIGNY'S SUVEY MACGREGOR AS IN MCG4545 (1STLY) EXCEPT PT 5 55R12169 EXCEPT MINING RIGHTS AS IN TY61258; SHUNIAH; S/T MCG1759, M
635	55	624940021										DISTRICT OF THUNDER BAY	640,926	SW1/4 SEC 5 CON 1 MACGREGOR SRO; S/T MCG4040, TBR290911; SHUNIAH
636	55	624940022										SHUNIAH	242,874	W 1/2 SW SUBDIVISION SEC 4 CON 1 MACGREGOR; SHUNIAH
637	55	624940023										SHUNIAH	228,658	E 1/2 SW SUBDIVISION SEC 4 CON 1 MACGREGOR; SHUNIAH
638	55	624940024											709,469	NE1/4 SEC 4 CON 1 MACGREGOR; S/T MCG3991, TBR291091; SHUNIAH EXCEPT FORFEITED MINING RIGHTS, IF ANY
639	55	624940027											867,219	NE 1/4 SEC 6 CON A MACGREGOR; PT MINING LOCATION 1 DONNELLY'S SURVEY MACGREGOR AS IN TBR405517; T/W TBR405517; SHUNIAH
640	55	624940028										THUNDER BAY	457,155	NW 1/4 SEC 5 CON A MACGREGOR SRO; SHUNIAH
641	55	624940308										SHUNIAH	980,136	PCL 15710 SEC TBF SRO; PT MINERAL LOCATION 10 Z MACGREGOR IN SAID TWP, ON N SHORE OF THUNDER BAY, LAKE SUPERIOR, AS SHOWN ON PL OF SURVEY BY PROVINCIAL LAND SURVEYOR, HUGH P. SAVIGNY, DATED OCTOBER 1968 AND MARKED "ROBERT BARBER", OF RECORD IN DEPARTMENT OF CROWN LANDS, DESCRIBED AS FOLLOWS: COMMENCING WHERE A POST HAS BEEN PLANTED AT THE NE ANGLE OF LOCATION 3, DONNELLY'S SURVEY, E OF MCKENZIE RIVER; THENCE DUE N ASTRONOMICALLY 60 CHAINS, MORE OR LESS, TO A POST PLANTED AT THE NE ANGLE OF THE LOCATION; THENCE DUE W 40 CHAINS, MORE OR LESS, TO A POST PLANTED AT THE NW ANGLE OF THE LOCATION; THENCE DUE S 60 CHAINS, MORE OR LESS, TO A POST PLANTED AT THE SW ANGLE OF SAID LOCATION AND THE NW ANGLE OF LOCATION 3, DONNELLY'S SURVEY AFORESAID; THENCE DUE E AND ALONG THE NLY BOUNDARY OF SAID LOCATION 3, 40 CHAINS, MORE OR LESS, TO THE PLACE OF BEGINNING; S/T LPA53264, LPA56132, LT228881; SHUNIAH
642	55	624940487											133,268	PT MINING LOCATION 13 FRANCIS SURVEY MACGREGOR PT 11 TO 15, 55R1903; S/T MCG2927, MCG4270, MCG4658; SHUNIAH
643	55	624940513										SHUNIAH	130,651	PT MINING LOCATION 13 FRANCIS SURVEY MACGREGOR PT 1, 55R1903 EXCEPT PT1, 55R12679; SHUNIAH; DISTRICT OF THUNDER BAY
644	55	624940544										DISTRICT OF THUNDER BAY	213,829	PT MINING LOCATION 14 FRANCIS SURVEY MACGREGOR MUNICIPALITY OF SHUNIAH
645	55	624940560										SHUNIAH	234,963	PT MINING LOCATION 14 FRANCIS SURVEY MACGREGOR MUNICIPALITY OF SHUNIAH
646	55	624940576										THUNDER BAY	144,243	PT MINING LOCATION 13 FRANCIS SURVEY MACGREGOR PT 5, 55R12409 & PT 1, 55R12959 MUNICIPALITY OF SHUNIAH
647	55	624940585										SHUNIAH	293,616	PT MINING LOCATION 13 FRANCIS SURVEY MACGREGOR MUNICIPALITY OF SHUNIAH
648	55	625030021										MANITOUWADGE	1,436,973	PCL 13040 SEC TBF; ALL THOSE PARCELS OR TRACTS OF LAND AND LAND COVERED WITH WATER UNSURVEYED TERRITORY BEING COMPOSED OF ALL THOSE PORTIONS OF LAND AND LAND COVERED WITH WATER COMPRISING THE RIGHT-OF-WAY, BALLAST PITS AND STATION GROUNDS REQUIRED FOR TH
649	55	625030251											1,784	PCL STREET-1 SEC M414; BLK A PL M414 UNSURVEYED TERRITORY; DISTRICT OF THUNDER BAY

NEXTBRIDGE - EAST WEST TIE-LINE
ALTERNATE ROUTES AND BUFFER - LANDOWNER DETAILS
Mailing Line List as at October 18, 2013

ITEM NO.	LRO	PIN	ARN	OWNER	STREET #	STREET NAME	PO BOX	CITY	PROVINCE	POSTAL CODE	PHONE	MUNICIPALITY	AREA (m2)	DESCRIPTION
650	55	625030252		[REDACTED]									9,283	PCL STREETS-1 SEC M415; BLK A, B PL M415 UNSURVEYED TERRITORY; DISTRICT OF THUNDER BAY
651	55	625030253											10,944	PCL STREET-1 SEC M416; BLK A PL M416 UNSURVEYED TERRITORY; DISTRICT OF THUNDER BAY
652	55	625030322	581119000200600									DISTRICT OF THUNDER BAY	10,508	PCL 22524 1/2 SEC TBF; LOCATION RW 283 UNSURVEYED TERRITORY PT 1, 55R5991; DISTRICT OF THUNDER BAY
653	55	625030323	581119000200600									DISTRICT OF THUNDER BAY	8,309	PCL 17433 SEC TBF SRO; LOCATION PJ 119 UNSURVEYED TERRITORY N OF THE TWP OF LABERGE, AS IN LT120297; DISTRICT OF THUNDER BAY
654	55	625030324	581119000200600									DISTRICT OF THUNDER BAY	1,382	PCL 20585 SEC TBF; LOCATION HM-148 UNSURVEYED TERRITORY N OF THE TWP OF LABERGE, PT 1, 55R5002; DISTRICT OF THUNDER BAY
655	55	625030326										DISTRICT OF THUNDER BAY	10,936	PCL 20189 SEC TBF; LOCATION RK 847 UNSURVEYED TERRITORY N OF TWP OF LABERGE, AS IN LT119619; DISTRICT OF THUNDER BAY
656	55	625030327										DISTRICT OF THUNDER BAY	1,383	PCL 22932 SEC TBF; PT LOCATION CL-4745 UNSURVEYED TERRITORY PT 1, 55R6632, BEING PT N OF TWP OF LABERGE; DISTRICT OF THUNDER BAY
657	55	625030328										DISTRICT OF THUNDER BAY	4,192	PCL 22932 SEC TBF; PT LOCATION CL-4745 UNSURVEYED TERRITORY PT 2, 55R6632, BEING PT N OF TWP OF LABERGE; DISTRICT OF THUNDER BAY
658	55	625030514										DISTRICT OF THUNDER BAY	3,819	PCL 10978 SEC TBF; SUMMER RESORT LOCATION WG97 UNSURVEYED TERRITORY SITUATE N OF TWP 85; DISTRICT OF THUNDER BAY
659	55	625041538										DISTRICT OF THUNDER BAY	247,433	MINING LOCATION 58B WEST OF MCTAVISH JOHN MCAREE'S SURVEY 22 AUGUST 1873 UNSURVEYED TERRITORY SRO; DISTRICT OF THUNDER BAY
660		625041540											71,650	PT MINING LOCATION 67B WEST OF THE TOWNSHIP OF MCTAVISH UNSURVEYED TERRITORY; PT MINING LOCATION 68B WEST OF THE TOWNSHIP OF MCTAVISH UNSURVEYED TERRITORY AS IN PTA116286; S/T PTA131319, TBR360058; DISTRICT OF THUNDER BAY
661	55	625041631	582802000605313									SHUNIAH	2,546	LT 3-4 PL 807 UNSURVEYED TERRITORY; SHUNIAH
662	55	625041632										SHUNIAH	3,540	LT 5 PL 807 UNSURVEYED TERRITORY SRO; SHUNIAH
663	55	625041633	582802000605315									SHUNIAH	2,317	LT 6 PL 807 UNSURVEYED TERRITORY; SHUNIAH
664	55	625041634										THUNDER BAY	1,523	LT 7 PL 807 UNSURVEYED TERRITORY; SHUNIAH
665	55	625041635										SHUNIAH	1,581	LT 8 PL 807 UNSURVEYED TERRITORY SRO; SHUNIAH
666	55	625041636	582802000605318									SHUNIAH	1,563	LT 9 PL 807 UNSURVEYED TERRITORY SRO; SHUNIAH
667	55	625041637	582802000605319									SHUNIAH	3,091	LT 10 PL 807 UNSURVEYED TERRITORY SRO; SHUNIAH
668	55	625041638	582802000605320									SHUNIAH	1,682	LT 11 PL 807 UNSURVEYED TERRITORY SRO; SHUNIAH
669	55	625041639	580824000211703									SHUNIAH	1,618	LT 12 PL 807 UNSURVEYED TERRITORY SRO; SHUNIAH
670	55	625041640	582802000605322									SHUNIAH	1,785	LT 13 PL 807 UNSURVEYED TERRITORY SRO; SHUNIAH
671	55	625041641	582802000605323									SHUNIAH	3,547	LT 14 PL 807 UNSURVEYED TERRITORY SRO; SHUNIAH
672	55	625041642	582802000605326									SHUNIAH	1,060	PT LT 15 PL 807 UNSURVEYED TERRITORY SRO AS IN TBR402315; SHUNIAH
673	55	625041643	582802000605325									SHUNIAH	1,034	PT LT 15 PL 807 UNSURVEYED TERRITORY AS IN TBR318241; SHUNIAH
674	55	625041719	582802000605327									SHUNIAH	1,669	LT 16 PL 807 UNSURVEYED TERRITORY SRO; SHUNIAH
675	55	625041720										DISTRICT OF THUNDER BAY	1,480	LT 17 PL 807 UNSURVEYED TERRITORY SRO; DISTRICT OF THUNDER BAY
676	55	625041721										THUNDER BAY	1,562	LT 18 PL 807 UNSURVEYED TERRITORY; SHUNIAH
677	55	625041722	582802000605328									SHUNIAH	1,679	LT 19 PL 807 UNSURVEYED TERRITORY; SHUNIAH
678	55	625041726											1,831	UNNAMED ST PL 807 UNSURVEYED TERRITORY; DISTRICT OF THUNDER BAY
679	55	625041727	582802000605306									SHUNIAH	1,196	LT 1 PL 833 UNSURVEYED TERRITORY SRO T/W TBR233398; SHUNIAH
680	55	625041728										DISTRICT OF THUNDER BAY	1,314	LT 2 PL 833 UNSURVEYED TERRITORY SRO; DISTRICT OF THUNDER BAY
681	55	625041729										PASS LAKE	1,588	LT 3 PL 833 UNSURVEYED TERRITORY SRO; SHUNIAH
682	55	625041730	582802000605309									SHUNIAH	1,965	LT 4 PL 833 UNSURVEYED TERRITORY SRO; SHUNIAH
683	55	625041731										SHUNIAH	11,115	LT 5-7 PL 833 UNSURVEYED TERRITORY SRO; PT LT 1 PL 590 MCTAVISH; PT NW 1/4 OF SW 1/4 SEC 8 CON 8 MCTAVISH SRO PT 1 & 5 55R6440;; SHUNIAH EXCEPT FORFEITED MINING RIGHTS, IF ANY
684	55	625042279	582802000605305									DISTRICT OF THUNDER BAY	2,050	LT 1 PL 807 UNSURVEYED TERRITORY; BLK A PL 833 UNSURVEYED TERRITORY; DISTRICT OF THUNDER BAY; S/T TBR420478

NEXTBRIDGE - EAST WEST TIE-LINE
ALTERNATE ROUTES AND BUFFER - LANDOWNER DETAILS
Mailing Line List as at October 18, 2013

ITEM NO.	LRO	PIN	ARN	OWNER	STREET #	STREET NAME	PO BOX	CITY	PROVINCE	POSTAL CODE	PHONE	MUNICIPALITY	AREA (m2)	DESCRIPTION
685	55	625042280	582802000605305									DISTRICT OF THUNDER BAY	1,019	LT 2 PL 807 UNSURVEYED TERRITORY; DISTRICT OF THUNDER BAY
686	55	625042340										DISTRICT OF THUNDER BAY	534	PT RDAL IN FRONT OF LT 23 PL 808 BEING PT 1 55R12996 MUNICIPALITY OF SHUNIAH
687	55	625042341										DISTRICT OF THUNDER BAY	672	PT RDAL IN FRONT OF LT 24 PL 808 BEING PT 2 55R12996 MUNICIPALITY OF SHUNIAH
688	55	625042344										DISTRICT OF THUNDER BAY	2,544	SURFACE RIGHTS ONLY PT BLK A PL 807 UNSURVEYED TERRITORY PT 1, 55R12788 MUNICIPALITY OF SHUNIAH
689	55	625042345										SHUNIAH	2,317	SURFACE RIGHTS ONLY PT BLK A PL 807 UNSURVEYED TERRITORY PT 2, 55R12788 MUNICIPALITY OF SHUNIAH
690	1	310820767										WHITE RIVER	225,716	RAILWAY THROUGH TWP OF HUNT AS IN T250196 (19THLY) AS SHOWN ON CPR1Y LYING N OF WHITE RIVER STATION GROUNDS CANADIAN PACIFIC RAILWAY BLK; WHITE RIVER
691	1	311500001											73,205,789	PCL 6 SEC ACRL; TWP OF MENZIES AS SHOWN ON INDEX PL ACR 13 EXCEPT PT 1, 1R9510 & SRO IN LT34120 AMENDED BY LT41849 & LT49239; SRO IN LT37948 AMENDED BY LT41843; SRO IN LT37959 AMENDED BY LT41844 & LT49239; SRO IN LT37964 AMENDED BY LT41839; SRO IN LT3852
692	1	311510001											92,476,614	PCL 7 SEC ACRL; TWP OF MACASKILL ALL OF WHICH IS SHOWN ON INDEX PL ACR 12; S/T LT68364; DISTRICT OF ALGOMA
693	1	311570010										WAWA	3,235	PCL 4281 SEC AWS; SUMMER RESORT LT 9 PL M188 BAILLOQUET; MICHIPICOTEN
694	1	311570016	577600000722800									MICHIPICOTEN	2,408	PCL 4474 SEC AWS; SUMMER RESORT LT 69 PL M184 BAILLOQUET; MICHIPICOTEN
695	1	311570019										MICHIPICOTEN	3,419	PCL 4660 SEC AWS; SUMMER RESORT LT 8 PL M188 BAILLOQUET; MICHIPICOTEN
696	1	311570025										WAWA	5,555	PCL 6392 SEC AWS; PT LOCATION WN25 BAILLOQUET PT 1 AR861; MICHIPICOTEN SUBJECT TO AN EASEMENT IN GROSS OVER PT 1 1R11841 AS IN AL80459
697	1	311570026	577600000718800									MICHIPICOTEN	11,729	PCL 6393 SEC AWS; PT LOCATION EQ171 BAILLOQUET AS IN LT83292; MICHIPICOTEN
698	1	311570028										WAWA	8,513	PCL 10640 SEC AWS; SUMMER RESORT LOCATION EQ169 BAILLOQUET; S/T LT156585; MICHIPICOTEN
699	1	311570031	577600000718800									MICHIPICOTEN	5,900	PCL 11705 SEC AWS; LOCATION WN55 BAILLOQUET PT 1 1R5131; MICHIPICOTEN
700	1	311570040										WAWA	11,979	PCL 1255 SEC MICH; PT LOCATION CL4427 BAILLOQUET PT 1 1R6487; MICHIPICOTEN SUBJECT TO AN EASEMENT IN GROSS OVER PT 2 1R11841 AS IN AL80459
701	1	311700011											1,373	PCL 468 SEC ACRL; PT RAILWAY LANDS TOWNSHIP OF LENDRUM BEING PT OF THE 99 FT ROW OF THE ALGOMA CENTRAL AND HUDSON BAY RAILWAY PT 1, 1R10610; MICHIPICOTEN
702	1	311700121										DISTRICT OF ALGOMA	13,817	PCL 11600 SEC AWS; LOCATION EQ168 LENDRUM; MICHIPICOTEN
703	1	311700125										MICHIPICOTEN	16,614	PCL 11847 SEC AWS; PT LOCATION CK147 LENDRUM PT 1 1R8033; MICHIPICOTEN
704	1	311700126										MICHIPICOTEN	1,250	PCL 11847 SEC AWS; PT LOCATION CK148 LENDRUM PT 7 1R8033; MICHIPICOTEN
705	1	311700183										MICHIPICOTEN	1,305	PCL 1280 SEC MICH; PT LOCATION CK147 LENDRUM PT 1 TO 4 1R8220; MICHIPICOTEN
706	1	311700666										DISTRICT OF ALGOMA	121,534	PT OF THE 99 FT ROW OF THE ALGOMA CENTRAL AND HUDSON BAY RAILWAY BEING PTS 1, 2, 3 & 4 1R10685, TOWNSHIP LENDRUM, MICHIPICOTEN, SUBJECT TO EASEMENT IN GROSS OVER PTS 2 & 3 1R10685 AS IN AL8242
707	1	311700667										WAWA	82,968	THE 99 FT ROW OF THE ALGOMA CENTRAL AND HUDSON BAY RAILWAY AS IN LT32168 EXCEPT PT 1, 1R10610 AND PTS 1, 2, 3 & 4, 1R10685, TOWNSHIP OF LENDRUM, MICHIPICOTEN
708	1	311709513												
709	1	311709514												
710	1	311709515												
711	1	311709516												

Attachments to NextBridge Monthly Report

Proofs of Completion

**Milestones 14 and 16: Aboriginal
Engagement, Consultation and Participation**

Copies of August 28, 2013 Introductory Correspondence

Copies of October 4, 2013 Supplementary Correspondence

August 28, 2013

Chief Kim Rainville
Missanabie Cree First Nation
174B HWY #17 East
Garden River, ON
P6A 6Z1


Dear Chief Rainville,

We are thrilled and honoured to have been designated by the Ontario Energy Board (OEB) to develop the East-West Tie (EWT) Line transmission project. As you may know, NextBridge Infrastructure is a partnership of NextEra Energy Canada, Inc., Enbridge Inc. and Borealis Infrastructure. Last fall, we sent information about our proposal to your community and others as part of our outreach and planning process. Feedback we received allowed us to put forward a comprehensive application to the OEB. Many people's comments reinforced our policy and plan to reach out and engage with Aboriginal communities very early on in our work.

Since designation, we have been working to mobilize our team and refresh our project plans. One of our near-term actions is to submit an updated schedule to the OEB, which reflects the actual designation date. This schedule will also outline, at a high-level, our planned engagement and consultation activities. We expect to further develop a detailed engagement plan with your support over the next few weeks, and will reach out to you soon to seek your input. In the meantime, if you have any questions or comments please let me or Brian know.

We look forward to working with you to make the EWT Line project a success.

Sincerely,


Cindy Tindell
Director
NextBridge Infrastructure

Cindy.Tindell@nexteraenergy.com
561-304-6023

Brian Hay
Aboriginal Relations
NextBridge Infrastructure

Brian.Hay@nexteraenergy.com
647-789-5658

August 28, 2013

Chief Valda Lesperance
501 Spirit Bay Road
General Delivery
MacDiarmid ON
POT 2B0

Dear Chief Lesperance,

We are thrilled and honoured to have been designated by the Ontario Energy Board (OEB) to develop the East-West Tie (EWT) Line transmission project. As you may know, NextBridge Infrastructure is a partnership of NextEra Energy Canada, Inc., Enbridge Inc. and Borealis Infrastructure. Last fall, we sent information about our proposal to your community and others as part of our outreach and planning process. Feedback we received allowed us to put forward a comprehensive application to the OEB. Many people's comments reinforced our policy and plan to reach out and engage with Aboriginal communities very early on in our work.

Since designation, we have been working to mobilize our team and refresh our project plans. One of our near-term actions is to submit an updated schedule to the OEB, which reflects the actual designation date. This schedule will also outline, at a high-level, our planned engagement and consultation activities. We expect to further develop a detailed engagement plan with your support over the next few weeks, and will reach out to you soon to seek your input. In the meantime, if you have any questions or comments please let me or Brian know.


We look forward to working with you to make the EWT Line project a success.

Sincerely,



Cindy Tindell
Director
NextBridge Infrastructure

Cindy.Tindell@nexteraenergy.com
561-304-6023



Brian Hay
Aboriginal Relations
NextBridge Infrastructure

Brian.Hay@nexteraenergy.com
647-789-5658

August 28, 2013

Chief Laura Airns
Bingwi Neyaashi Anishinaabek
Sand Point First Nation - Satellite Office
146 South Court Street
Thunder Bay ON
P7B 2X6

Dear Chief Airns,

We are thrilled and honoured to have been designated by the Ontario Energy Board (OEB) to develop the East-West Tie (EWT) Line transmission project. As you may know, NextBridge Infrastructure is a partnership of NextEra Energy Canada, Inc., Enbridge Inc. and Borealis Infrastructure. Last fall, we sent information about our proposal to your community and others as part of our outreach and planning process. Feedback we received allowed us to put forward a comprehensive application to the OEB. Many people's comments reinforced our policy and plan to reach out and engage with Aboriginal communities very early on in our work.

Since designation, we have been working to mobilize our team and refresh our project plans. One of our near-term actions is to submit an updated schedule to the OEB, which reflects the actual designation date. This schedule will also outline, at a high-level, our planned engagement and consultation activities. We expect to further develop a detailed engagement plan with your support over the next few weeks, and will reach out to you soon to seek your input. In the meantime, if you have any questions or comments please let me or Brian know.

We look forward to working with you to make the EWT Line project a success.

Sincerely,



Cindy Tindell
Director
NextBridge Infrastructure

Cindy.Tindell@nexteraenergy.com
561-304-6023



Brian Hay
Aboriginal Relations
NextBridge Infrastructure

Brian.Hay@nexteraenergy.com
647-789-5658

August 28, 2013

Chief Theresa Nelson
204 Main Street
P.O. Box 120
Beardmore, ON
P0T 1G0

Dear Chief Nelson,

We are thrilled and honoured to have been designated by the Ontario Energy Board (OEB) to develop the East-West Tie (EWT) Line transmission project. As you may know, NextBridge Infrastructure is a partnership of NextEra Energy Canada, Inc., Enbridge Inc. and Borealis Infrastructure. Last fall, we sent information about our proposal to your community and others as part of our outreach and planning process. Feedback we received allowed us to put forward a comprehensive application to the OEB. Many people's comments reinforced our policy and plan to reach out and engage with Aboriginal communities very early on in our work.

Since designation, we have been working to mobilize our team and refresh our project plans. One of our near-term actions is to submit an updated schedule to the OEB, which reflects the actual designation date. This schedule will also outline, at a high-level, our planned engagement and consultation activities. We expect to further develop a detailed engagement plan with your support over the next few weeks, and will reach out to you soon to seek your input. In the meantime, if you have any questions or comments please let me or Brian know.

We look forward to working with you to make the EWT Line project a success.

Sincerely,



Cindy Tindell
Director
NextBridge Infrastructure

Cindy.Tindell@nexteraenergy.com
561-304-6023



Brian Hay
Aboriginal Relations
NextBridge Infrastructure

Brian.Hay@nexteraenergy.com
647-789-5658

August 28, 2013

Chief Georjann Morriseau
90 Anemki Dr.
Ste 200
Thunder Bay, ON
P7J 1L3

Dear Chief Morriseau,

We are thrilled and honoured to have been designated by the Ontario Energy Board (OEB) to develop the East-West Tie (EWT) Line transmission project. As you may know, NextBridge Infrastructure is a partnership of NextEra Energy Canada, Inc., Enbridge Inc. and Borealis Infrastructure. Last fall, we sent information about our proposal to your community and others as part of our outreach and planning process. Feedback we received allowed us to put forward a comprehensive application to the OEB. Many people's comments reinforced our policy and plan to reach out and engage with Aboriginal communities very early on in our work.

Since designation, we have been working to mobilize our team and refresh our project plans. One of our near-term actions is to submit an updated schedule to the OEB, which reflects the actual designation date. This schedule will also outline, at a high-level, our planned engagement and consultation activities. We expect to further develop a detailed engagement plan with your support over the next few weeks, and will reach out to you soon to seek your input. In the meantime, if you have any questions or comments please let me or Brian know.


We look forward to working with you to make the EWT Line project a success.

Sincerely,



Cindy Tindell
Director
NextBridge Infrastructure

Cindy.Tindell@nexteraenergy.com
561-304-6023



Brian Hay
Aboriginal Relations
NextBridge Infrastructure

Brian.Hay@nexteraenergy.com
647-789-5658

August 28, 2013

Chief Xavier Thompson
10 Central Place
Pays Plat, ON
P0T 3C0

Dear Chief Thompson,

We are thrilled and honoured to have been designated by the Ontario Energy Board (OEB) to develop the East-West Tie (EWT) Line transmission project. As you may know, NextBridge Infrastructure is a partnership of NextEra Energy Canada, Inc., Enbridge Inc. and Borealis Infrastructure. Last fall, we sent information about our proposal to your community and others as part of our outreach and planning process. Feedback we received allowed us to put forward a comprehensive application to the OEB. Many people's comments reinforced our policy and plan to reach out and engage with Aboriginal communities very early on in our work.

Since designation, we have been working to mobilize our team and refresh our project plans. One of our near-term actions is to submit an updated schedule to the OEB, which reflects the actual designation date. This schedule will also outline, at a high-level, our planned engagement and consultation activities. We expect to further develop a detailed engagement plan with your support over the next few weeks, and will reach out to you soon to seek your input. In the meantime, if you have any questions or comments please let me or Brian know.

We look forward to working with you to make the EWT Line project a success.

Sincerely,



Cindy Tindell
Director
NextBridge Infrastructure

Cindy.Tindell@nexteraenergy.com
561-304-6023



Brian Hay
Aboriginal Relations
NextBridge Infrastructure

Brian.Hay@nexteraenergy.com
647-789-5658

August 28, 2013

Chief Arlene Wawia
Highway 11
Box 1030,
Nipigon, ON
P0T 2J0

Dear Chief Wawia,

We are thrilled and honoured to have been designated by the Ontario Energy Board (OEB) to develop the East-West Tie (EWT) Line transmission project. As you may know, NextBridge Infrastructure is a partnership of NextEra Energy Canada, Inc., Enbridge Inc. and Borealis Infrastructure. Last fall, we sent information about our proposal to your community and others as part of our outreach and planning process. Feedback we received allowed us to put forward a comprehensive application to the OEB. Many people's comments reinforced our policy and plan to reach out and engage with Aboriginal communities very early on in our work.

Since designation, we have been working to mobilize our team and refresh our project plans. One of our near-term actions is to submit an updated schedule to the OEB, which reflects the actual designation date. This schedule will also outline, at a high-level, our planned engagement and consultation activities. We expect to further develop a detailed engagement plan with your support over the next few weeks, and will reach out to you soon to seek your input. In the meantime, if you have any questions or comments please let me or Brian know.


We look forward to working with you to make the EWT Line project a success.

Sincerely,



Cindy Tindell
Director
NextBridge Infrastructure

Cindy.Tindell@nexteraenergy.com
561-304-6023



Brian Hay
Aboriginal Relations
NextBridge Infrastructure

Brian.Hay@nexteraenergy.com
647-789-5658

August 28, 2013

Chief Roy Michano
Heron Bay, Ontario
78 Pic River Rd.
Box 193, ON
POT 1R0

Dear Chief Michano,

We are thrilled and honoured to have been designated by the Ontario Energy Board (OEB) to develop the East-West Tie (EWT) Line transmission project. As you may know, NextBridge Infrastructure is a partnership of NextEra Energy Canada, Inc., Enbridge Inc. and Borealis Infrastructure. Last fall, we sent information about our proposal to your community and others as part of our outreach and planning process. Feedback we received allowed us to put forward a comprehensive application to the OEB. Many people's comments reinforced our policy and plan to reach out and engage with Aboriginal communities very early on in our work.

Since designation, we have been working to mobilize our team and refresh our project plans. One of our near-term actions is to submit an updated schedule to the OEB, which reflects the actual designation date. This schedule will also outline, at a high-level, our planned engagement and consultation activities. We expect to further develop a detailed engagement plan with your support over the next few weeks, and will reach out to you soon to seek your input. In the meantime, if you have any questions or comments please let me or Brian know.

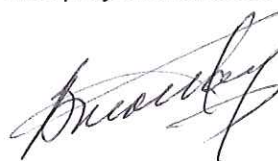
We look forward to working with you to make the EWT Line project a success.

Sincerely,



Cindy Tindell
Director
NextBridge Infrastructure

Cindy.Tindell@nexteraenergy.com
561-304-6023



Brian Hay
Aboriginal Relations
NextBridge Infrastructure

Brian.Hay@nexteraenergy.com
647-789-5658

August 28, 2013

Chief Johanna Desmoulin
Pic Mobert First Nation
P.O. Box 717
Mobert, ON
P0M 2J0

Dear Chief Desmoulin,

We are thrilled and honoured to have been designated by the Ontario Energy Board (OEB) to develop the East-West Tie (EWT) Line transmission project. As you may know, NextBridge Infrastructure is a partnership of NextEra Energy Canada, Inc., Enbridge Inc. and Borealis Infrastructure. Last fall, we sent information about our proposal to your community and others as part of our outreach and planning process. Feedback we received allowed us to put forward a comprehensive application to the OEB. Many people's comments reinforced our policy and plan to reach out and engage with Aboriginal communities very early on in our work.

Since designation, we have been working to mobilize our team and refresh our project plans. One of our near-term actions is to submit an updated schedule to the OEB, which reflects the actual designation date. This schedule will also outline, at a high-level, our planned engagement and consultation activities. We expect to further develop a detailed engagement plan with your support over the next few weeks, and will reach out to you soon to seek your input. In the meantime, if you have any questions or comments please let me or Brian know.


We look forward to working with you to make the EWT Line project a success.

Sincerely,



Cindy Tindell
Director
NextBridge Infrastructure

Cindy.Tindell@nexteraenergy.com
561-304-6023



Brian Hay
Aboriginal Relations
NextBridge Infrastructure

Brian.Hay@nexteraenergy.com
647-789-5658

August 28, 2013

Chief Joseph Buckell
Site 8, RR #1
Box 1
Wawa ON
POS 1K0

Dear Chief Buckell,

We are thrilled and honoured to have been designated by the Ontario Energy Board (OEB) to develop the East-West Tie (EWT) Line transmission project. As you may know, NextBridge Infrastructure is a partnership of NextEra Energy Canada, Inc., Enbridge Inc. and Borealis Infrastructure. Last fall, we sent information about our proposal to your community and others as part of our outreach and planning process. Feedback we received allowed us to put forward a comprehensive application to the OEB. Many people's comments reinforced our policy and plan to reach out and engage with Aboriginal communities very early on in our work.

Since designation, we have been working to mobilize our team and refresh our project plans. One of our near-term actions is to submit an updated schedule to the OEB, which reflects the actual designation date. This schedule will also outline, at a high-level, our planned engagement and consultation activities. We expect to further develop a detailed engagement plan with your support over the next few weeks, and will reach out to you soon to seek your input. In the meantime, if you have any questions or comments please let me or Brian know.


We look forward to working with you to make the EWT Line project a success.

Sincerely,



Cindy Tindell
Director
NextBridge Infrastructure

Cindy.Tindell@nexteraenergy.com
561-304-6023



Brian Hay
Aboriginal Relations
NextBridge Infrastructure

Brian.Hay@nexteraenergy.com
647-789-5658

August 28, 2013

Chief Dean Sayers
236 Frontenac Street
Sault Ste. Marie ON
P6A 5K9

Dear Chief Sayers,

We are thrilled and honoured to have been designated by the Ontario Energy Board (OEB) to develop the East-West Tie (EWT) Line transmission project. As you may know, NextBridge Infrastructure is a partnership of NextEra Energy Canada, Inc., Enbridge Inc. and Borealis Infrastructure. Last fall, we sent information about our proposal to your community and others as part of our outreach and planning process. Feedback we received allowed us to put forward a comprehensive application to the OEB. Many people's comments reinforced our policy and plan to reach out and engage with Aboriginal communities very early on in our work.

Since designation, we have been working to mobilize our team and refresh our project plans. One of our near-term actions is to submit an updated schedule to the OEB, which reflects the actual designation date. This schedule will also outline, at a high-level, our planned engagement and consultation activities. We expect to further develop a detailed engagement plan with your support over the next few weeks, and will reach out to you soon to seek your input. In the meantime, if you have any questions or comments please let me or Brian know.

We look forward to working with you to make the EWT Line project a success.

Sincerely,



Cindy Tindell
Director
NextBridge Infrastructure

Cindy.Tindell@nexteraenergy.com
561-304-6023



Brian Hay
Aboriginal Relations
NextBridge Infrastructure

Brian.Hay@nexteraenergy.com
647-789-5658

August 28, 2013

Chief Lyle Sayers
7 Shingwauk Street
Garden River, ON
P6A 6Z8

Dear Chief Sayers,

We are thrilled and honoured to have been designated by the Ontario Energy Board (OEB) to develop the East-West Tie (EWT) Line transmission project. As you may know, NextBridge Infrastructure is a partnership of NextEra Energy Canada, Inc., Enbridge Inc. and Borealis Infrastructure. Last fall, we sent information about our proposal to your community and others as part of our outreach and planning process. Feedback we received allowed us to put forward a comprehensive application to the OEB. Many people's comments reinforced our policy and plan to reach out and engage with Aboriginal communities very early on in our work.

Since designation, we have been working to mobilize our team and refresh our project plans. One of our near-term actions is to submit an updated schedule to the OEB, which reflects the actual designation date. This schedule will also outline, at a high-level, our planned engagement and consultation activities. We expect to further develop a detailed engagement plan with your support over the next few weeks, and will reach out to you soon to seek your input. In the meantime, if you have any questions or comments please let me or Brian know.

We look forward to working with you to make the EWT Line project a success.

Sincerely,



Cindy Tindell
Director
NextBridge Infrastructure

Cindy.Tindell@nexteraenergy.com
561-304-6023



Brian Hay
Aboriginal Relations
NextBridge Infrastructure

Brian.Hay@nexteraenergy.com
647-789-5658

August 28, 2013

Chief Celia Echum
Ginoogaming First Nation
101 Poplar Cres,
Longlac, ON
POT 2A0

Dear Chief Echum,

We are thrilled and honoured to have been designated by the Ontario Energy Board (OEB) to develop the East-West Tie (EWT) Line transmission project. As you may know, NextBridge Infrastructure is a partnership of NextEra Energy Canada, Inc., Enbridge Inc. and Borealis Infrastructure. Last fall, we sent information about our proposal to your community and others as part of our outreach and planning process. Feedback we received allowed us to put forward a comprehensive application to the OEB. Many people's comments reinforced our policy and plan to reach out and engage with Aboriginal communities very early on in our work.

Since designation, we have been working to mobilize our team and refresh our project plans. One of our near-term actions is to submit an updated schedule to the OEB, which reflects the actual designation date. This schedule will also outline, at a high-level, our planned engagement and consultation activities. We expect to further develop a detailed engagement plan with your support over the next few weeks, and will reach out to you soon to seek your input. In the meantime, if you have any questions or comments please let me or Brian know.

We look forward to working with you to make the EWT Line project a success.

Sincerely,



Cindy Tindell
Director
NextBridge Infrastructure

Cindy.Tindell@nexteraenergy.com
561-304-6023



Brian Hay
Aboriginal Relations
NextBridge Infrastructure

Brian.Hay@nexteraenergy.com
647-789-5658

August 28, 2013

Chief Allan Towegishig
Long Lake No.58 First Nation
P.O. Box 609, Longlac
Ontario
POT 2A0

Dear Chief Towegishig,

We are thrilled and honoured to have been designated by the Ontario Energy Board (OEB) to develop the East-West Tie (EWT) Line transmission project. As you may know, NextBridge Infrastructure is a partnership of NextEra Energy Canada, Inc., Enbridge Inc. and Borealis Infrastructure. Last fall, we sent information about our proposal to your community and others as part of our outreach and planning process. Feedback we received allowed us to put forward a comprehensive application to the OEB. Many people's comments reinforced our policy and plan to reach out and engage with Aboriginal communities very early on in our work.

Since designation, we have been working to mobilize our team and refresh our project plans. One of our near-term actions is to submit an updated schedule to the OEB, which reflects the actual designation date. This schedule will also outline, at a high-level, our planned engagement and consultation activities. We expect to further develop a detailed engagement plan with your support over the next few weeks, and will reach out to you soon to seek your input. In the meantime, if you have any questions or comments please let me or Brian know.

We look forward to working with you to make the EWT Line project a success.

Sincerely,



Cindy Tindell
Director
NextBridge Infrastructure

Cindy.Tindell@nexteraenergy.com
561-304-6023



Brian Hay
Aboriginal Relations
NextBridge Infrastructure

Brian.Hay@nexteraenergy.com
647-789-5658

August 28, 2013

Donelda DeLaRonde
Red Sky Métis Independent Nation
406 East Victoria Avenue
Thunder Bay, ON
P7C 1A5

Dear Ms. DeLaRonde,

We are thrilled and honoured to have been designated by the Ontario Energy Board (OEB) to develop the East-West Tie (EWT) Line transmission project. As you may know, NextBridge Infrastructure is a partnership of NextEra Energy Canada, Inc., Enbridge Inc. and Borealis Infrastructure. Last fall, we sent information about our proposal to your community and others as part of our outreach and planning process. Feedback we received allowed us to put forward a comprehensive application to the OEB. Many people's comments reinforced our policy and plan to reach out and engage with Aboriginal communities very early on in our work.

Since designation, we have been working to mobilize our team and refresh our project plans. One of our near-term actions is to submit an updated schedule to the OEB, which reflects the actual designation date. This schedule will also outline, at a high-level, our planned engagement and consultation activities. We expect to further develop a detailed engagement plan with your support over the next few weeks, and will reach out to you soon to seek your input. In the meantime, if you have any questions or comments please let me or Brian know.

We look forward to working with you to make the EWT Line project a success.

Sincerely,



Cindy Tindell
Director
NextBridge Infrastructure

Cindy.Tindell@nexteraenergy.com
561-304-6023



Brian Hay
Aboriginal Relations
NextBridge Infrastructure

Brian.Hay@nexteraenergy.com
647-789-5658

August 28, 2013

Gary Lipinski
500 Old St. Patrick St.
Ottawa, ON
K1N 9G4

Dear President Lipinski,

We are thrilled and honoured to have been designated by the Ontario Energy Board (OEB) to develop the East-West Tie (EWT) Line transmission project. As you may know, NextBridge Infrastructure is a partnership of NextEra Energy Canada, Inc., Enbridge Inc. and Borealis Infrastructure. Last fall, we sent information about our proposal to your community and others as part of our outreach and planning process. Feedback we received allowed us to put forward a comprehensive application to the OEB. Many people's comments reinforced our policy and plan to reach out and engage with Aboriginal communities very early on in our work.

Since designation, we have been working to mobilize our team and refresh our project plans. One of our near-term actions is to submit an updated schedule to the OEB, which reflects the actual designation date. This schedule will also outline, at a high-level, our planned engagement and consultation activities. We expect to further develop a detailed engagement plan with your support over the next few weeks, and will reach out to you soon to seek your input. In the meantime, if you have any questions or comments please let me or Brian know.

We look forward to working with you to make the EWT Line project a success.

Sincerely,



Cindy Tindell
Director
NextBridge Infrastructure

Cindy.Tindell@nexteraenergy.com
561-304-6023



Brian Hay
Aboriginal Relations
NextBridge Infrastructure

Brian.Hay@nexteraenergy.com
647-789-5658

August 27, 2013

Doug Wilson
500 Old St. Patrick St
Ottawa, ON
K1N 9G4

Dear Mr. Wilson,

We are thrilled and honoured to have been designated by the Ontario Energy Board (OEB) to develop the East-West Tie (EWT) Line transmission project. As you may know, NextBridge Infrastructure is a partnership of NextEra Energy Canada, Inc., Enbridge Inc. and Borealis Infrastructure. Last fall, we sent information about our proposal to your community and others as part of our outreach and planning process. Feedback we received allowed us to put forward a comprehensive application to the OEB. Many people's comments reinforced our policy and plan to reach out and engage with Aboriginal communities very early on in our work.

Since designation, we have been working to mobilize our team and refresh our project plans. One of our near-term actions is to submit an updated schedule to the OEB, which reflects the actual designation date. This schedule will also outline, at a high-level, our planned engagement and consultation activities. We expect to further develop a detailed engagement plan with your support over the next few weeks, and will reach out to you soon to seek your input. In the meantime, if you have any questions or comments please let me or Brian know.

We look forward to working with you to make the EWT Line project a success.

Sincerely,



Cindy Tindell
Director
NextBridge Infrastructure

Cindy.Tindell@nexteraenergy.com
561-304-6023



Brian Hay
Aboriginal Relations
NextBridge Infrastructure

Brian.Hay@nexteraenergy.com
647-789-5658

October 4th, 2013

Chief Laura Airns

Bingwi Neyaashi Anishinaabek
Sand Point First Nation - Satellite Office
146 South Court Street
Thunder Bay Ontario
P7B 2X6

Dear Chief,

As described in our letter of August 28, 2013, NextBridge Infrastructure was designated by the Ontario Energy Board (OEB) to develop and build the East West Tie Transmission line between Wawa and Thunder Bay, Ontario. Current plans are for the line to be developed over the next two years, with a Leave to Construct Application being filed with the Ontario Energy Board in January 2015.

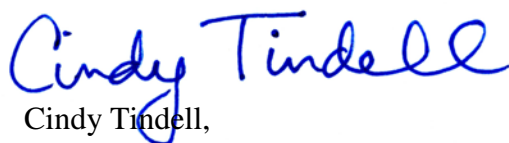
As a very important part of the project, we want to engage with your community to the extent that you and your community members have an interest in what we are doing. The line will bring more stable and dependable electricity to the Robinson Superior Treaty region.

Your knowledge of the region and of the land could be a very valuable part of the environmental assessment that will be undertaken. We want to ensure the impact of the construction and operation of the line meets acceptable standards as well as the requirements of the law and regulations. We also want to ensure that the traditions and heritage of your people are recognized and respected.

So within the next few weeks, representatives of NextBridge, both professional consultants and our staff, will be contacting you directly to arrange meeting with you, the Council and your staff. They will be prepared to explain the transmission project in detail, answer questions and seek your views on the proposed line, as well as outline how members of your community could be employed in various aspects of the project work.

In the meantime, if you have any questions or comments, please send them to either me or Brian at brian.hay@nextbridge.ca or call him at 647-789-5658.

Meegwetch



Cindy Tindell,
Director,
NextBridge Infrastructure



Brian Hay
Lead, Aboriginal Relations
NextBridge Infrastructure

October 4th, 2013

Chief Joseph Buckell
Michipicoten First Nation
Site 8, RR #1, P.O. Box 1
Wawa Ontario
P0S 1K0

Dear Chief,

As described in our letter of August 28, 2013, NextBridge Infrastructure was designated by the Ontario Energy Board (OEB) to develop and build the East West Tie Transmission line between Wawa and Thunder Bay, Ontario. Current plans are for the line to be developed over the next two years, with a Leave to Construct Application being filed with the Ontario Energy Board in January 2015.

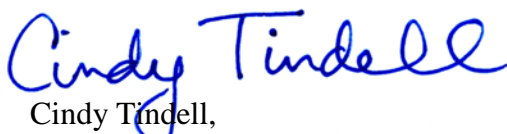
As a very important part of the project, we want to engage with your community to the extent that you and your community members have an interest in what we are doing. The line will bring more stable and dependable electricity to the Robinson Superior Treaty region.

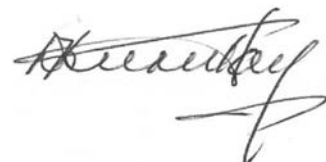
Your knowledge of the region and of the land could be a very valuable part of the environmental assessment that will be undertaken. We want to ensure the impact of the construction and operation of the line meets acceptable standards as well as the requirements of the law and regulations. We also want to ensure that the traditions and heritage of your people are recognized and respected.

So within the next few weeks, representatives of NextBridge, both professional consultants and our staff, will be contacting you directly to arrange meeting with you, the Council and your staff. They will be prepared to explain the transmission project in detail, answer questions and seek your views on the proposed line, as well as outline how members of your community could be employed in various aspects of the project work.

In the meantime, if you have any questions or comments, please send them to either me or Brian at brian.hay@nextbridge.ca or call him at 647-789-5658.

Meegwetch


Cindy Tindell,
Director,
NextBridge Infrastructure



Brian Hay
Lead, Aboriginal Relations
NextBridge Infrastructure

October 4th, 2013

Chief Dean Sayers

Ojibways of Batchewana (Rankin)
236 Frontenac Street
Sault Ste. Marie, Ontario
P6A 5K9

Dear Chief,

As described in our letter of August 28, 2013, NextBridge Infrastructure was designated by the Ontario Energy Board (OEB) to develop and build the East West Tie Transmission line between Wawa and Thunder Bay, Ontario. Current plans are for the line to be developed over the next two years, with a Leave to Construct Application being filed with the Ontario Energy Board in January 2015.

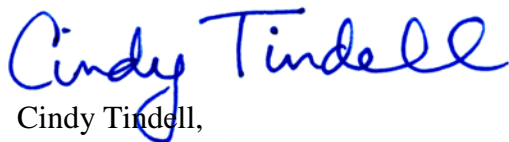
As a very important part of the project, we want to engage with your community to the extent that you and your community members have an interest in what we are doing. The line will bring more stable and dependable electricity to the Robinson Superior Treaty region.

Your knowledge of the region and of the land could be a very valuable part of the environmental assessment that will be undertaken. We want to ensure the impact of the construction and operation of the line meets acceptable standards as well as the requirements of the law and regulations. We also want to ensure that the traditions and heritage of your people are recognized and respected.

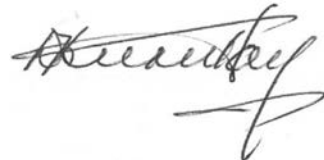
So within the next few weeks, representatives of NextBridge, both professional consultants and our staff, will be contacting you directly to arrange meeting with you, the Council and your staff. They will be prepared to explain the transmission project in detail, answer questions and seek your views on the proposed line, as well as outline how members of your community could be employed in various aspects of the project work.

In the meantime, if you have any questions or comments, please send them to either me or Brian at brian.hay@nextbridge.ca or call him at 647-789-5658.

Meegwetch



Cindy Tindell,
Director,
NextBridge Infrastructure



Brian Hay
Lead, Aboriginal Relations
NextBridge Infrastructure

October 4th, 2013

Chief Johanna Desmoulin

Pic Mobert First Nation
P.O. Box 717
Mobert, Ontario
P0M 2J0

Dear Chief,

As described in our letter of August 28, 2013, NextBridge Infrastructure was designated by the Ontario Energy Board (OEB) to develop and build the East West Tie Transmission line between Wawa and Thunder Bay, Ontario. Current plans are for the line to be developed over the next two years, with a Leave to Construct Application being filed with the Ontario Energy Board in January 2015.

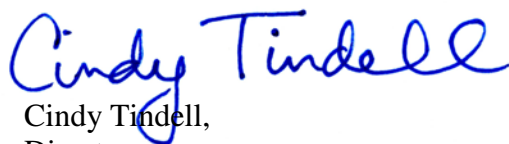
As a very important part of the project, we want to engage with your community to the extent that you and your community members have an interest in what we are doing. The line will bring more stable and dependable electricity to the Robinson Superior Treaty region.

Your knowledge of the region and of the land could be a very valuable part of the environmental assessment that will be undertaken. We want to ensure the impact of the construction and operation of the line meets acceptable standards as well as the requirements of the law and regulations. We also want to ensure that the traditions and heritage of your people are recognized and respected.

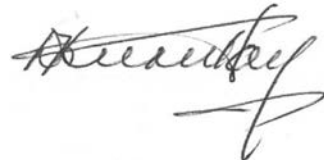
So within the next few weeks, representatives of NextBridge, both professional consultants and our staff, will be contacting you directly to arrange meeting with you, the Council and your staff. They will be prepared to explain the transmission project in detail, answer questions and seek your views on the proposed line, as well as outline how members of your community could be employed in various aspects of the project work.

In the meantime, if you have any questions or comments, please send them to either me or Brian at brian.hay@nextbridge.ca or call him at 647-789-5658.

Meegwetch



Cindy Tindell,
Director,
NextBridge Infrastructure



Brian Hay
Lead, Aboriginal Relations
NextBridge Infrastructure

October 4th, 2013

Chief Celia Echum

Ginoogaming First Nation
101 Poplar Cres,
Longlac, Ontario
P0T 2A0

Dear Chief,

As described in our letter of August 28, 2013, NextBridge Infrastructure was designated by the Ontario Energy Board (OEB) to develop and build the East West Tie Transmission line between Wawa and Thunder Bay, Ontario. Current plans are for the line to be developed over the next two years, with a Leave to Construct Application being filed with the Ontario Energy Board in January 2015.

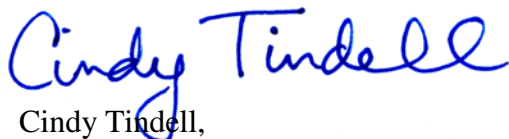
As a very important part of the project, we want to engage with your community to the extent that you and your community members have an interest in what we are doing. The line will bring more stable and dependable electricity to the Robinson Superior Treaty region.

Your knowledge of the region and of the land could be a very valuable part of the environmental assessment that will be undertaken. We want to ensure the impact of the construction and operation of the line meets acceptable standards as well as the requirements of the law and regulations. We also want to ensure that the traditions and heritage of your people are recognized and respected.

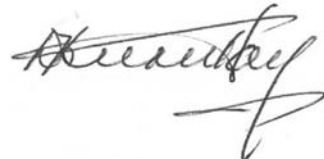
So within the next few weeks, representatives of NextBridge, both professional consultants and our staff, will be contacting you directly to arrange meeting with you, the Council and your staff. They will be prepared to explain the transmission project in detail, answer questions and seek your views on the proposed line, as well as outline how members of your community could be employed in various aspects of the project work.

In the meantime, if you have any questions or comments, please send them to either me or Brian at brian.hay@nextbridge.ca or call him at 647-789-5658.

Meegwetch



Cindy Tindell,
Director,
NextBridge Infrastructure



Brian Hay
Lead, Aboriginal Relations
NextBridge Infrastructure

October 4th, 2013

Chief Jason Gauthier

Missinabie Cree First Nation
174B Highway #17 Ease
Garden River, Ontario
P6A 6Z1

Dear Chief,

As described in our letter of August 28, 2013, NextBridge Infrastructure was designated by the Ontario Energy Board (OEB) to develop and build the East West Tie Transmission line between Wawa and Thunder Bay, Ontario. Current plans are for the line to be developed over the next two years, with a Leave to Construct Application being filed with the Ontario Energy Board in January 2015.

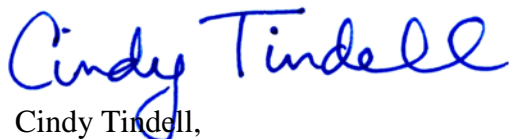
As a very important part of the project, we want to engage with your community to the extent that you and your community members have an interest in what we are doing. The line will bring more stable and dependable electricity to the Robinson Superior Treaty region.

Your knowledge of the region and of the land could be a very valuable part of the environmental assessment that will be undertaken. We want to ensure the impact of the construction and operation of the line meets acceptable standards as well as the requirements of the law and regulations. We also want to ensure that the traditions and heritage of your people are recognized and respected.

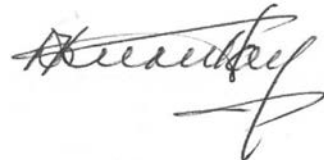
So within the next few weeks, representatives of NextBridge, both professional consultants and our staff, will be contacting you directly to arrange meeting with you, the Council and your staff. They will be prepared to explain the transmission project in detail, answer questions and seek your views on the proposed line, as well as outline how members of your community could be employed in various aspects of the project work.

In the meantime, if you have any questions or comments, please send them to either me or Brian at brian.hay@nextbridge.ca or call him at 647-789-5658.

Meegwetch



Cindy Tindell,
Director,
NextBridge Infrastructure



Brian Hay
Lead, Aboriginal Relations
NextBridge Infrastructure

October 4th, 2013

Chief Lyle Sayers

Ojibways of Garden River
7 Shingwauk Street
Garden River, ON
P6A 6Z8

Dear Chief,

As described in our letter of August 28, 2013, NextBridge Infrastructure was designated by the Ontario Energy Board (OEB) to develop and build the East West Tie Transmission line between Wawa and Thunder Bay, Ontario. Current plans are for the line to be developed over the next two years, with a Leave to Construct Application being filed with the Ontario Energy Board in January 2015.

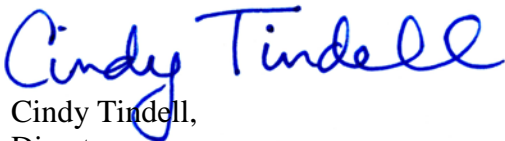
As a very important part of the project, we want to engage with your community to the extent that you and your community members have an interest in what we are doing. The line will bring more stable and dependable electricity to the Robinson Superior Treaty region.

Your knowledge of the region and of the land could be a very valuable part of the environmental assessment that will be undertaken. We want to ensure the impact of the construction and operation of the line meets acceptable standards as well as the requirements of the law and regulations. We also want to ensure that the traditions and heritage of your people are recognized and respected.


So within the next few weeks, representatives of NextBridge, both professional consultants and our staff, will be contacting you directly to arrange meeting with you, the Council and your staff. They will be prepared to explain the transmission project in detail, answer questions and seek your views on the proposed line, as well as outline how members of your community could be employed in various aspects of the project work.

In the meantime, if you have any questions or comments, please send them to either me or Brian at brian.hay@nextbridge.ca or call him at 647-789-5658.

Meegwetch



Cindy Tindell,
Director,
NextBridge Infrastructure



Brian Hay
Lead, Aboriginal Relations
NextBridge Infrastructure

October 4th, 2013

Chief Valda Lesperance

Biinjitiwaabik Zaaging Anishinaabek (BZA)
501 Spirit Bay Road
General Delivery
MacDiarmid Ontario
P0T 2B0

Dear Chief,

As described in our letter of August 28, 2013, NextBridge Infrastructure was designated by the Ontario Energy Board (OEB) to develop and build the East West Tie Transmission line between Wawa and Thunder Bay, Ontario. Current plans are for the line to be developed over the next two years, with a Leave to Construct Application being filed with the Ontario Energy Board in January 2015.

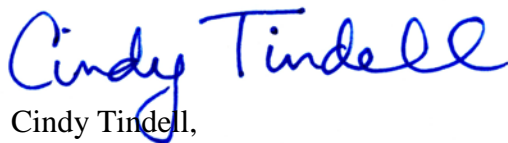
As a very important part of the project, we want to engage with your community to the extent that you and your community members have an interest in what we are doing. The line will bring more stable and dependable electricity to the Robinson Superior Treaty region.

Your knowledge of the region and of the land could be a very valuable part of the environmental assessment that will be undertaken. We want to ensure the impact of the construction and operation of the line meets acceptable standards as well as the requirements of the law and regulations. We also want to ensure that the traditions and heritage of your people are recognized and respected.

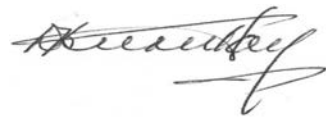
So within the next few weeks, representatives of NextBridge, both professional consultants and our staff, will be contacting you directly to arrange meeting with you, the Council and your staff. They will be prepared to explain the transmission project in detail, answer questions and seek your views on the proposed line, as well as outline how members of your community could be employed in various aspects of the project work.

In the meantime, if you have any questions or comments, please send them to either me or Brian at brian.hay@nextbridge.ca or call him at 647-789-5658.

Meegwetch



Cindy Tindell,
Director,
NextBridge Infrastructure



Brian Hay
Lead, Aboriginal Relations
NextBridge Infrastructure

October 4th, 2013

Chief Roy Michano
Pic River First Nation
78 Pic River Road
P.O. Box 193
Heron Bay, Ontario
P0T 1R0

Dear Chief,

As described in our letter of August 28, 2013, NextBridge Infrastructure was designated by the Ontario Energy Board (OEB) to develop and build the East West Tie Transmission line between Wawa and Thunder Bay, Ontario. Current plans are for the line to be developed over the next two years, with a Leave to Construct Application being filed with the Ontario Energy Board in January 2015.

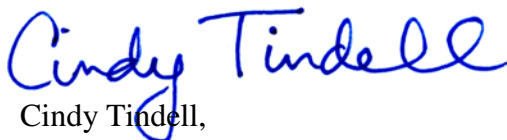
As a very important part of the project, we want to engage with your community to the extent that you and your community members have an interest in what we are doing. The line will bring more stable and dependable electricity to the Robinson Superior Treaty region.

Your knowledge of the region and of the land could be a very valuable part of the environmental assessment that will be undertaken. We want to ensure the impact of the construction and operation of the line meets acceptable standards as well as the requirements of the law and regulations. We also want to ensure that the traditions and heritage of your people are recognized and respected.


So within the next few weeks, representatives of NextBridge, both professional consultants and our staff, will be contacting you directly to arrange meeting with you, the Council and your staff. They will be prepared to explain the transmission project in detail, answer questions and seek your views on the proposed line, as well as outline how members of your community could be employed in various aspects of the project work.

In the meantime, if you have any questions or comments, please send them to either me or Brian at brian.hay@nextbridge.ca or call him at 647-789-5658.

Meegwetch



Cindy Tindell,
Director,
NextBridge Infrastructure



Brian Hay
Lead, Aboriginal Relations
NextBridge Infrastructure

October 4th, 2013

Chief Georgann Morriseau
Fort William First Nation
90 Anemki Drive, Suite 200
Thunder Bay, Ontario
P7J 1L3

Dear Chief,

As described in our letter of August 28, 2013, NextBridge Infrastructure was designated by the Ontario Energy Board (OEB) to develop and build the East West Tie Transmission line between Wawa and Thunder Bay, Ontario. Current plans are for the line to be developed over the next two years, with a Leave to Construct Application being filed with the Ontario Energy Board in January 2015.

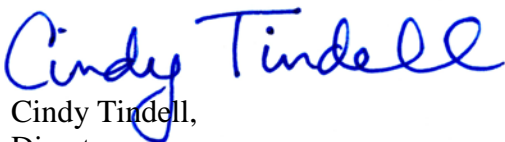
As a very important part of the project, we want to engage with your community to the extent that you and your community members have an interest in what we are doing. The line will bring more stable and dependable electricity to the Robinson Superior Treaty region.

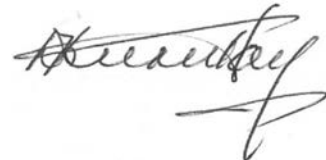
Your knowledge of the region and of the land could be a very valuable part of the environmental assessment that will be undertaken. We want to ensure the impact of the construction and operation of the line meets acceptable standards as well as the requirements of the law and regulations. We also want to ensure that the traditions and heritage of your people are recognized and respected.

So within the next few weeks, representatives of NextBridge, both professional consultants and our staff, will be contacting you directly to arrange meeting with you, the Council and your staff. They will be prepared to explain the transmission project in detail, answer questions and seek your views on the proposed line, as well as outline how members of your community could be employed in various aspects of the project work.

In the meantime, if you have any questions or comments, please send them to either me or Brian at brian.hay@nextbridge.ca or call him at 647-789-5658.

Meegwetch


Cindy Tindell,
Director,
NextBridge Infrastructure



Brian Hay
Lead, Aboriginal Relations
NextBridge Infrastructure

October 4th, 2013

Chief Theresa Nelson

Animbiigoo Zaagi'igan Anishinaabek
First Nation - Lake Nipigon Ojibway
204 Main Street, P.O. Box 120
Beardmore, Ontario
P0T 1G0

Dear Chief,

As described in our letter of August 28, 2013, NextBridge Infrastructure was designated by the Ontario Energy Board (OEB) to develop and build the East West Tie Transmission line between Wawa and Thunder Bay, Ontario. Current plans are for the line to be developed over the next two years, with a Leave to Construct Application being filed with the Ontario Energy Board in January 2015.

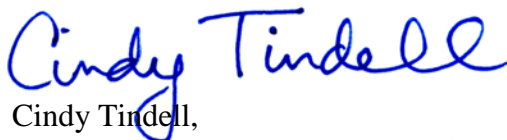
As a very important part of the project, we want to engage with your community to the extent that you and your community members have an interest in what we are doing. The line will bring more stable and dependable electricity to the Robinson Superior Treaty region.

Your knowledge of the region and of the land could be a very valuable part of the environmental assessment that will be undertaken. We want to ensure the impact of the construction and operation of the line meets acceptable standards as well as the requirements of the law and regulations. We also want to ensure that the traditions and heritage of your people are recognized and respected.

So within the next few weeks, representatives of NextBridge, both professional consultants and our staff, will be contacting you directly to arrange meeting with you, the Council and your staff. They will be prepared to explain the transmission project in detail, answer questions and seek your views on the proposed line, as well as outline how members of your community could be employed in various aspects of the project work.

In the meantime, if you have any questions or comments, please send them to either me or Brian at brian.hay@nextbridge.ca or call him at 647-789-5658.

Meegwetch



Cindy Tindell,
Director,
NextBridge Infrastructure



Brian Hay
Lead, Aboriginal Relations
NextBridge Infrastructure

October 4th, 2013

Chief Xavier Thompson

Pays Plat
10 Central Place
Pays Plat, Ontario
P0T 3C0

Dear Chief,

As described in our letter of August 28, 2013, NextBridge Infrastructure was designated by the Ontario Energy Board (OEB) to develop and build the East West Tie Transmission line between Wawa and Thunder Bay, Ontario. Current plans are for the line to be developed over the next two years, with a Leave to Construct Application being filed with the Ontario Energy Board in January 2015.

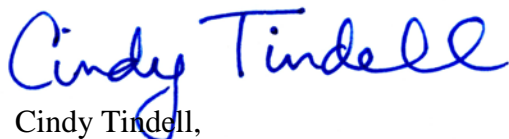
As a very important part of the project, we want to engage with your community to the extent that you and your community members have an interest in what we are doing. The line will bring more stable and dependable electricity to the Robinson Superior Treaty region.

Your knowledge of the region and of the land could be a very valuable part of the environmental assessment that will be undertaken. We want to ensure the impact of the construction and operation of the line meets acceptable standards as well as the requirements of the law and regulations. We also want to ensure that the traditions and heritage of your people are recognized and respected.


So within the next few weeks, representatives of NextBridge, both professional consultants and our staff, will be contacting you directly to arrange meeting with you, the Council and your staff. They will be prepared to explain the transmission project in detail, answer questions and seek your views on the proposed line, as well as outline how members of your community could be employed in various aspects of the project work.

In the meantime, if you have any questions or comments, please send them to either me or Brian at brian.hay@nextbridge.ca or call him at 647-789-5658.

Meegwetch



Cindy Tindell,
Director,
NextBridge Infrastructure



Brian Hay
Lead, Aboriginal Relations
NextBridge Infrastructure

October 4th, 2013

Chief Allan Towegishig
Long Lake No.58 First Nation
P.O. Box 609,
Longlac, Ontario
P0T 2A0

Dear Chief,

As described in our letter of August 28, 2013, NextBridge Infrastructure was designated by the Ontario Energy Board (OEB) to develop and build the East West Tie Transmission line between Wawa and Thunder Bay, Ontario. Current plans are for the line to be developed over the next two years, with a Leave to Construct Application being filed with the Ontario Energy Board in January 2015.

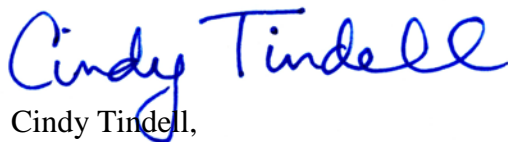
As a very important part of the project, we want to engage with your community to the extent that you and your community members have an interest in what we are doing. The line will bring more stable and dependable electricity to the Robinson Superior Treaty region.

Your knowledge of the region and of the land could be a very valuable part of the environmental assessment that will be undertaken. We want to ensure the impact of the construction and operation of the line meets acceptable standards as well as the requirements of the law and regulations. We also want to ensure that the traditions and heritage of your people are recognized and respected.

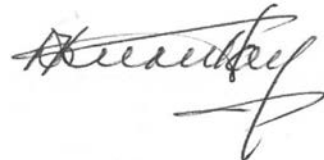
So within the next few weeks, representatives of NextBridge, both professional consultants and our staff, will be contacting you directly to arrange meeting with you, the Council and your staff. They will be prepared to explain the transmission project in detail, answer questions and seek your views on the proposed line, as well as outline how members of your community could be employed in various aspects of the project work.

In the meantime, if you have any questions or comments, please send them to either me or Brian at brian.hay@nextbridge.ca or call him at 647-789-5658.

Meegwetch



Cindy Tindell,
Director,
NextBridge Infrastructure



Brian Hay
Lead, Aboriginal Relations
NextBridge Infrastructure

October 4th, 2013

Chief Arlene Wawia
Red Rock First Nation
Highway 11, P.O. Box 1030
Nipigon, Ontario
P0T 2J0

Dear Chief,

As described in our letter of August 28, 2013, NextBridge Infrastructure was designated by the Ontario Energy Board (OEB) to develop and build the East West Tie Transmission line between Wawa and Thunder Bay, Ontario. Current plans are for the line to be developed over the next two years, with a Leave to Construct Application being filed with the Ontario Energy Board in January 2015.

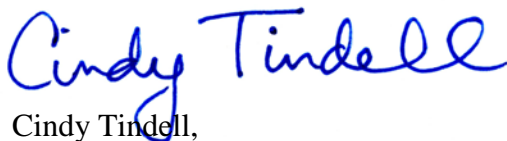
As a very important part of the project, we want to engage with your community to the extent that you and your community members have an interest in what we are doing. The line will bring more stable and dependable electricity to the Robinson Superior Treaty region.

Your knowledge of the region and of the land could be a very valuable part of the environmental assessment that will be undertaken. We want to ensure the impact of the construction and operation of the line meets acceptable standards as well as the requirements of the law and regulations. We also want to ensure that the traditions and heritage of your people are recognized and respected.

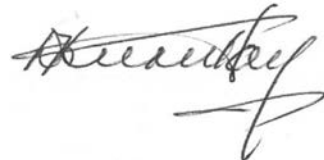
So within the next few weeks, representatives of NextBridge, both professional consultants and our staff, will be contacting you directly to arrange meeting with you, the Council and your staff. They will be prepared to explain the transmission project in detail, answer questions and seek your views on the proposed line, as well as outline how members of your community could be employed in various aspects of the project work.

In the meantime, if you have any questions or comments, please send them to either me or Brian at brian.hay@nextbridge.ca or call him at 647-789-5658.

Meegwetch



Cindy Tindell,
Director,
NextBridge Infrastructure



Brian Hay
Lead, Aboriginal Relations
NextBridge Infrastructure

October 4th, 2013

Donelda DeLaRonde

Red Sky Métis Independent Nation
406 East Victoria Avenue
Thunder Bay, Ontario
P7C 1A5

Dear Ms DeLaRonde,

As described in our letter of August 28, 2013, NextBridge Infrastructure was designated by the Ontario Energy Board (OEB) to develop and build the East West Tie Transmission line between Wawa and Thunder Bay, Ontario. Current plans are for the line to be developed over the next two years, with a Leave to Construct Application being filed with the Ontario Energy Board in January 2015.

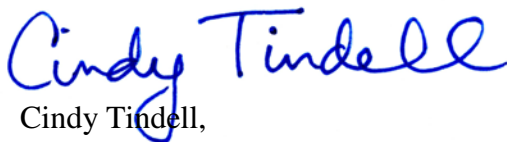
As a very important part of the project, we want to engage with your community to the extent that you and your community members have an interest in what we are doing. The line will bring more stable and dependable electricity to the Robinson Superior Treaty region.

Your knowledge of the region and of the land could be a very valuable part of the environmental assessment that will be undertaken. We want to ensure the impact of the construction and operation of the line meets acceptable standards as well as the requirements of the law and regulations. We also want to ensure that the traditions and heritage of your people are recognized and respected.


So within the next few weeks, representatives of NextBridge, both professional consultants and our staff, will be contacting you directly to arrange meeting with you, the Council and your staff. They will be prepared to explain the transmission project in detail, answer questions and seek your views on the proposed line, as well as outline how members of your community could be employed in various aspects of the project work.

In the meantime, if you have any questions or comments, please send them to either me or Brian at brian.hay@nextbridge.ca or call him at 647-789-5658.

Meegwetch



Cindy Tindell,
Director,
NextBridge Infrastructure



Brian Hay
Lead, Aboriginal Relations
NextBridge Infrastructure

October 4th, 2013

Doug Wilson

Métis Nation of Ontario
500 Old St. Patrick Street
Ottawa, Ontario
K1N 9G4

Dear Mr. Wilson,

As described in our letter of August 28, 2013, NextBridge Infrastructure was designated by the Ontario Energy Board (OEB) to develop and build the East West Tie Transmission line between Wawa and Thunder Bay, Ontario. Current plans are for the line to be developed over the next two years, with a Leave to Construct Application being filed with the Ontario Energy Board in January 2015.

As a very important part of the project, we want to engage with your community to the extent that you and your community members have an interest in what we are doing. The line will bring more stable and dependable electricity to the Robinson Superior Treaty region.

Your knowledge of the region and of the land could be a very valuable part of the environmental assessment that will be undertaken. We want to ensure the impact of the construction and operation of the line meets acceptable standards as well as the requirements of the law and regulations. We also want to ensure that the traditions and heritage of your people are recognized and respected.


So within the next few weeks, representatives of NextBridge, both professional consultants and our staff, will be contacting you directly to arrange meeting with you, the Council and your staff. They will be prepared to explain the transmission project in detail, answer questions and seek your views on the proposed line, as well as outline how members of your community could be employed in various aspects of the project work.

In the meantime, if you have any questions or comments, please send them to either me or Brian at brian.hay@nextbridge.ca or call him at 647-789-5658.

Meegwetch



Cindy Tindell,
Director,
NextBridge Infrastructure



Brian Hay
Lead, Aboriginal Relations
NextBridge Infrastructure

October 4th, 2013

Gary Lipinski

Métis Nation of Ontario
500 Old St. Patrick Street
Ottawa, Ontario
K1N 9G4

Dear Mr. Lipinski,

As described in our letter of August 28, 2013, NextBridge Infrastructure was designated by the Ontario Energy Board (OEB) to develop and build the East West Tie Transmission line between Wawa and Thunder Bay, Ontario. Current plans are for the line to be developed over the next two years, with a Leave to Construct Application being filed with the Ontario Energy Board in January 2015.

As a very important part of the project, we want to engage with your community to the extent that you and your community members have an interest in what we are doing. The line will bring more stable and dependable electricity to the Robinson Superior Treaty region.

Your knowledge of the region and of the land could be a very valuable part of the environmental assessment that will be undertaken. We want to ensure the impact of the construction and operation of the line meets acceptable standards as well as the requirements of the law and regulations. We also want to ensure that the traditions and heritage of your people are recognized and respected.


So within the next few weeks, representatives of NextBridge, both professional consultants and our staff, will be contacting you directly to arrange meeting with you, the Council and your staff. They will be prepared to explain the transmission project in detail, answer questions and seek your views on the proposed line, as well as outline how members of your community could be employed in various aspects of the project work.

In the meantime, if you have any questions or comments, please send them to either me or Brian at brian.hay@nextbridge.ca or call him at 647-789-5658.

Meegwetch



Cindy Tindell,
Director,
NextBridge Infrastructure



Brian Hay
Lead, Aboriginal Relations
NextBridge Infrastructure

Attachments to NextBridge Monthly Report

Proofs of Completion

**Milestone 15: Aboriginal Engagement,
Consultation and Participation**

**Copy of e-mail with Ministry of Energy
confirming initial meeting re MOU for delegation**

Mondrow, Ian

Subject: FW: Milestone 15 - Proof of Completion

From: Hope, Andrew
Sent: Friday, September 06, 2013 4:18 PM
To: 'Landmann, Peter (ENERGY)'
Cc: tania.persad@enbridge.com; krista.hughes@enbridge.com; 'Khammond@borealis.ca'
Subject: RE: letter fyi

Likewise Peter. I've copied them in my reply. We have a meeting on Monday afternoon to discuss certain matters relating to the consultation process, etc., and expect to revert shortly thereafter in respect of our action items from the call.

Have a great weekend.

Best,

Andy

From: Landmann, Peter (ENERGY) [<mailto:Peter.Landmann@ontario.ca>]
Sent: Friday, September 06, 2013 3:19 PM
To: Hope, Andrew
Subject: RE: letter fyi

Hello Andrew. I enjoyed speaking today with Tanya, Krista and yourself and look forward to speaking with Cath at a future date. Perhaps you would be so kind as to forward this email to your colleagues.

This is further to our action item to exchange a list of key persons working with UCT and ENERGY on the project. Listed below are key persons in this Ministry working on the E-W file:

Client: Transmission and Distribution Policy

- Samir Adkar, Senior Advisor 416-326-9412 Samir.Adkar@ontario.ca
- Manager, Ceiran Bishop 416-327-7204 Ceiran.Bishop@ontario.ca
- Director, Tom Chapman
- ADM, Rick Jennings

Client: First Nations and Métis Policy and Partnerships Office (FNMPPPO)

- Brett Smith, Senior Advisor 416-212-5416 Brett.Smith@ontario.ca
- Eli Arkin, Policy Advisor 416-326-0513 Eli.Arkin@ontario.ca
- Manager, Amy Gibson
- Director, Ken Nakahara

- ADM, Michael Reid

Ministries of Energy and Infrastructure Legal Services Branch

- Peter Landmann, Senior Counsel 416-212-2418 Peter.Landmann@ontario.ca
I will carry the E-W Tie file here. In my absence:
- Brian Todd, Counsel. My usual back-up. 416-325-1839 Brian.Todd@ontario.ca
- Deputy Director (energy issues), Scott MacEachern
- Director, Halyna Perun.

I look forward to working with counsel representing the UCT partnership on fulfilling the Crown duty to consult in the development phase of the E-W project. Have a great weekend.

Peter Landmann

The shortest and surest way to live with honour in the world is to be in reality what we would appear to be.

–Socrates

ieral

cture

[tario.ca](mailto:Peter.Landmann@ontario.ca)

This e-mail message and any files transmitted with it are solicitor-client privileged, confidential and/or exempt from disclosure under applicable law. They are intended only for the named recipient(s) above. If you are not the intended recipient(s), any dissemination, distribution or copying of this e-mail message or any files transmitted with it is strictly prohibited. If you have received this message in error, or are not the named recipient(s), please notify the sender immediately and delete this e-mail message.

Attachments to NextBridge Monthly Report

Proofs of Completion

Milestone 20: Consult with Environmental Agencies

- ❖ Table identifying agency and meeting attendances
- ❖ Copies of correspondence confirming initial meetings with:
 - Ministry of Environment
 - Ministry of Natural Resources
 - Parks Canada
 - Ontario Parks

Meeting			
Date	Regulatory Body	Attendees	Proof of Correspondence Details
23/09/2013	Ministry of the Environment	Antonia Testa Ross Lashbrook Zeljko Romic	Pre and Post meeting e-mail correspondence.
02/10/2013	Ministry of Natural Resources	Londa Mortson Kathleen Ormsby Frank Mklas Glen Cooper Peggy Bluth John Sills Justin Standeven Wendy Leclair Jim Fry Gary Davies Hilary Gignac Melissa Mauro Steve Borowicz Chris Magee Jeff Black Shawn Fortin Steve Lebel Zaqchary White Kathleen Couture Michelle Miller Bill May Almos Mei	Post meeting confirmation of attendees followed by copy of meeting notice.
	Ontario Parks	Julie Sullivan	(together with MNR)
	Ministry of Environment	Scott Sheriff Sam Shipman Nathalie Osipenko Lisa Brygidyr	(local, together with MNR)

Meeting			
Date	Regulatory Body	Attendees	Proof of Correspondence Details
09/10/2013	Parks Canada	Sharon Hayes Mark Yeates Christine Drake	Post meeting e-mail confirmations.

Mondrow, Ian

From: Carrie Wiklund [Carrie.Wiklund@enbridge.com]
Sent: October-18-13 1:14 PM
To: Carrie Wiklund
Subject: FW: Proponent Pre-Submission Consultation Meeting - East-West Tie Transmission Project

Carrie Wiklund

Senior Environmental Analyst
LP Environment - Projects (Canada)

Enbridge Pipelines Inc.
T: 780.969.6189 | C: 780.504.8916
10130 103rd Street | Edmonton, AB T5J 3N9
www.enbridge.com

Integrity. Safety. Respect

From: Jennifer Russell
Sent: Thursday, September 19, 2013 3:56 PM
To: Carrie Wiklund
Cc: 'mbuszynski@dillon.ca'; 'dpmckinnon@dillon.ca'
Subject: Fw: Proponent Pre-Submission Consultation Meeting - East-West Tie Transmission Project

Please excuse typos and brevity, sent from wireless device.

From: Romic, Zeljko (ENE) [<mailto:Zeljko.Romic@ontario.ca>]
Sent: Thursday, September 19, 2013 02:20 PM
To: Jennifer Russell
Subject: RE: Proponent Pre-Submission Consultation Meeting - East-West Tie Transmission Project

Thank you! I have forwarded your agenda to our EA staff (joining me on Monday will be Ross Lashbrook, Manager and Antonia Testa, EA Project Coordinator)

I will also have a projector and laptop available should you need to use them, but I'll leave it to you re: hard copies.

See you on Monday.

Zeljko Romic | Senior Program Support Coordinator | Service Integration | Environmental Approvals Access and Service Integration
Branch I Ministry of the Environment
2 St. Clair Ave W. 12a Floor Toronto, Ontario, M4V 1L5 | Phone: 416-314-8204 | zeljko.romic@ontario.ca

From: Jennifer Russell [<mailto:jennifer.russell@enbridge.com>]
Sent: September 19, 2013 4:08 PM
To: Romic, Zeljko (ENE)
Cc: Carrie Wiklund; Mario Buszynski ; Don McKinnon (dpmckinnon@dillon.ca); Chris Lupaschuk
Subject: RE: Proponent Pre-Submission Consultation Meeting - East-West Tie Transmission Project

Hi Zeljko,

Please find attached a draft agenda for our meeting on September 23, 2013. Let me know if you would like anything added. From our side, there will be 5 of us in attendance. From NextBridge there will be myself, Carrie Wiklund (Environment Lead for the project), and Chris Lupaschuk (Stakeholder consultation lead for the project). Mario Buszynski and Don McKinnon from Dillon (our environmental consultant) will also be in attendance.

Please let me know if we will have a projector available in the meeting room you have booked, otherwise we will bring hard copies of our materials.

Looking forward to meeting you.

Jennifer

Jennifer Russell, P.Ag.

Supervisor, Environment

ENBRIDGE

TEL: 780-392-4762 | CELL: 780-238-6833

10130 103 Street, Edmonton, AB T5J 3N9

www.enbridge.com

Integrity. Safety. Respect.

Galler, Cathy

From: Testa, Antonia (ENE) [Antonia.Testa@ontario.ca]
Sent: September-24-13 8:03 AM
To: Carrie Wiklund
Subject: GRT Master Distribution List
Attachments: GRT Master Distribution List.doc

Hi Carrie,

It was a pleasure meeting you yesterday. I look forward to working with you on this project. Attached you will find the most up-to-date copy of the GRT Master Distribution List.

Let me know if you have any questions.

Cheers,
Antonia

Antonia Testa | Project Officer | Environmental Assessment Services | Environmental Approvals Branch | Ontario Ministry of the Environment | 2 St. Clair Ave. W. Floor 12A, Toronto ON M4V 1L5 | T: 416.314.7213 F: 416.314.8452 E: antonia.testa@ontario.ca



Please consider the environment before printing this email.

Mondrow, Ian

Subject: FW: East-West Tie Transmission Line Project Information and Kick-off Session
Location: Northern Lights BR, 435 James Street, Thunder Bay
Start: Wed 02/10/2013 10:00 AM
End: Wed 02/10/2013 12:00 PM
Show Time As: Tentative
Recurrence: (none)
Meeting Status: Not yet responded
Organizer: Mortson, Londa (MNR)

Carrie:

Below are the names of MNR staff that accepted the invitation to the initial meeting. This includes those in the "To" and "cc" line.

Note that some of these folks were present in the room while others were on the phone.

Good to "meet you" on the phone today.

Londa

-----Original Appointment-----

From: Mortson, Londa (MNR)

Sent: September 24, 2013 9:46 AM

To: Mortson, Londa (MNR); Ormsby, Kathleen (MNR); Fry, Jim (MNR); Miklas, Frank (MNR); Bobrowicz, Steve (MNR); Davies, Gary (MNR); Hooper, Glen (MNR); Bluth, Peggy (MNR); Gignac, Hilary (MNR); Sills, John (MNR); Magee, Chris (MNR)

Cc: Leclair, Wendy (MNR); Standeven, Justin (MNR); Mauro, Melissa (MNR); Black, Jeff (MNR); Fortin, Shawn (MNR); Lebel, Steve (MNR); White, Zachary (MNR); Couture, Kathleen (MNR); Miller, Michelle (MNR); May, Bill (MNR); Mei, Almos (MNR); Sullivan, Julie (MNR)

Subject: East-West Tie Transmission Line Project Information and Kick-off Session

When: October 2, 2013 10:00 AM-12:00 PM (UTC-05:00) Eastern Time (US & Canada).

Where: Northern Lights BR, 435 James Street, Thunder Bay

Updated with the WebEx connection and teleconference # for this morning's meeting.

Meeting information

Topic: East-West Tie Information Session

Date: Wednesday, October 2, 2013

Time: 9:45 am, Eastern Daylight Time (New York, GMT-04:00)

Meeting Number:

Meeting Password:

To start or join the online meeting

Go to

<https://fmp.webex.com/fmp/j.php?ED=190890687&UID=482047112&PW=NYmMzOGRhNjU0&RT=NCMxMQ%3D%3D>

Audio conference information

For assistance

1. Go to <https://fmp.webex.com/fmp/mc>
2. On the left navigation bar, click "Support".

To add this meeting to your calendar program (for example Microsoft Outlook), click this link:

<https://fmp.webex.com/fmp/j.php?ED=190890687&UID=482047112&ICS=MS&LD=1&RD=4&ST=1&SHA2=AAAAAIhsA2nLkwnGG5NLR-t/HctvCqyvQMLIOxbA0l4mRhS>

To check whether you have the appropriate players installed for UCF (Universal Communications Format) rich media files, go to <https://fmp.webex.com/fmp/systemdiagnosis.php>.

<http://www.webex.com>

IMPORTANT NOTICE: This WebEx service includes a feature that allows audio and any documents and other materials exchanged or viewed during the session to be recorded. You should inform all meeting attendees prior to recording if you intend to record the meeting. Please note that any such recordings may be subject to discovery in the event of litigation.

Everyone:

Enbridge and their consultants Dillon are interested in a kick-off, initial engagement meeting with MNR for the East West Tie transmission line project. The purpose of the meeting is to introduce the project and the proponent team.

This information should allow MNR to identify an appropriate team for this project.

The East-West Tie project is proposing a new 230KV transmission line from Wawa to Thunder Bay. Where possible this will parallel the existing transmission corridor.

The session is scheduled for Oct 2 from 10-12 in Thunder Bay. I will try to set up a WebEx or something similar so folks do not need to travel.

As this is a project info session, it would be good to have participation from any staff that may be involved in the project, even in a support role. Managers/Supervisors - Could you please forward this any staff that you feel should attend? Thanks

Londa

Mondrow, Ian

From: Mark.Yeates@pc.gc.ca
Sent: October-09-13 1:54 PM
To: Carrie Wiklund
Cc: Christine.Drake@pc.gc.ca; sharon.hayes@pc.gc.ca
Subject: Re: contact information & presentation

Thanks Carrie:

That was an informative overview of the project.

Mark

Mark Yeates
Environmental Assessment Specialist / Spécialiste en évaluation
environnementale
Natural Resource Conservation Branch / Direction de la conservation des
ressources naturelles
Parks Canada / Parcs Canada
1800 Walkley Road, Ottawa, Ontario. K1H 8K3
Tel. (613) 993-2125, ext 280
Fax. (613) 990-6627
Cel. (613) 266-9242
Government of Canada / Gouvernement du Canada

From: Carrie Wiklund <Carrie.Wiklund@enbridge.com>
To: "sharon.hayes@pc.gc.ca" <sharon.hayes@pc.gc.ca>
Cc: "Mark.Yeates@pc.gc.ca" <Mark.Yeates@pc.gc.ca>,
"Christine.Drake@pc.gc.ca" <Christine.Drake@pc.gc.ca>
Date: 09/10/2013 12:45 PM
Subject: contact information & presentation

Thank you for taking the time to meet with us this morning. I think it was very helpful at this stage of the project. Attached is a the Power Point presentation as requested and below is my contact information.

I will advise on when we can provide the project description as discussed.

Take care,

Carrie Wiklund
Senior Environmental Analyst
LP Environment - Projects (Canada)

Enbridge Pipelines Inc.
T: 780.969.6189 | C: 780.504.8916
10130 103rd Street | Edmonton, AB T5J 3N9
www.enbridge.com

Integrity. Safety. Respect
[attachment "NextBridge - Parks Canada 2013-10-09 - Natural

Environment.pptx" deleted by Mark Yeates/NOTES/PC/CA]