



An Enbridge Company

March 13, 2018

Ms. Kirsten Walli  
Board Secretary  
Ontario Energy Board  
2300 Yonge Street, 27<sup>th</sup> Floor  
Toronto, ON M4P 1E4

Dear Ms. Walli:

**Re: Certificate of Public Convenience and Necessity  
Unincorporated Township of Schwenger  
OEB File Number: EB-2017-0115**

Attached is an Updated Application by Union Gas Limited for Orders of the Board with respect to a Certificate of Public Convenience and Necessity for the unincorporated Township of Schwenger.

Should you have any questions on this material, please do not hesitate to contact me.

Yours truly,

*[Original signed by]*

Patrick McMahan  
Manager, Regulatory Research and Records  
[pmcmahan@uniongas.com](mailto:pmcmahan@uniongas.com)  
(519) 436-5325

Encl.

**ONTARIO ENERGY BOARD**

**IN THE MATTER OF** the *Municipal Franchises Act*, R.S.O. 1990, c.M.55, as amended;

**AND IN THE MATTER OF** an Application by Union Gas Limited for an Order approving a Certificate of Public Convenience and Necessity to construct works to supply natural gas in the unincorporated Township of Schwenger.

**APPLICATION (Updated)**

1. Union Gas Limited ("Union"), a regulated public utility, is a corporation incorporated under the laws of the Province of Ontario, with its head office at the Municipality of Chatham-Kent, in the Province of Ontario.
2. On August 19, 2016, Union was directed by the Ontario Energy Board to file a report by December 31, 2016 confirming that Union has obtained Certificates of Public Convenience and Necessity covering the geographic areas in which its facilities are located. If during its investigation facilities are found to be located in areas where it does not hold Certificate rights, Union is to advise the Board as to where the infrastructure is located and to provide a plan to rectify the situation.
3. During its investigations of Certificates, Union identified the Township of Schwenger as an unincorporated / unorganized area in the Northwest service area where Union has infrastructure in place and has been providing service to a customer since 1982. There is no record of a Certificate being issued to Union for the unincorporated Township of Schwenger.
4. Attached hereto and marked as Schedules "A(1)" and "A(2)" are maps showing the location of the unincorporated / unorganized Township of Schwenger as well as customer density and metes & bounds descriptions of the area within the unincorporated / unorganized Township of Schwenger in which Union has facilities and provides service to an end-use customer. The proposed Certificate area boundary covers an area 2350m x 300m running 1550m west of the Town Border Station and 800m east of the Town Border Station.
5. Union has a Franchise Agreement (EB-2016-0053) with and Certificate of Public Convenience and Necessity (EBC 46) for the Township of Atikokan which is the closest municipality to the unincorporated Township of Schwenger.
6. Union is submitting this application for an Order under Section 8 of the *Municipal Franchises Act* based on the assumption that the doctrine of jurisdiction by necessary implication gives the Ontario Energy Board jurisdiction to issue a Certificate of Public Convenience and Necessity in respect of an unincorporated territory.

7. The address of Union's district office is:

Union Gas Limited  
36 Charles Street East  
North Bay, Ontario P1B 8K7  
Attention: Chris Minor, District Manager, Northeast  
Telephone: (705) 475-7914 Fax: (705) 474-1737  
Email: [cminor@uniongas.com](mailto:cminor@uniongas.com)

8. Union now applies to the Ontario Energy Board for an Order pursuant to Section 8 of the *Municipal Franchises Act* for Certificates of Public Convenience and Necessity for the unincorporated / unorganized Township of Schwenger.

**DATED** at the Municipality of Chatham-Kent, in the Province of Ontario this 13<sup>th</sup> day of March, 2018.

**UNION GAS LIMITED**



*[Original signed by]*

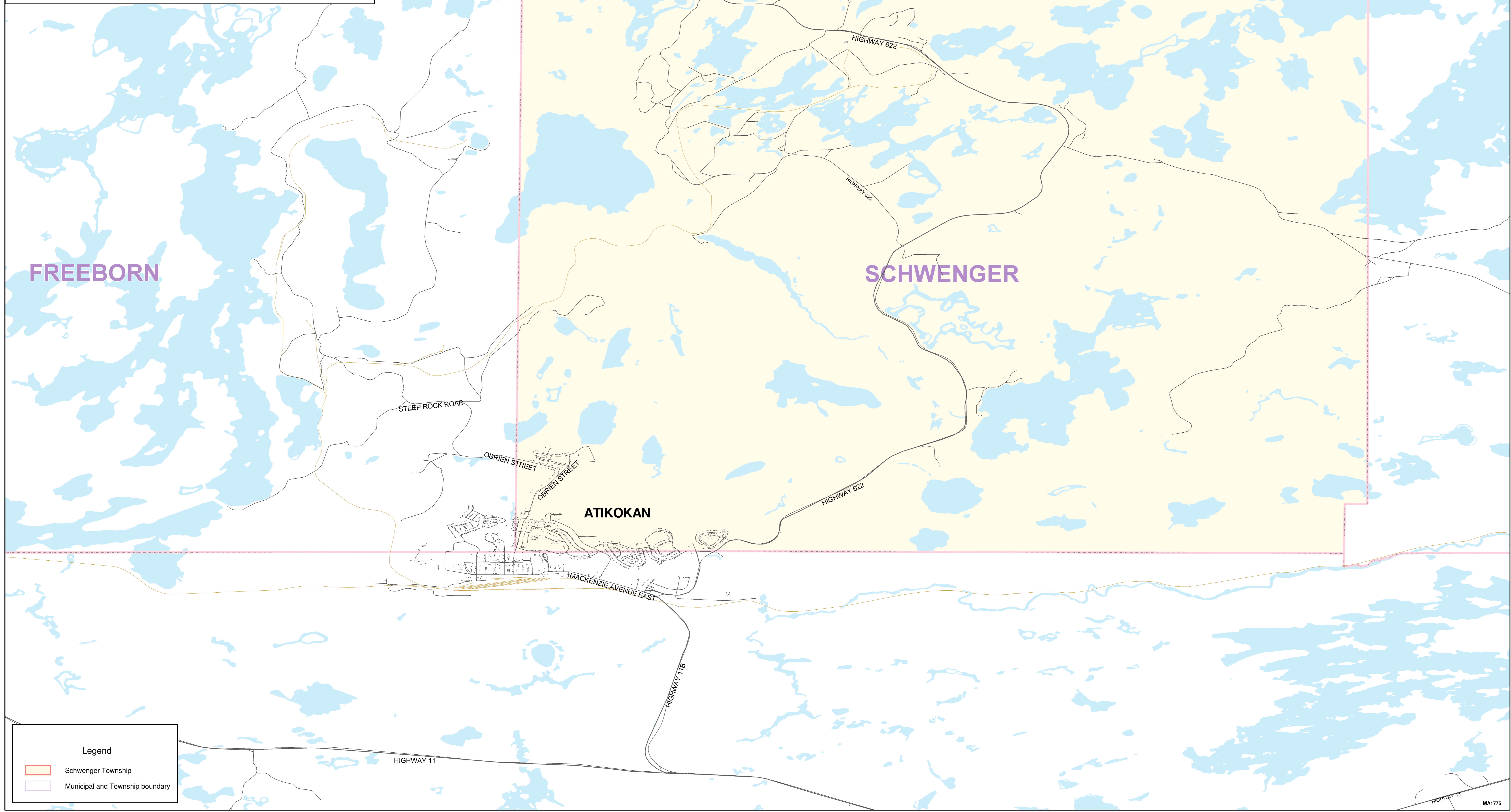
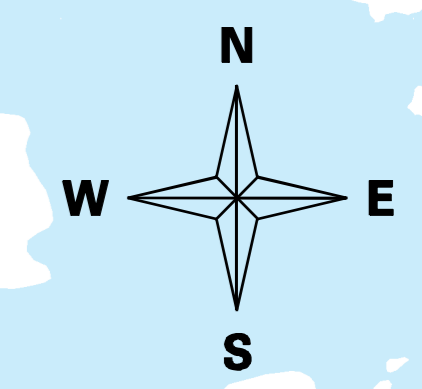
---

Patrick McMahon  
Manager, Regulatory Research and Records

Comments respecting this Application should be directed to:

Mr. Patrick McMahon  
Manager, Regulatory Research and Records  
Union Gas Limited  
50 Keil Drive North  
Chatham, ON N7M 5M1  
[pmcmahon@uniongas.com](mailto:pmcmahon@uniongas.com)  
Telephone: (519) 436-5325

CUSTOMER <b>UNION GAS LIMITED</b>			
TITLE <b>SCHWENGER TOWNSHIP MAP</b>		DIVISION <b>Northwest</b>	
DRAWN BY F. Seguin	CHECKED BY F. Seguin	STATUS APPROVED	DATE 27/02/2017
SCALE 1:28,000		PROJECTION Universal Transverse Mercator Zone 17	DRAWING MA1776
DATUM North America 1983 - CANADA		VERSION 1.0	
DATA SOURCE Union Gas Carrying Facility from GIS System 2017 Base Mapping from DMTI SPATIAL 2016 and MNR LIO 2012-16 TransCanada Pipeline data 2004		DISCLAIMER The location of Union Gas facilities on the following drawing is approximate and is to be used for information purposes only. Union Gas re-affirms that this drawing should not be relied upon to determine the location of any Union Gas' facilities, exact locations can be determined by calling Ontario One Call 1-800-493-2255. This document is to be used for viewing purposes only. It shall not guarantee gas supply or availability for a specific project. It is for demonstration purposes only indicating natural gas infrastructure.	
FILE X:\Mapping_serv\GeoMedia_Projects\MA1776 - Schwenger Township.gws			
			



FREEBORN

SCHWENGER

ATIKOKAN

STEEP ROCK ROAD

O'BRIEN STREET

O'BRIEN STREET

MACKENZIE AVENUE EAST

HIGHWAY 622

HIGHWAY 622

HIGHWAY 622



HIGHWAY 11

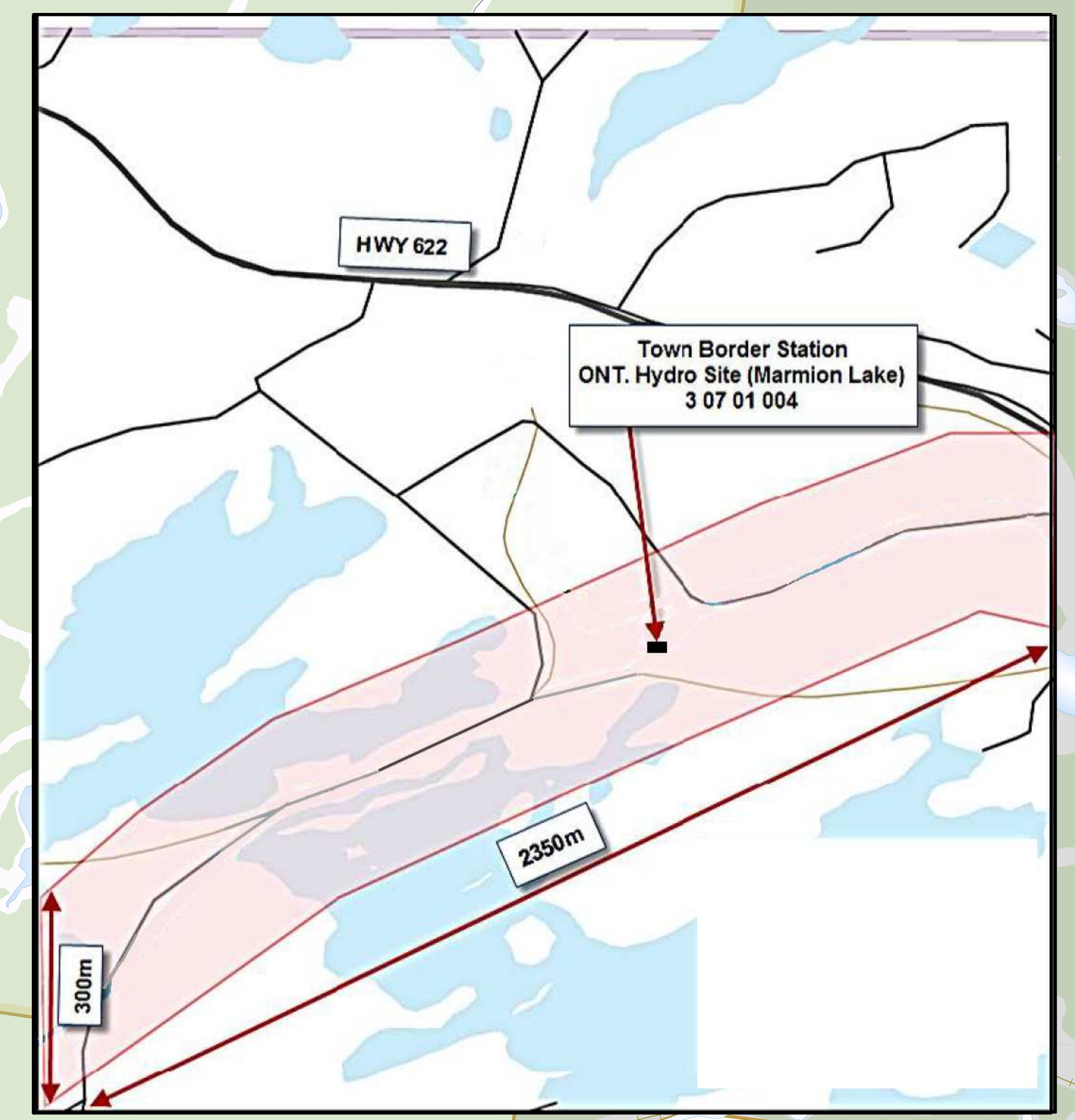
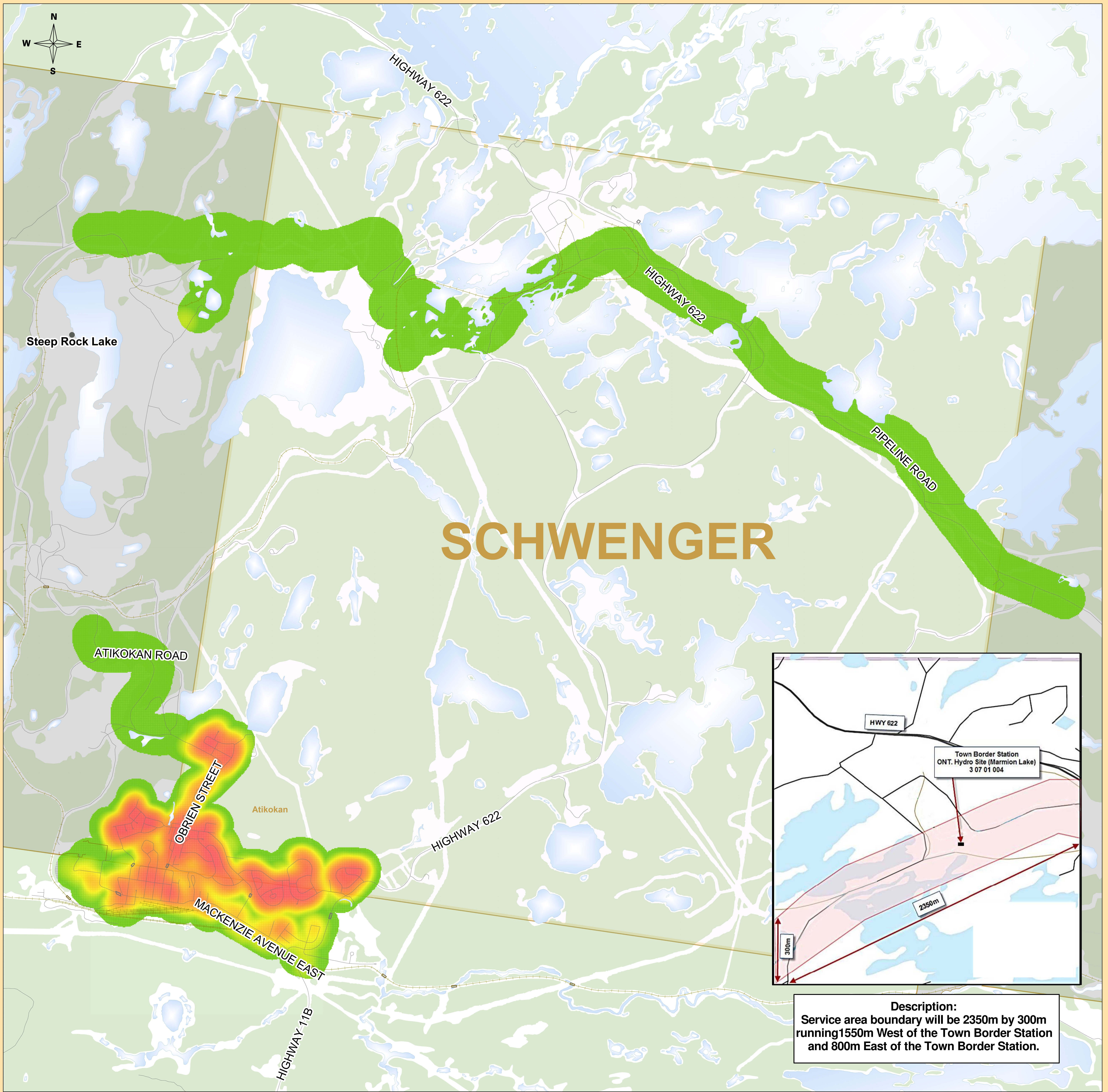
HIGHWAY 11B

HIGHWAY 11

MA1776

**Legend**

-  Schwenger Township
-  Municipal and Township boundary



**Description:**  
 Service area boundary will be 2350m by 300m running 1550m West of the Town Border Station and 800m East of the Town Border Station.

## SCHWENGER TOWNSHIP



### Legend

- Union Gas Pipeline Coverage Area
- Schwenger Township
- Roads
- Railway
- Municipal and Township Boundaries
- First Nation Boundaries

### Customer Density



**Disclaimer:**  
 The map is provided with no warranty express or implied and is subject to change at any time. Any Person using the Density Map shall do so at its own Risk and the Density Map is not intended in any way As a tool to locate underground infrastructure for the purposes of excavation

