

March 29, 2019

Ms. Kirsten Walli  
Board Secretary  
Ontario Energy Board  
2300 Yonge Street, 27<sup>th</sup> Floor  
Toronto, ON M4P 1E4

Dear Ms. Walli:

**Re: Certificates of Public Convenience and Necessity  
Norfolk County, the County of Elgin and the County of Middlesex  
Board File Number: EB-2017-0108**

In its Decision and Order dated October 11, 2018 in EB-2017-0108, the Ontario Energy Board directed Union Gas Limited (now Enbridge Gas Inc.) to file the following:

1. Draft orders for Certificates of Public Convenience and Necessity (“CPCNs”) for each of the lower-tier municipalities in the County of Elgin and the County of Middlesex in which both Enbridge Gas and EPCOR have infrastructure, complete with the metes and bounds information in lots and concessions, and customer density maps with boundaries delineating these areas. Enbridge Gas is to include Lot 24 in Concession 11 in the Township of Malahide in the draft order for the CPCN for the Township of Malahide.
2. A draft order for a Certificate of Public Convenience and Necessity for Norfolk County based on the areas Enbridge Gas currently has authorization to serve, excluding the area of overlap (Lot 1 in Concessions 9, 10, 11 and 12) as well as a customer density map with boundaries delineating each area of authorization. Enbridge Gas is to include in its certificate the north half of Lots 3 and 5 in Concession 7, and all of Lots 4 and 5 in Concession 8.

Enbridge Gas hereby submits draft orders for CPCNs, customer density maps and maps showing proposed CPCN boundaries for Norfolk County and each of the municipalities within the County of Elgin and the County of Middlesex in which both Enbridge Gas and EPCOR have infrastructure (the Municipality of Central Elgin, the Township of Malahide, the Municipality of Bayham, and the Municipality of Thames Centre).

## I. Norfolk County

A draft CPCN for the areas within Norfolk County served by Enbridge Gas is attached as **Schedule A1**. Enbridge's customer density map for Norfolk County is attached as **Schedule A2**. The map showing the proposed CPCN boundaries delineating Enbridge's service area within Norfolk County is attached as **Schedule A3**.

Pursuant to the Board's Decision and Order, Enbridge's CPCN for Norfolk County includes all of the areas Enbridge Gas currently has authorization to serve, excluding Lot 1 in Concessions 9, 10, 11 and 12, and including the north half of Lots 3 and 5 in Concession 7, and all of Lots 4 and 5 in Concession 8.<sup>1</sup> The following tables summarize the lots excluded and included from the draft CPCN, and the reason for their exclusion or inclusion:

<b>Lots Excluded from Draft Enbridge CPCN - Norfolk County</b>	<b>Reason for Exclusion</b>
<b><i>Within the former Township of Houghton</i></b>	
All the area bounded by Elgin County Road 55 and Norfolk County Road 23, except for all of Gore Lot A and the north half of Gore Lot B	Excluded pursuant to F.B.C. 259 and E.B.C. 111/119
<b><i>Within the former Township of Middleton</i></b>	
The south quarters of Lots 1 and 2 in Concession 1, north of Talbot Road	Excluded pursuant to F.B.C. 259 and E.B.C. 111/119
All of Lots 1 and 2 in Concessions 1 and 2, south of Talbot Road	Excluded pursuant to F.B.C. 259 and E.B.C. 111/119
<b><i>Within the former Township of North Walsingham</i></b>	
All of Lot 1 in each of Concessions 7 and 8	Excluded area of overlap
All of Lots 2 and 4 in Concession 7	Excluded pursuant to F.B.C. 259 and E.B.C. 111/119
The south halves of each of Lots 3 and 5 in Concession 7	Excluded pursuant to F.B.C. 259 and E.B.C. 111/119
All of Lot 1 in each of Concessions 9, 10, 11, 12, 13 and 14	Excluded pursuant to EB-2017-0108 Decision and Order, F.B.C. 259 and E.B.C. 111/119
<b><i>Within the former Township of South Walsingham</i></b>	
All of Lots 1, 2, 3, 4 and 5 in each of Concessions 1, 2, 3, 4, 5 and 6	Excluded pursuant to E.B.C. 111/119
All of Lots 1, 2, 3, 4 and 5 in each of Ranges A and B	Excluded pursuant to E.B.C. 111/119
All of Marsh Lots 1, 2, 3, 4 and 5	Excluded pursuant to E.B.C. 111/119
All of Gore Lot E, in Concession 3	Excluded pursuant to E.B.C. 111/119
All of Gore Lot D in Concession 2	Excluded pursuant to E.B.C. 111/119
All of Gore Lot C in Concession 1	Excluded pursuant to E.B.C. 111/119
All of Gore Lot B, in Range A	Excluded pursuant to E.B.C. 111/119
All of Gore Lot A, in Range B	Excluded pursuant to E.B.C. 111/119

<sup>1</sup> EB-2017-0108 – Decision and Order dated October 11, 2018, p. 19.

The following lots, which were excluded pursuant to Enbridge's CPCN F.B.C. 259, are now included in the proposed Enbridge Gas CPCN for Norfolk County:

Included lots	Reason for inclusion
North half of Lots 3 and 5 in Concession 7	Included per EB-2017-0108 Decision and Order
All of Lots 2 and 3 in Concession 8	Included because Enbridge has existing infrastructure
All of Lots 4 and 5 in Concession 8	Included per EB-2017-0108 Decision and Order

Enbridge Gas was also granted CPCN rights to the areas in Norfolk County where it currently has infrastructure, to bring it into compliance (i.e., the north half of Lots 3 and 5 in Concession 7, and all of Lots 4 and 5 in Concession 8).<sup>2</sup>

As there is no gas distribution service in the area where both Enbridge's and EPCOR's current CPCNs for Norfolk County overlap (Lot 1 in Concessions 9, 10, 11 and 12), this area has been excluded from Enbridge's proposed CPCN for Norfolk County.<sup>3</sup>

In the course of conducting further investigations of the metes and bounds of existing infrastructure to prepare the maps pursuant to the Board's Decision and Order, Enbridge determined that the infrastructure that it has in place on Concession Road 8 in Norfolk County is on the Concession 8 side of the road and within Lots 2 and 3 in Concession 8. As a result, although these lots were excluded pursuant to F.B.C. 259, Enbridge submits that these lots should be included in Enbridge's CPCN for Norfolk County. This is consistent with the Board's approach regarding the infrastructure located in the north half of lots 3 and 5 in Concession 7 and all of Lots 4 and 5 in Concession 8.<sup>4</sup>

## II. County of Elgin

The County of Elgin is an upper-tier municipality composed of 7 incorporated lower-tier municipalities:

- Municipality of Central Elgin
- Township of Malahide
- Town of Aylmer
- Municipality of Bayham
- Municipality of West Elgin
- Township of Southwold
- Municipality of Dutton/Dunwich

<sup>2</sup> EB-2017-0108 – Decision and Order dated October 11, 2018, p. 16.

<sup>3</sup> EB-2017-0108 – Decision and Order dated October 11, 2018, p. 16.

<sup>4</sup> EB-2017-0108 – Decision and Order dated October 11, 2018, p. 16.

The City of St. Thomas is geographically within the boundaries of the County of Elgin and part of the County of Elgin census division, but is separated from county administration.

The municipalities within the jurisdictional boundaries of the County of Elgin in which both Enbridge and EPCOR have infrastructure are the Municipality of Central Elgin, the Township of Malahide and the Municipality of Bayham.

Enbridge understands that its existing CPCNs for the municipalities within the County of Elgin in which Enbridge is the sole gas distributor remain valid and need not be amended.<sup>5</sup> These CPCNs are those for the Municipality of West Elgin (E.B.C. 212), the Township of Southwold (F.B.C. 259) and the Municipality of Dutton/Dunwich (EB-2010-0205).

**A. Municipality of Central Elgin**

A draft CPCN for the areas within the Municipality of Central Elgin served by Enbridge is attached as **Schedule B1**. Enbridge's customer density map for the Municipality of Central Elgin is attached as **Schedule B2**. The map showing the proposed CPCN boundaries delineating Enbridge's service area within the Municipality of Central Elgin is attached as **Schedule B3**.

Pursuant to the Board's Decision and Order, the draft CPCN is drafted so as to include only the lots and concessions in which Enbridge currently has infrastructure, and to exclude the lots or portions of lots in which EPCOR currently has infrastructure or in which neither Enbridge nor EPCOR has infrastructure.<sup>6</sup>

**B. Township of Malahide**

A draft CPCN for the area within the Township of Malahide served by Enbridge is attached as **Schedule C1**. Enbridge's customer density map for the Township of Malahide is attached as **Schedule C2**. The map showing the proposed CPCN boundaries delineating Enbridge's service area within the Township of Malahide is attached as **Schedule C3**.

Pursuant to the Board's Decision and Order, the draft CPCN authorizes Enbridge to supply gas to Lot 24 in Concession 11 in the Township of Malahide.<sup>7</sup> This is the only lot currently served by Enbridge in the Township of Malahide. Enbridge serves two residential customers in the Township of Malahide which are billed by EPCOR and are the subject of arrangements pursuant to EPCOR's distribution contract with Enbridge. Enbridge will arrange to have these customers directly billed by Enbridge once the new CPCN is granted to Enbridge for the Township of Malahide.

---

<sup>5</sup> EB-2017-0108 – Decision and Order dated October 11, 2018, p. 14.

<sup>6</sup> EB-2017-0108 – Decision and Order dated October 11, 2018, p. 14.

<sup>7</sup> EB-2017-0108 – Decision and Order dated October 11, 2018, p. 18.

### C. **Municipality of Bayham**

A draft CPCN for the area within the Municipality of Bayham served by Enbridge is attached as **Schedule D1**. Enbridge’s customer density map for the Municipality of Bayham is attached as **Schedule D2**. The map showing the proposed CPCN boundaries delineating Enbridge’s service area within the Municipality of Bayham is attached as **Schedule D3**.

The draft CPCN includes only the lots or portions of lots in which Enbridge currently has infrastructure.<sup>8</sup>

The service address described in EBC 111/119 under the Township of Bayham as “the property of Mr. John Siemens Jr., R.R.1, Eden, Ontario (part of Lot 23, Concession 8)” has been excluded from Enbridge’s draft CPCN and described as 11319 Ridge Road.

### III. **County of Middlesex**

The County of Middlesex is an upper-tier municipality composed of 8 incorporated lower-tier municipalities:

- Township of Strathroy-Caradoc
- Municipality of Middlesex Centre
- Municipality of Thames Centre
- Municipality of North Middlesex
- Municipality of Southwest Middlesex
- Township of Lucan Biddulph
- Township of Adelaide Metcalfe
- Village of Newbury

The only municipality within the County of Middlesex in which both Enbridge and EPCOR have infrastructure is the Municipality of Thames Centre.

A draft CPCN for the area within the Municipality of Thames Centre served by Enbridge is attached as **Schedule E1**. Enbridge’s customer density map for the Municipality of Thames Centre is attached as **Schedule E2**. The map showing the proposed CPCN boundaries delineating Enbridge’s service area within the Municipality of Thames Centre is attached as **Schedule E3**.

Pursuant to the Board’s Decision and Order, the draft CPCN is drafted so as to include only the lots and concessions in which Enbridge currently has infrastructure, and to exclude the lots or portions of lots in which EPCOR currently has infrastructure or in which neither Enbridge nor EPCOR has infrastructure.<sup>9</sup>

<sup>8</sup> EB-2017-0108 – Decision and Order dated October 11, 2018, p. 14.

<sup>9</sup> EB-2017-0108 – Decision and Order dated October 11, 2018, p. 14.

Enbridge understands that its existing CPCNs for the municipalities within the County of Middlesex in which Enbridge is the sole gas distributor remain valid and need not be amended.<sup>10</sup> These CPCNs are those for the Township of Strathroy-Caradoc (EB-2009-0169), the Municipality of Middlesex Centre (EB-2009-0333), the Municipality of North Middlesex (EB-2008-0326), the Municipality of Southwest Middlesex (EB-2007-0908), the Township of Lucan Biddulph (EBC 77), the Township of Adelaide Metcalfe (EB-2008-0302) and the Village of Newbury (PFM 583).

#### **IV. Orders Requested**

Pursuant to the Board's Decision and Order dated October 11, 2018 and the above submissions, Enbridge Gas respectfully requests Orders pursuant to Section 8 of the *Municipal Franchises Act*, R.S.O. 1990, c. M.55:

- (a) cancelling and superseding those parts of Certificate of Public Convenience and Necessity F.B.C. 259 related to the former County of Norfolk and replacing them with a Certificate of Public Convenience and Necessity for Norfolk County in the form attached as Schedule A1;
- (b) cancelling and superseding those parts of Certificate of Public Convenience and Necessity F.B.C. 259 related to the County of Elgin and cancelling Certificates EBC 255 (Municipality of Bayham) and EB-2007-0810 (Municipality of Central Elgin);
- (c) granting a Certificate of Public Convenience and Necessity for the Municipality of Central Elgin in the form attached as Schedule B1;
- (d) granting a Certificate of Public Convenience and Necessity for the Township of Malahide in the form attached as Schedule C1;
- (e) granting a Certificate of Public Convenience and Necessity for the Municipality of Bayham in the form attached as Schedule D1;
- (f) cancelling and superseding those parts of Certificate of Public Convenience and Necessity F.B.C. 259 related to the County of Middlesex and cancelling Certificates EB-2009-0034 (Municipality of Thames Centre) and EB-2008-0309 (County of Middlesex); and
- (g) granting a Certificate of Public Convenience and Necessity for the Municipality of Thames Centre in the form attached as Schedule E1.

---

<sup>10</sup> EB-2017-0108 – Decision and Order dated October 11, 2018, p. 14.

Should you have any questions on this material, please do not hesitate to contact me.

Yours truly,

*[Original Signed By]*

Patrick McMahon  
Specialist, Regulatory Research and Records  
[pmcmahon@uniongas.com](mailto:pmcmahon@uniongas.com)  
(519) 436-5325

Encl.

c.c. (email only):

Azalyn Manzano, Ontario Energy Board  
Ritch Murray, Ontario Energy Board  
Richard Lanni, Ontario Energy Board  
Bruce Brandell, EPCOR Utilities Inc.  
Britt Tan, EPCOR Utilities Inc.  
Patrick Welsh, Osler Hoskin & Harcourt LLP (EPCOR)  
Scott Lewis, OM Limited Partnership  
Myriam Seers, Torys

**Schedule A1**  
**Proposed Certificate of Public Convenience and Necessity**  
**Norfolk County**

## Certificate of Public Convenience and Necessity

The Ontario Energy Board hereby grants

### Enbridge Gas Inc.

approval under section 8 of the *Municipal Franchises Act*, R.S.O. 1990, c. M.55, as amended, to construct works to supply gas to

### Norfolk County

as it is constituted on the date of this Decision and Order and excluding:

Within the former Township of Houghton:

- All the area bounded by Elgin County Road 55 and Norfolk County Road 23 except for all of Gore Lot A and the north half of Gore Lot B.

Within the former Township of Middleton:

- The south quarters of Lots 1 and 2 in Concession 1 north of Talbot Road.
- All of Lots 1 and 2 in each of Concessions 1 and 2 south of Talbot Road.

Within the former Township of North Walsingham:

- All of Lot 1 in each of Concessions 9, 10, 11, 12, 13 and 14.
- All of Lot 1 in each of Concessions 7 and 8.
- All of Lots 2 and 4 in Concession 7
- The south halves of each of Lots 3 and 5 in Concession 7.

Within the former Township of South Walsingham:

- All of Lots 1, 2, 3, 4 and 5, in each of Concessions 1, 2, 3, 4, 5 and 6.
- All of Lots 1, 2, 3, 4 and 5, in each of Ranges A and B.
- All of Marsh Lots 1, 2, 3, 4 and 5.
- All of Gore Lot E, in Concession 3.
- All of Gore Lot D in Concession 2.
- All of Gore Lot C in Concession 1.
- All of Gore Lot B, in Range A.
- All of Gore Lot A, in Range B.

This certificate supercedes those parts of Certificate of Public Convenience and Necessity F.B.C. 259 related to the former municipalities that have been amalgamated into Norfolk County.

**DATED** at Toronto, \_\_\_\_\_

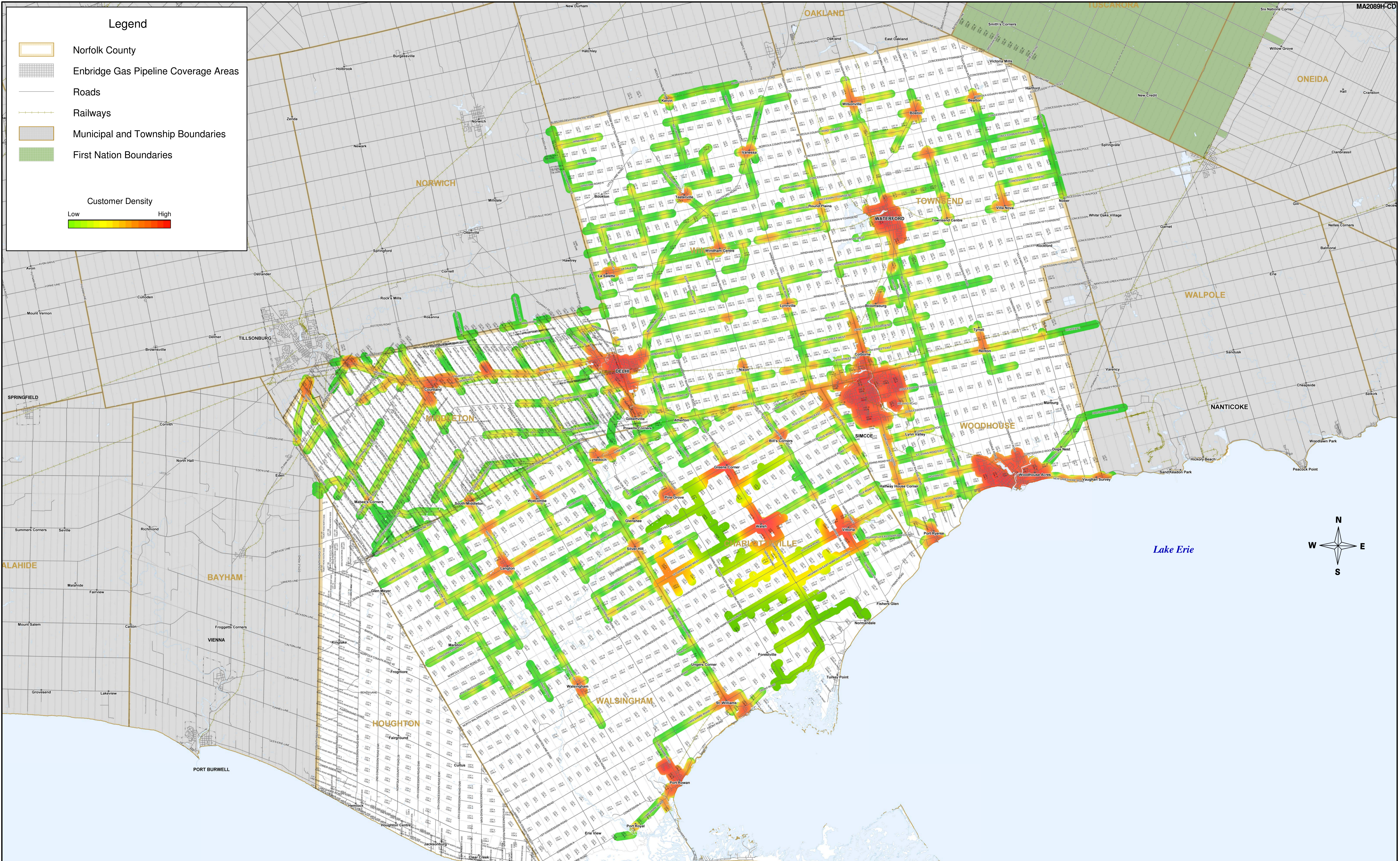
**ONTARIO ENERGY BOARD**

Original Signed By

Kirsten Walli  
Board Secretary

DRAFT

**Schedule A2**  
**Enbridge Gas Customer Density Map – Norfolk County**




**Legend**

- Norfolk County
- Enbridge Gas Pipeline Coverage Areas
- Roads
- Railways
- Municipal and Township Boundaries
- First Nation Boundaries

**Customer Density**

Low High









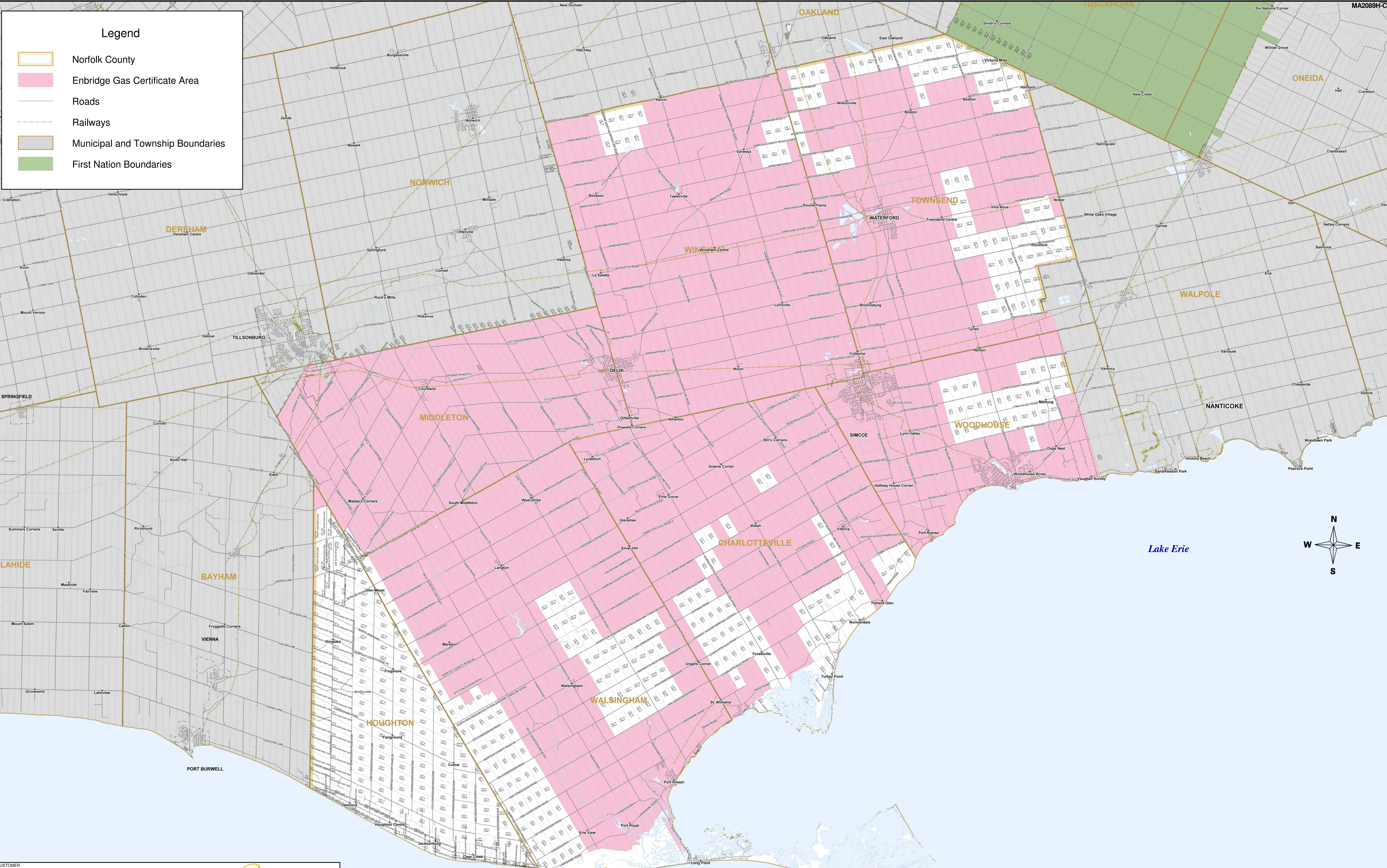
CUSTOMER <b>ENBRIDGE GAS INC.</b>			
TITLE <b>NORFOLK COUNTY CUSTOMER DENSITY MAP</b>		DIVISION London	
DRAWN BY F. Seguin	CHECKED BY F. Seguin	STATUS APPROVED	DATE 22/03/2019
SCALE 1:78,500		PROJECTION Universal Transverse Mercator Zone 17	VERSION 1.0
DATA SOURCE Enbridge Gas Carrying Facility from GIS System 2019 Base Mapping from DMTI SPATIAL 2018 and MNR LIO 2016-18		DISCLAIMER The location of Enbridge Gas facilities on the following drawing is approximate and is to be used for information purposes only. Enbridge Gas re-affirms that this drawing should not be relied upon to determine the location of any Enbridge Gas facilities, exact locations can be determined by calling Ontario One Call 1-800-400-2255. This document is to be used for viewing purposes only. It shall not guarantee gas supply or availability for a specific project. It is for demonstration purposes only indicating Natural Gas infrastructure.	
FILE X:\Mapping_serv\GeoMedia_Projects\MA2089 I-CD - Norfolk County 22032019.gws			
REVISIONS New			




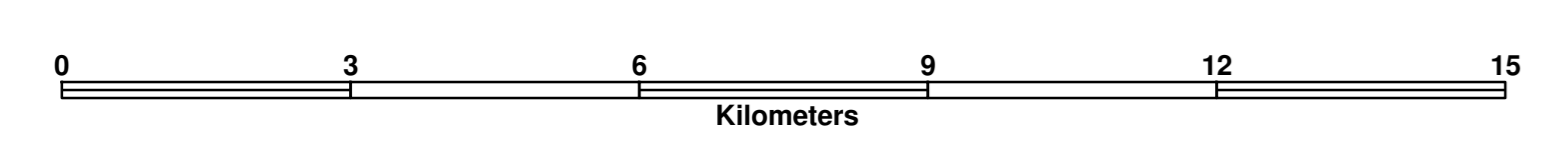
**Schedule A3**  
**Proposed Enbridge Gas CPCN Boundaries Map – Norfolk County**

**Legend**

-  Norfolk County
-  Enbridge Gas Certificate Area
-  Roads
-  Railways
-  Municipal and Township Boundaries
-  First Nation Boundaries



CUSTOMER <b>ENBRIDGE GAS INC.</b>			
TITLE NORFOLK COUNTY CPCN ARA		DIVISION London	
DRAWN BY F. Seguin	CHECKED BY F. Seguin	STATUS APPROVED	DATE 21/03/2019
SCALE 1:78,500	PROJECTION Universal Transverse Mercator Zone 17	DRAWING MA2089G	VERSION 1.0
DATA SOURCE Enbridge Gas Carrying Facility from Union Gas GIS System 2018 Base Mapping from DMTI SPATIAL 2016 and MNR LIO 2016-16		DISCLAIMER The location of Enbridge Gas facilities on the following drawing is approximate and is to be used for information purposes only. Enbridge Gas re-affirms that this drawing should not be relied upon to determine the location of any Enbridge Gas facilities; exact locations can be determined by calling Ontario One Call 1-800-400-2255. This document is to be used for viewing purposes only. It shall not guarantee gas supply or availability for a specific project. It is for demonstration purposes only indicating Natural Gas infrastructure.	
FILE X:\Mapping_serv\GeoMedia_Projects\MA2089 G - Norfolk County 21032019.gws			
REVISIONS New			



**Schedule B1**  
**Proposed Certificate of Public Convenience and Necessity**  
**Municipality of Central Elgin**

## Certificate of Public Convenience and Necessity

The Ontario Energy Board hereby grants

### Enbridge Gas Inc.

approval under section 8 of the *Municipal Franchises Act*, R.S.O. 1990, c. M.55, as amended, to construct works to supply gas to the

### Municipality of Central Elgin

as it is constituted on the date of this Decision and Order and excluding:

Within the former Township of Yarmouth:

- Concession 1 – All of Lots 16 through 28
- Concession 2 – All of Lots 16 through 28
- Concession 3 – All of Lots 26 through 28
- Concession 4 – All of Lots 26 through 28
- Concession 5 – All of Lots 11 through 28
- Concession 6 – All of Lots 18 through 28
- Concession 7 – All of Lots 20 through 28
- South of Talbot Road East – All of Lots 72 and 73
- North of Talbot Road East - All of Lots 72 and 73
- Range I South of Edgeware Road – All of Lots 19 through 24
- Range I North of Edgeware Road – All of Lots 20 through 24
- Range II North of Edgeware Road – All of Lots 20 through 24
- Concession 10 – All of Lots 21 through 24
- Concession 11 – All of Lots 4 through 17
- Concession 12 – All of Lots 4 through 18
- Concession 13 – All of Lots 4 through 18
- Concession 14 – All of Lots 8 through 17
- Concession 15 – All of Lots 14 through 17

Within the former Village of Belmont:

- Concession 6 – Lots 1 through 4
- Concession 6 Southern Division – Lot 24
- Concession 7 – Lots 1 through 4
- Concession 7 Southern Division – Lot 24
- Concession 8 – Lots 1 through 4

This certificate supercedes Certificate of Public Convenience and Necessity EB-2007-0810 for the Municipality of Central Elgin.

**DATED** at Toronto, \_\_\_\_\_

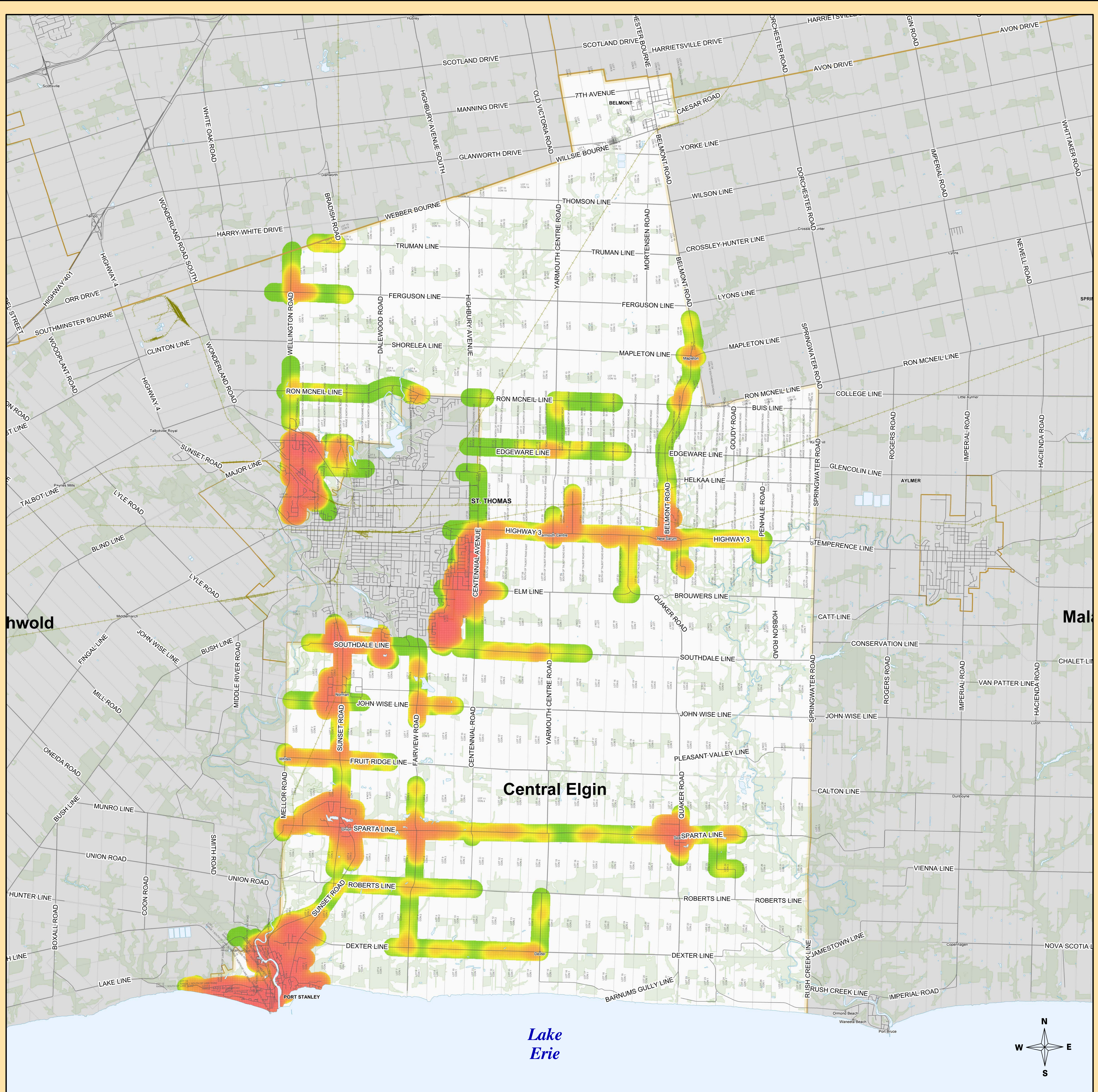
**ONTARIO ENERGY BOARD**

Original Signed By

Kirsten Walli  
Board Secretary







DRAFT

**Schedule B2**  
**Enbridge Gas Customer Density Map – Central Elgin**



# Municipality of Central Elgin

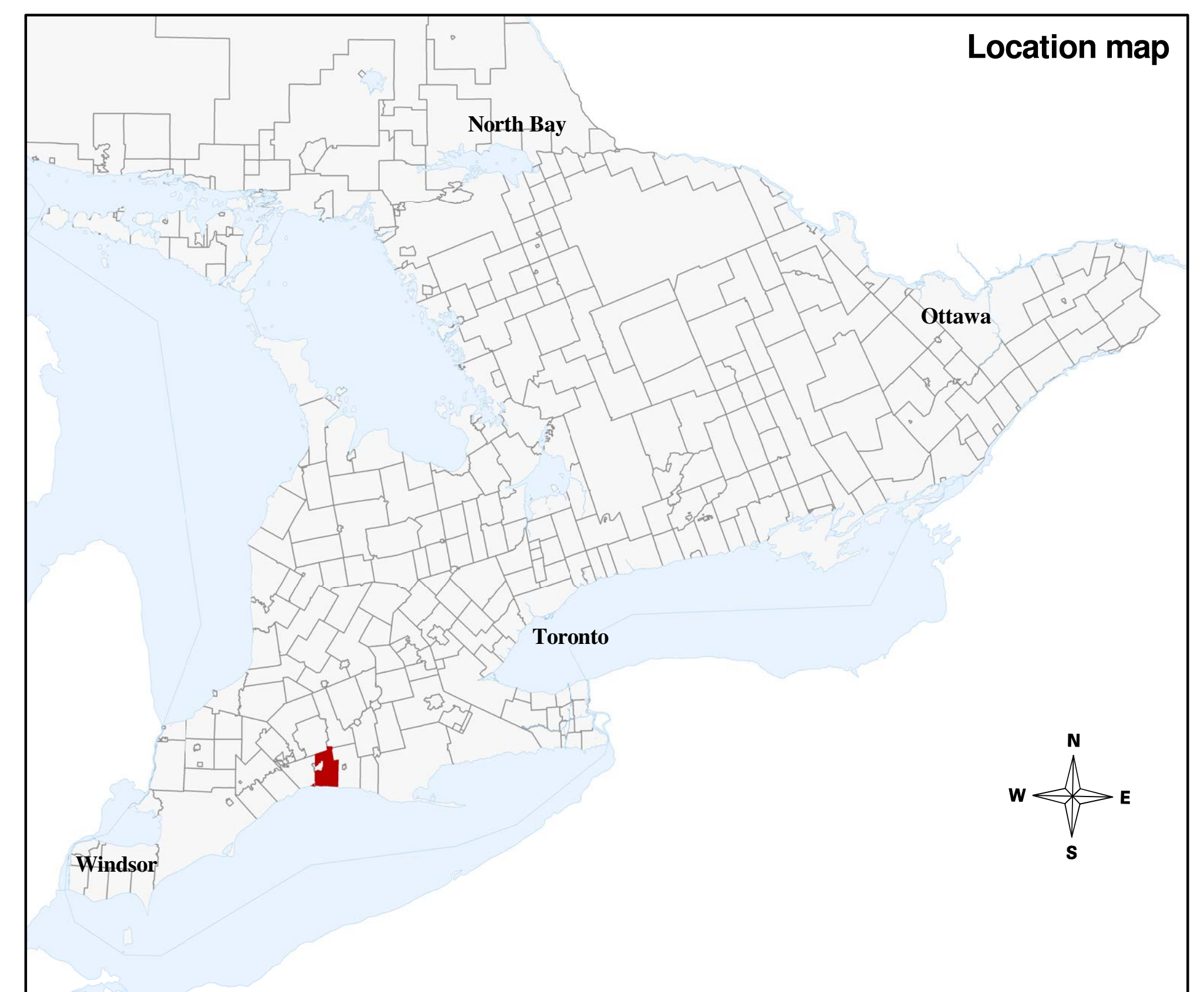
## Legend

-  Enbridge Gas Pipeline Coverage Areas
-  Municipality of Central Elgin
-  Roads
-  Railway
-  Municipal and Township Boundaries
-  First Nation Boundaries

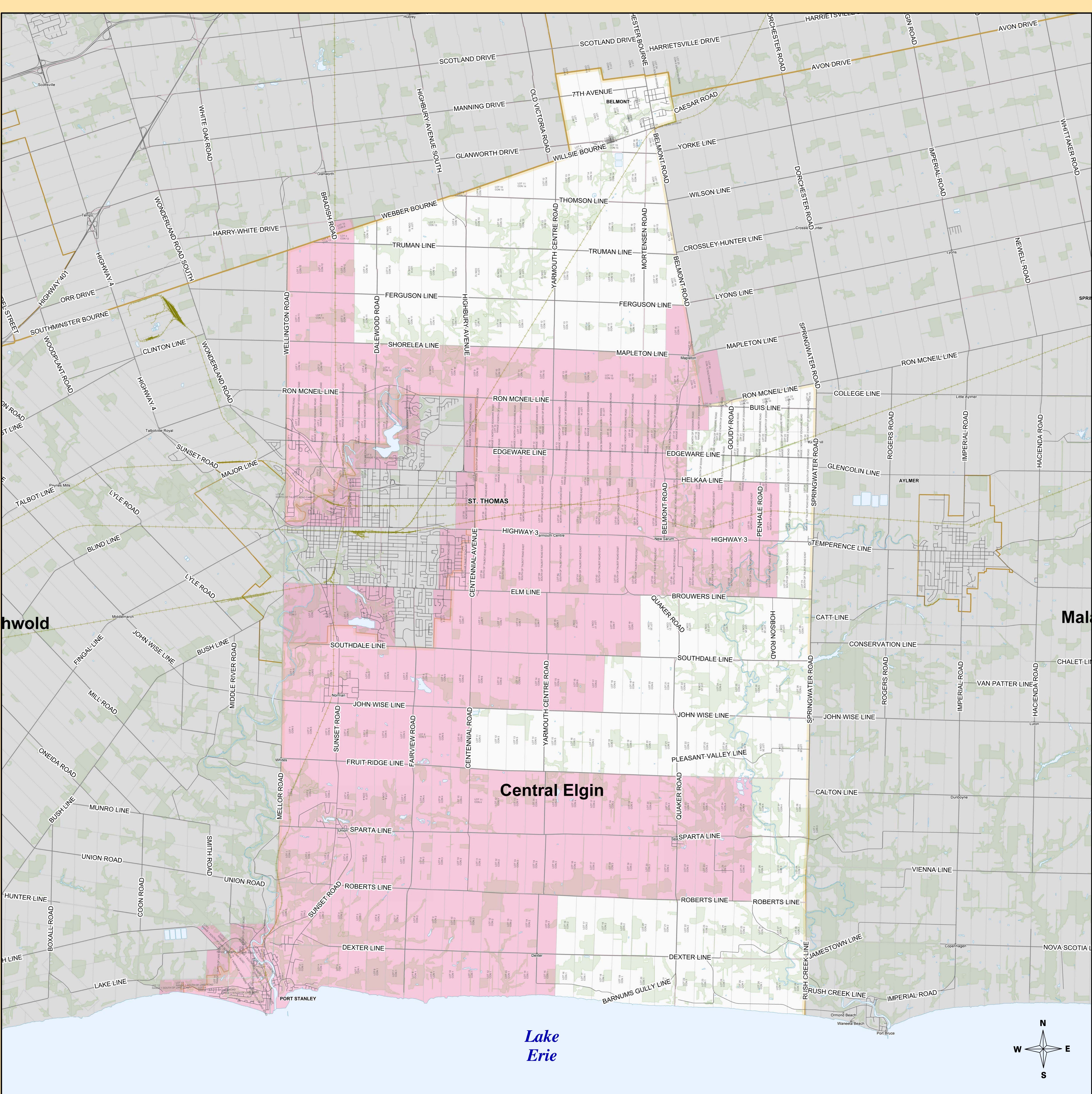


**Disclaimer:**  
 The map is provided with no warranty express or implied and is subject to change at any time. Any Person using the Density Map shall do so at its own Risk and the Density Map is not intended in any way As a tool to locate underground infrastructure for the purposes of excavation

## Customer Density









**Schedule B3**  
**Proposed Enbridge Gas CPCN Boundaries Map – Central Elgin**



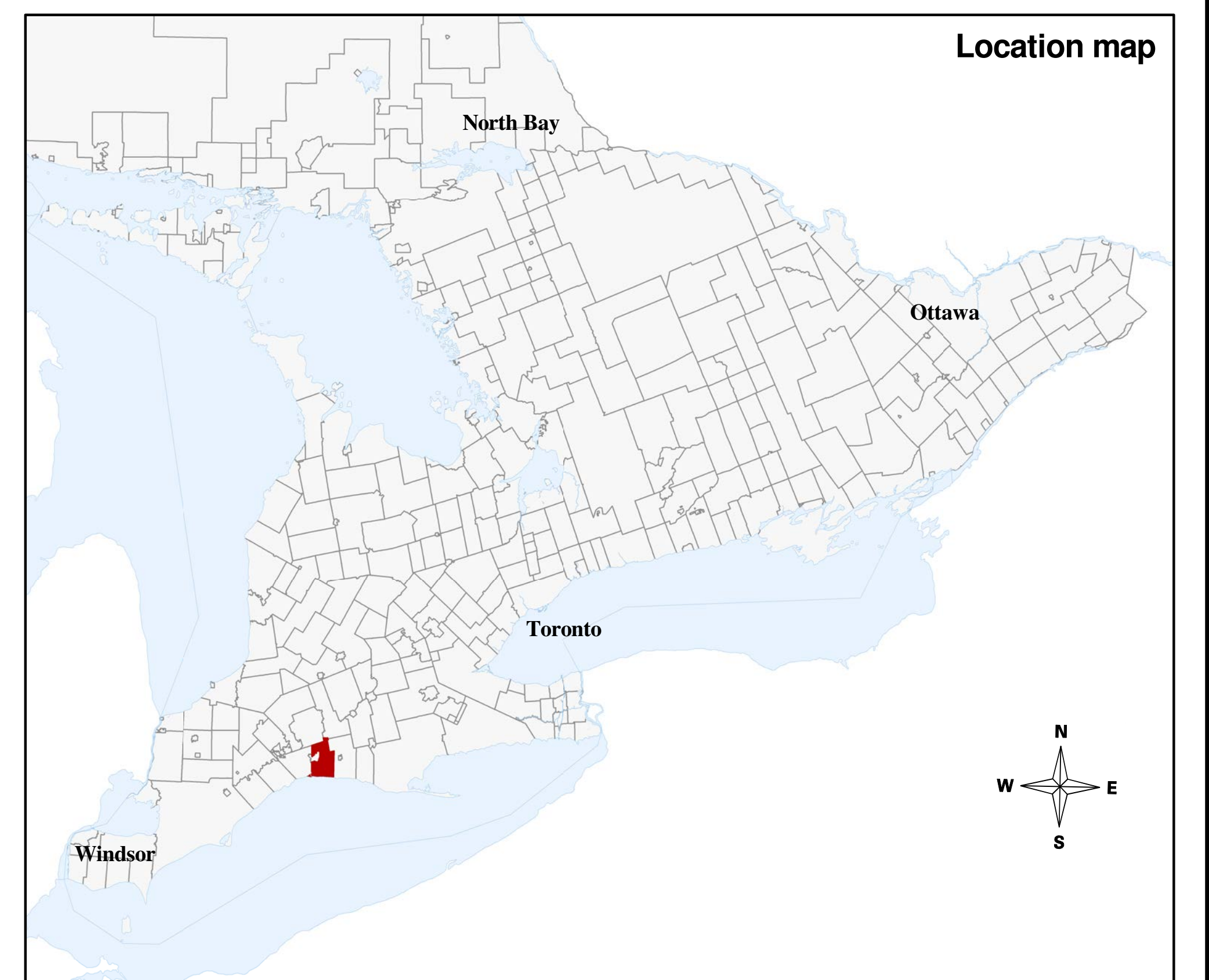
## Municipality of Central Elgin



### Legend

-  Municipality of Central Elgin
-  Enbridge Gas CPCN Area
-  Roads
-  Railway
-  Municipal and Township Boundaries
-  First Nation Boundaries

**Disclaimer:**  
 The map is provided with no warranty express or Implied and is subject to change at any time. Any Person using the Density Map shall do so at its own Risk and the Density Map is not intended in any way As a tool to locate underground infrastructure for the purposes of excavation



**Schedule C1**  
**Proposed Certificate of Public Convenience and Necessity**  
**Township of Malahide**

## **Certificate of Public Convenience and Necessity**

The Ontario Energy Board hereby grants

### **Enbridge Gas Inc.**

approval under section 8 of the *Municipal Franchises Act*, R.S.O. 1990, c. M.55, as amended, to construct works to supply gas to the

### **Township of Malahide**

as it is constituted on the date of this Decision and Order and limited to the following area:

Lot 24 in Concession 11


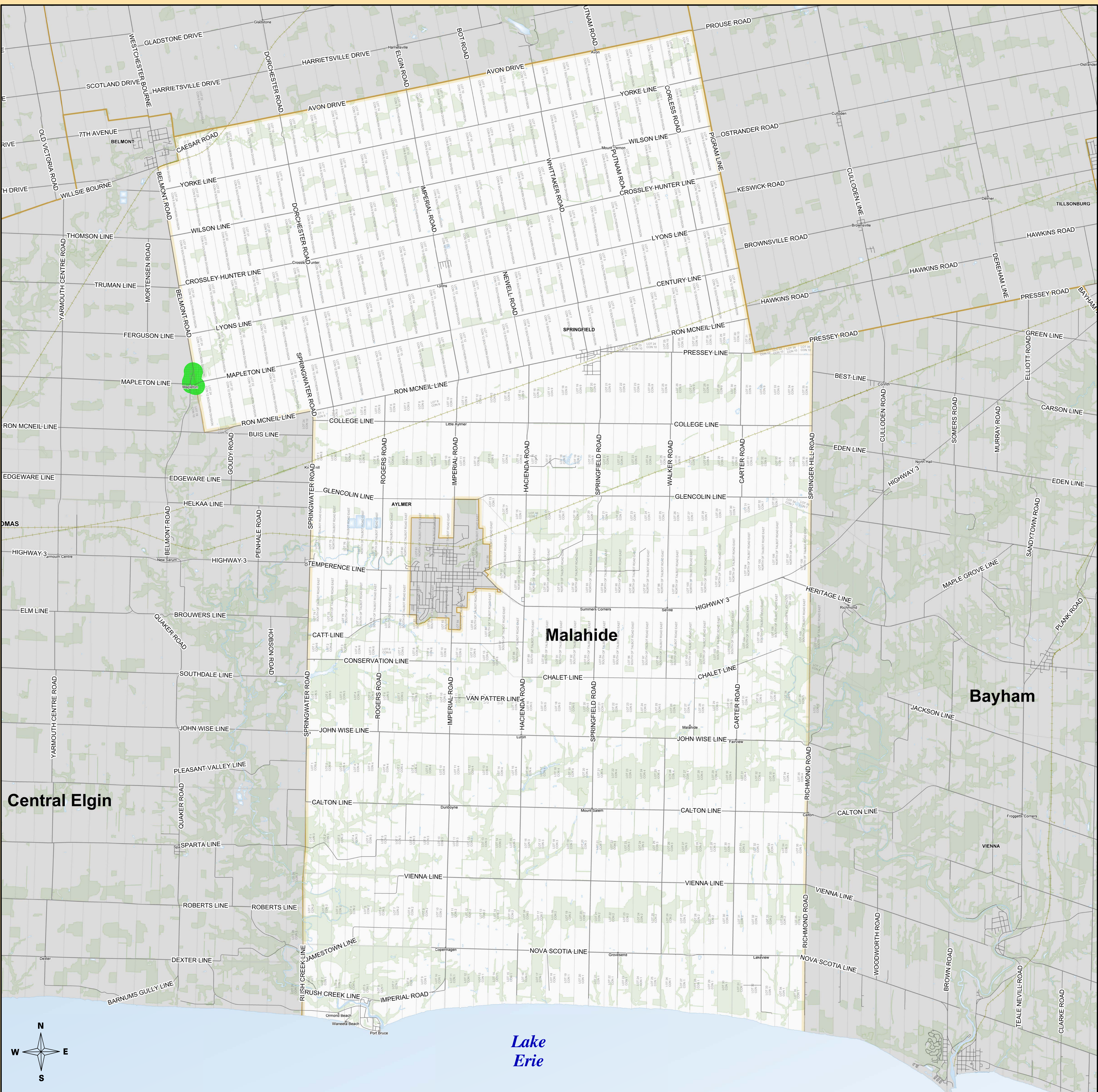
**DATED** at Toronto, \_\_\_\_\_

**ONTARIO ENERGY BOARD**

Original Signed By

Kirsten Walli  
Board Secretary

**Schedule C2**  
**Enbridge Gas Customer Density Map – Malahide**



# Township of Malahide



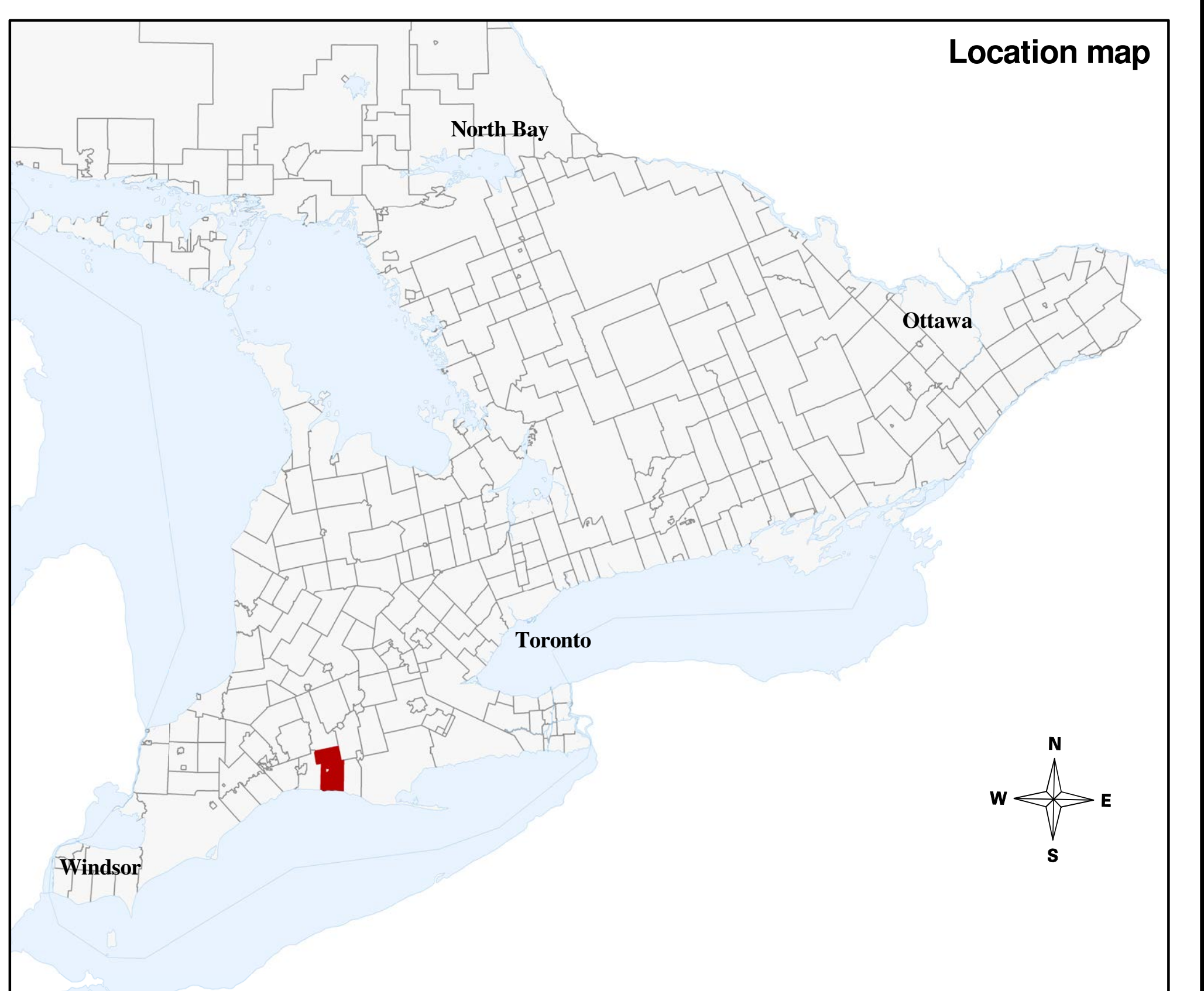
### Legend

- Enbridge Gas Pipeline Coverage Areas
- Township of Malahide
- Roads
- Railway
- Municipal and Township Boundaries
- First Nation Boundaries


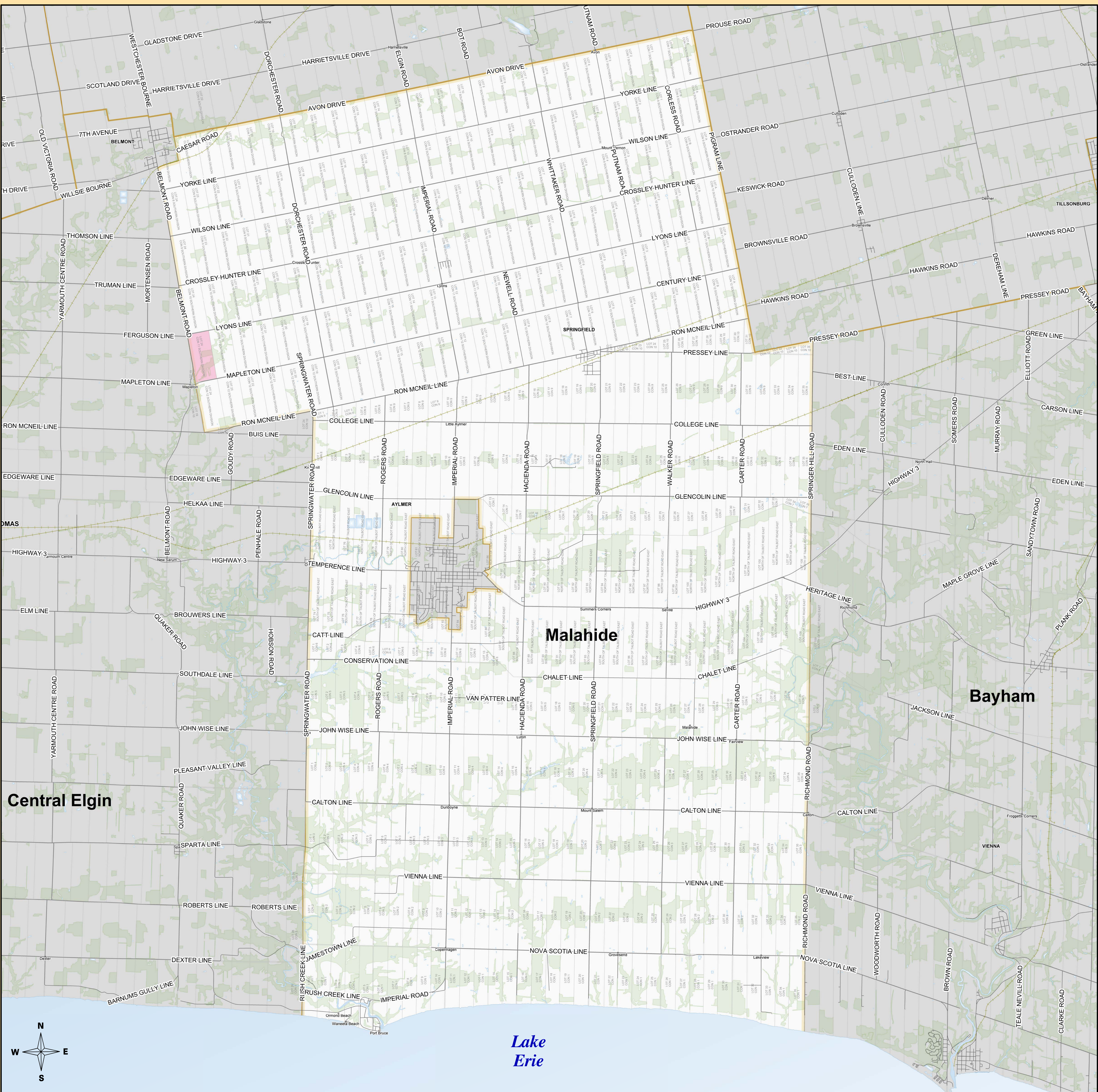
### Customer Density



**Disclaimer:**  
 The map is provided with no warranty express or implied and is subject to change at any time. Any Person using the Density Map shall do so at its own Risk and the Density Map is not intended in any way as a tool to locate underground infrastructure for the purposes of excavation









**Schedule C3**  
**Proposed Enbridge Gas CPCN Boundaries Map – Malahide**



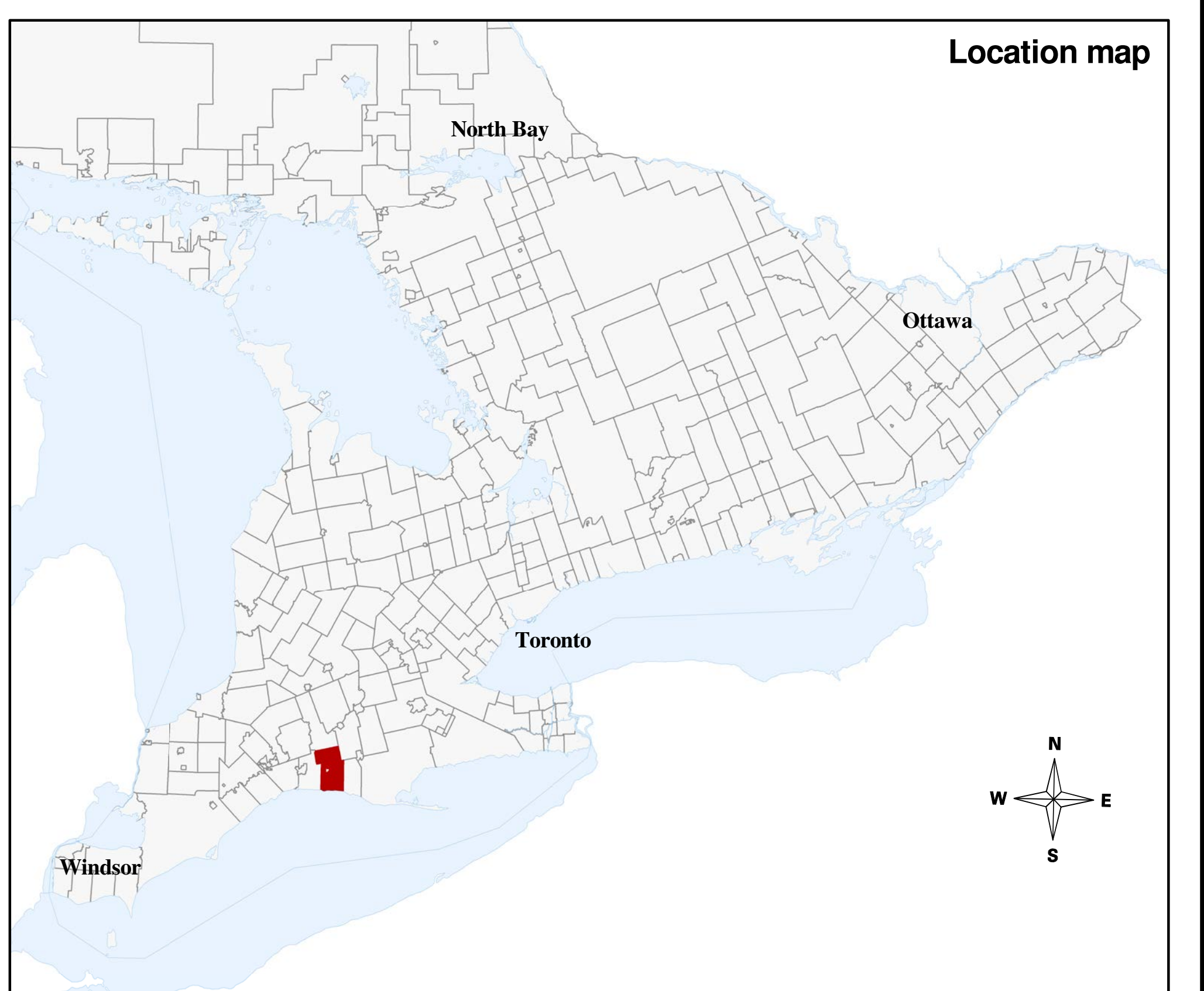
# Township of Malahide



**Legend**

-  Township of Malahide
-  Enbridge Gas CPCN Area
-  Roads
-  Railway
-  Municipal and Township Boundaries
-  First Nation Boundaries

**Disclaimer:**  
 The map is provided with no warranty express or implied and is subject to change at any time. Any Person using the Density Map shall do so at its own Risk and the Density Map is not intended in any way as a tool to locate underground infrastructure for the purposes of excavation



**Schedule D1**  
**Proposed Certificate of Public Convenience and Necessity**  
**Municipality of Bayham**

## **Certificate of Public Convenience and Necessity**

The Ontario Energy Board hereby grants

### **Enbridge Gas Inc.**

approval under section 8 of the *Municipal Franchises Act*, R.S.O. 1990, c. M.55, as amended, to construct works to supply gas to the

### **Municipality of Bayham**

as it is constituted on the date of this Decision and Order and limited to the following areas:

Concession 11 – All of Lots 15 through 21

Concession 10 – All of Lots 20 through 25

Concession 9 – The south half of Lots 17 through 19 and all of Lots 20 through 28

Concession 8 - The north half of Lots 16 through 20, those parts of Lots 21 through 24 (former Township of Bayham) lying north of Ridge Road (excluding 11319 Ridge Road), the north half of Lot 25, and all of Lots 26 through 28.

This certificate supercedes Certificate of Public Convenience and Necessity EBC 255 for the Municipality of Bayham.

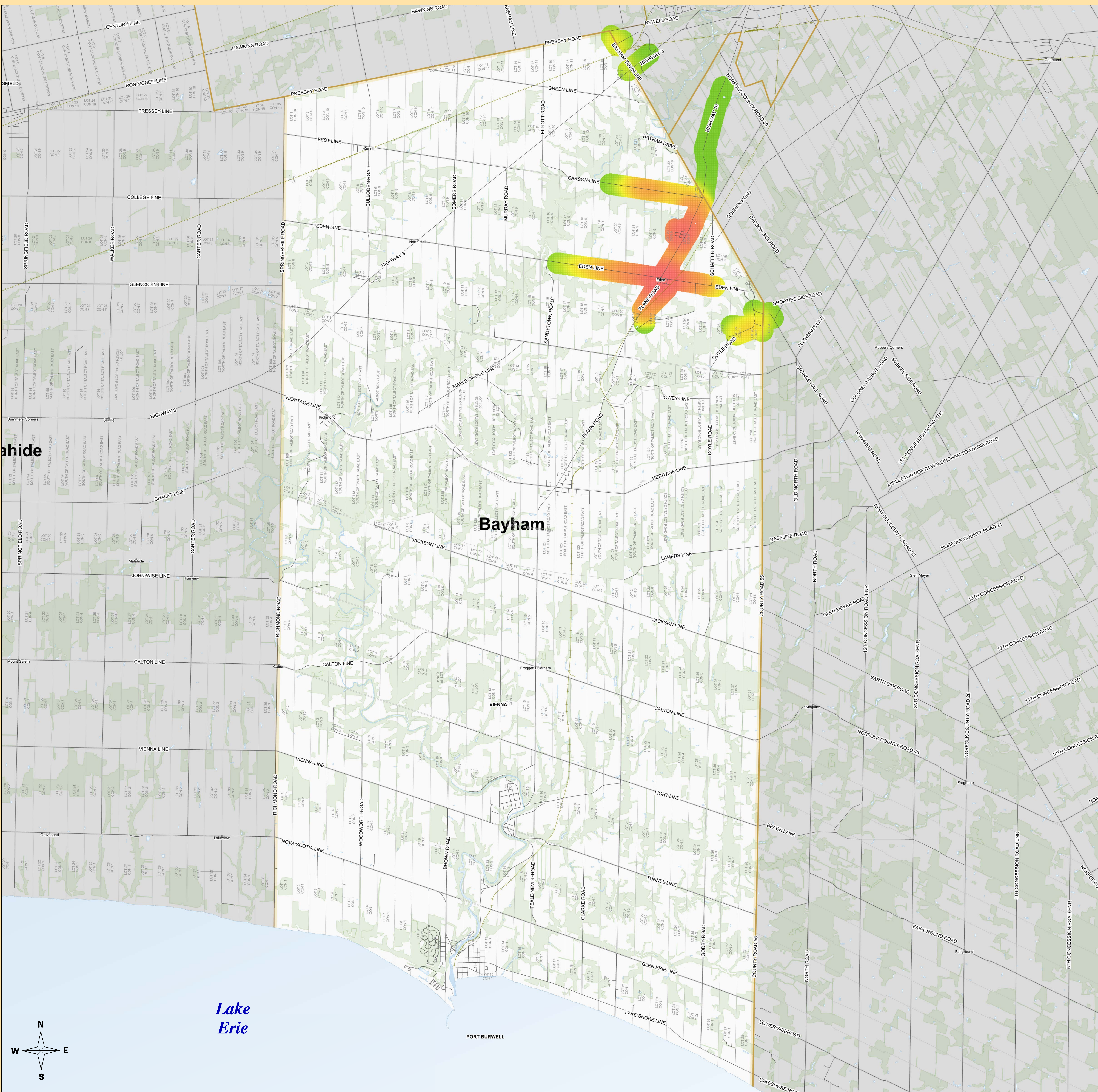
**DATED** at Toronto, \_\_\_\_\_

**ONTARIO ENERGY BOARD**

Original Signed By

Kirsten Walli  
Board Secretary

**Schedule D2**  
**Enbridge Gas Customer Density Map – Bayham**




ahide

Bayham



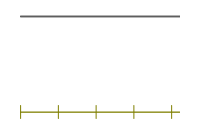
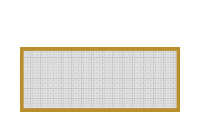


Lake Erie

PORT BURWELL



# Municipality of Bayham

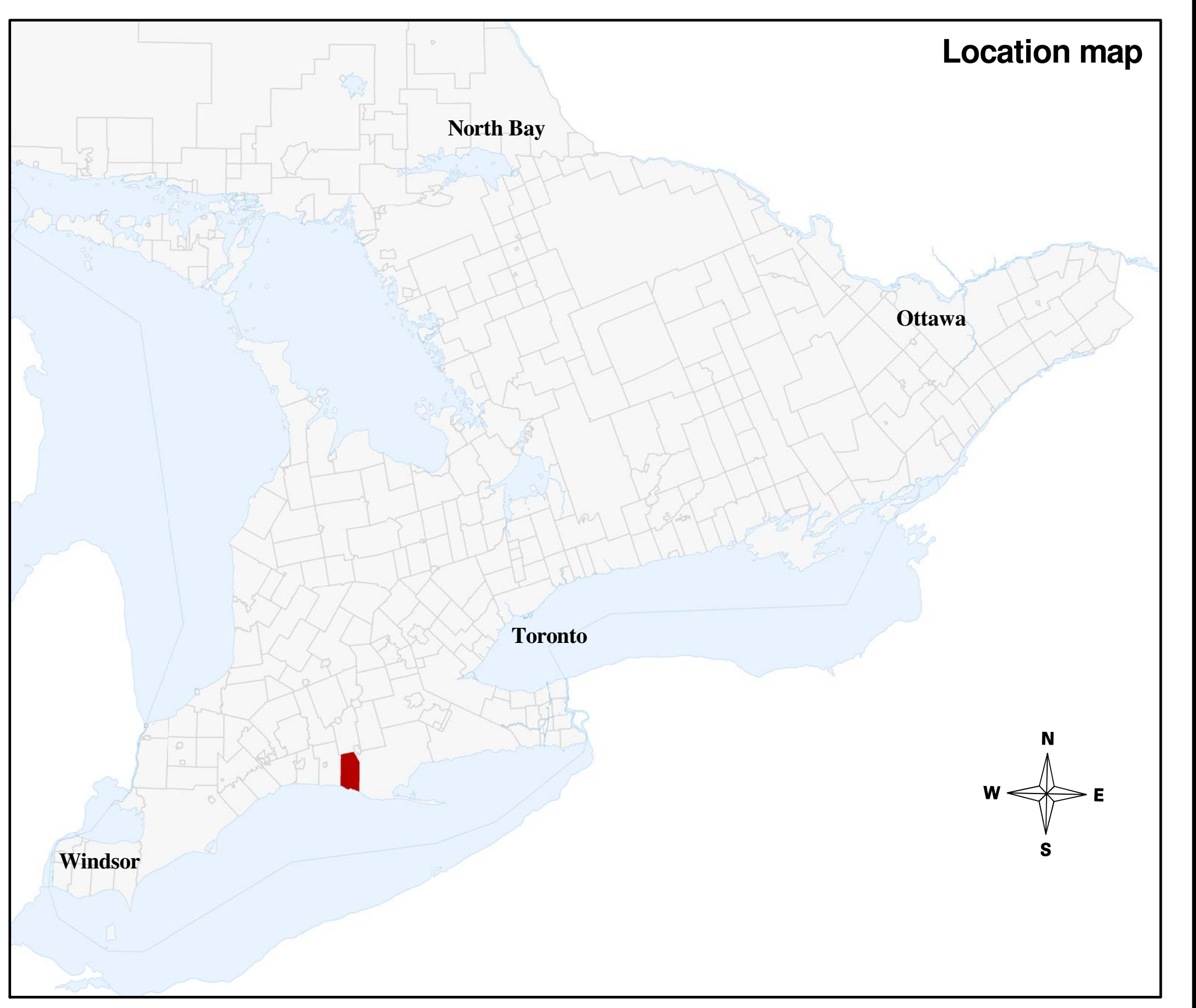
## Legend

-  Enbridge Gas Pipeline Coverage Area
-  Municipality of Bayham
-  Roads
-  Railway
-  Municipal and Township Boundaries
-  First Nation Boundaries


## Customer Density



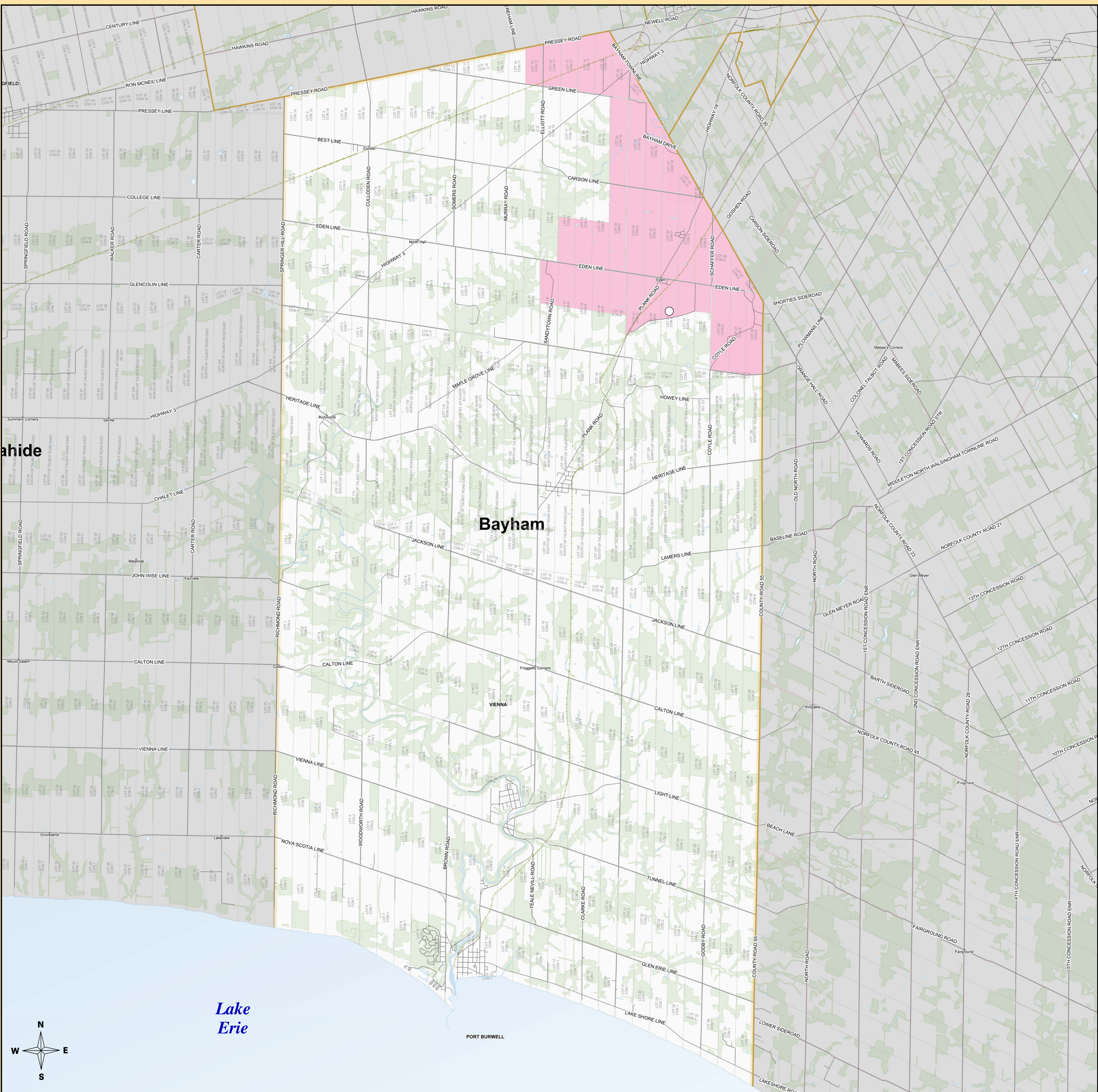
**Disclaimer:**  
 The map is provided with no warranty express or implied and is subject to change at any time. Any Person using the Density Map shall do so at its own Risk and the Density Map is not intended in any way As a tool to locate underground infrastructure for the purposes of excavation



Location map



**Schedule D3**  
**Proposed Enbridge Gas CPCN Boundaries Map – Bayham**




ahide

Bayham







Lake Erie

PORT BURWELL



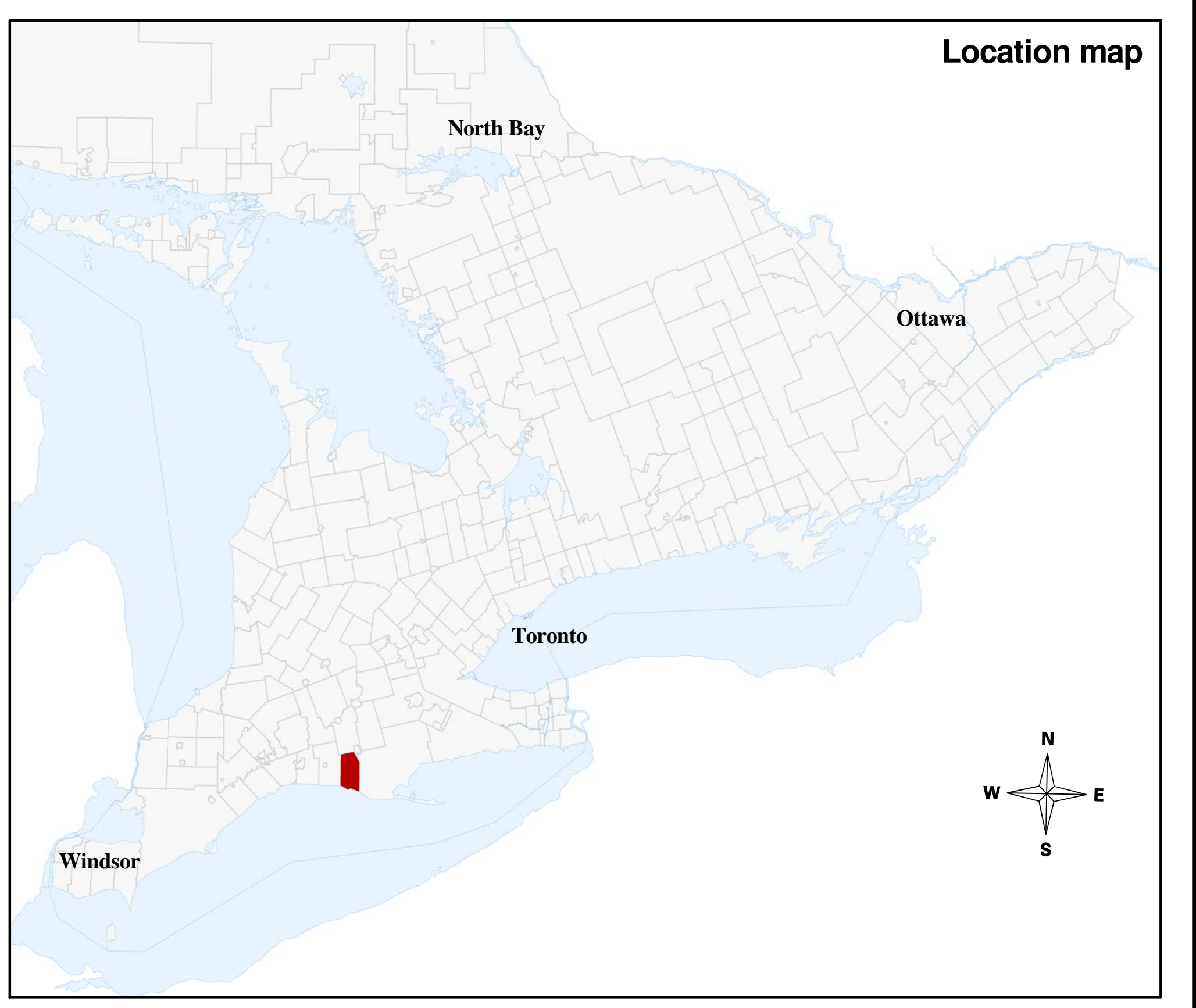
# Municipality of Bayham

## Legend


-  Municipality of Bayham
-  Enbridge Gas CPCN Area
-  Roads
-  Railway
-  Municipal and Township Boundaries
-  First Nation Boundaries



**Disclaimer:**  
 The map is provided with no warranty express or Implied and is subject to change at any time. Any Person using the Density Map shall do so at its own Risk and the Density Map is not intended in any way As a tool to locate underground infrastructure for the purposes of excavation



Location map



**Schedule E1**  
**Proposed Certificate of Public Convenience and Necessity**  
**Municipality of Thames Centre**

## Certificate of Public Convenience and Necessity

The Ontario Energy Board hereby grants

### Enbridge Gas Inc.

approval under section 8 of the *Municipal Franchises Act*, R.S.O. 1990, c. M.55, as amended, to construct works to supply gas to the

### Municipality of Thames Centre

as it is constituted on the date of this Decision and Order and excluding the following areas:

Within the former Township of West Nissouri (north of Dundas Street):

- Concession 1 – Lots 8 through 18, Lots 21 through 23, and Lots 27 through 36
- Concession 2 – Lots 7 through 10, Lot 23, and Lots 29 through 36
- Concession 3 – Lots 29 through 36
- Concession 4 – Lots 27 through 29, Lots 33 through 36 and Lot 1 (*west of Prospect Hill Road*)
- Concession 5 – Lots 10 through 18, Lots 33 and 34 and Lots 1 and 2 (*west of Prospect Hill Road*)
- Concession 6 – Lots 7 through 18
- Concession 7 – Lots 14 through 18 and Lots 21 through 24

Within the former Township of North Dorchester:

- Concession 3 – Lots 1 through 3
- Concession 4 – Lots 1 through 4
- Concession 5 – Lots 1 through 4
- Concession 6 – Lots 1 through 4
- Concession 2 North Division – Lots 11, 12, 13 and 15 through 18
- Concession 3 North Division – Lots 14 through 18
- Concession 4 North Division – Lots 15 through 18
- Concession 5 North Division – Lots 15 through 18
- Concession 1 South Division – Lot A, Lot B, Lot 1 and Lots 6 through 9
- Concession 2 South Division – Lot A, Lot B, Lots 6 through 9 and Lots 21 through 24
- Concession 3 South Division – Lot A, Lots 5 through 10 and Lots 21 through 24
- Concession 4 South Division – Lots 6 through 11 and Lots 21 through 24
- Concession 5 South Division – Lots 6 through 10 and Lots 21 through 24
- Concession 6 South Division – Lot A, Lot B, Lots 5 through 10, Lots 14 through 17, Lots 20 through 24, and Lots A and B

This certificate supercedes Certificate of Public Convenience and Necessity EB-2009-0034 for the Municipality of Thames Centre.

**DATED** at Toronto, \_\_\_\_\_

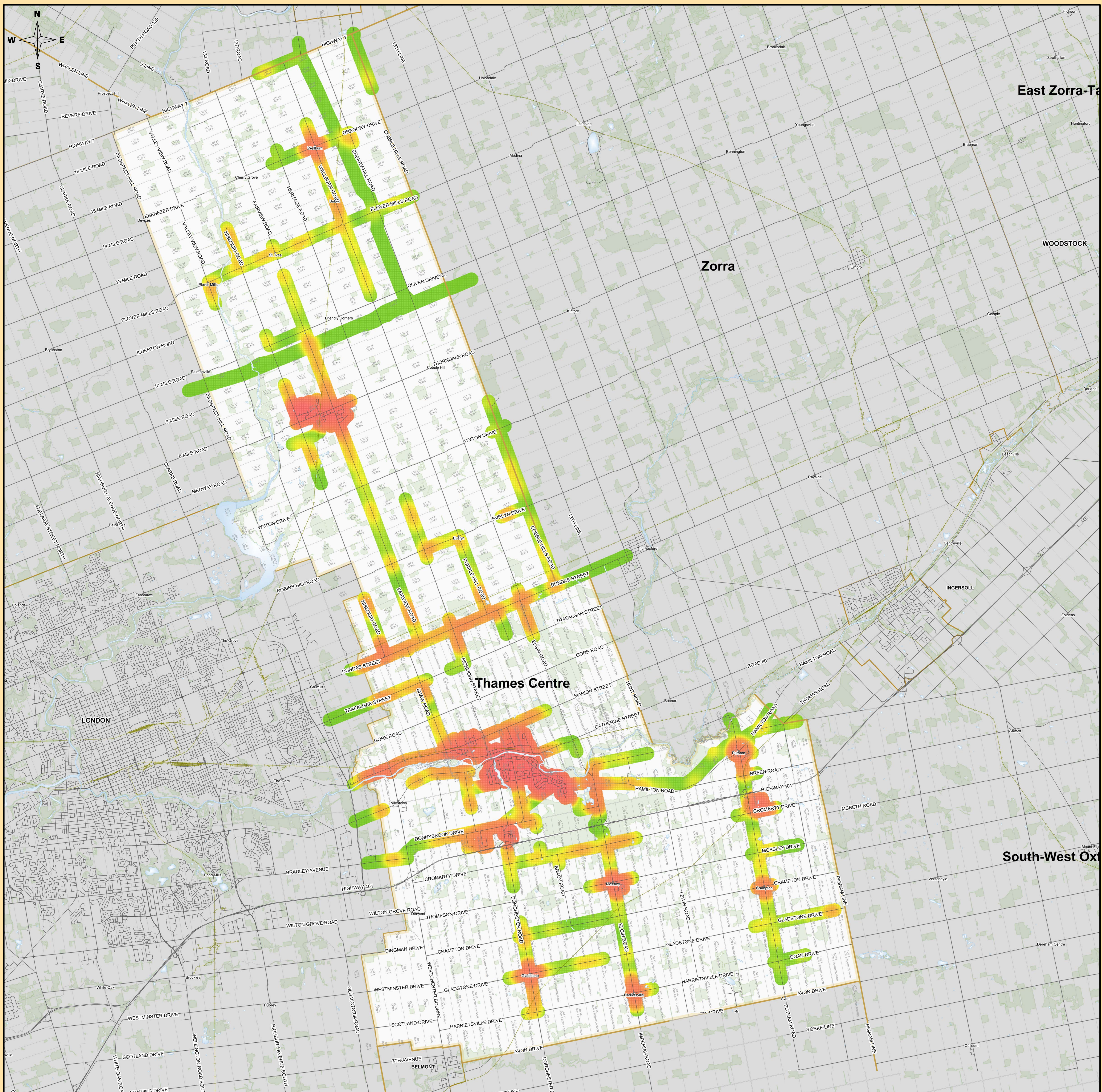
**ONTARIO ENERGY BOARD**

Original Signed By

Kirsten Walli  
Board Secretary

DRAFT

**Schedule E2**  
**Enbridge Gas Customer Density Map – Thames Centre**



# Municipality of Thames Centre



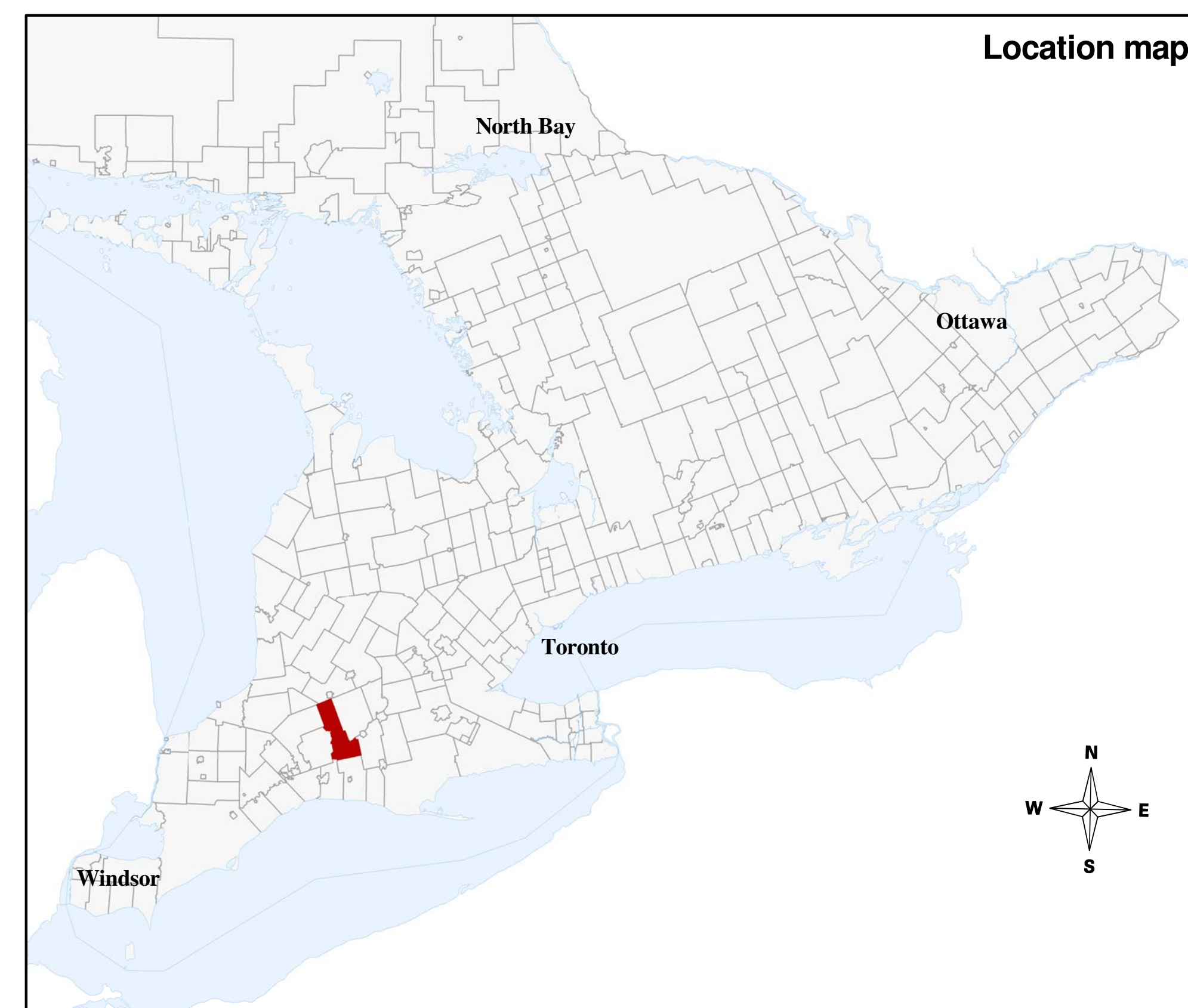
### Legend

- Enbridge Gas Pipeline Coverage Area
- Municipality of Thames Centre
- Roads
- Railway
- Municipal and Township Boundaries
- First Nation Boundaries

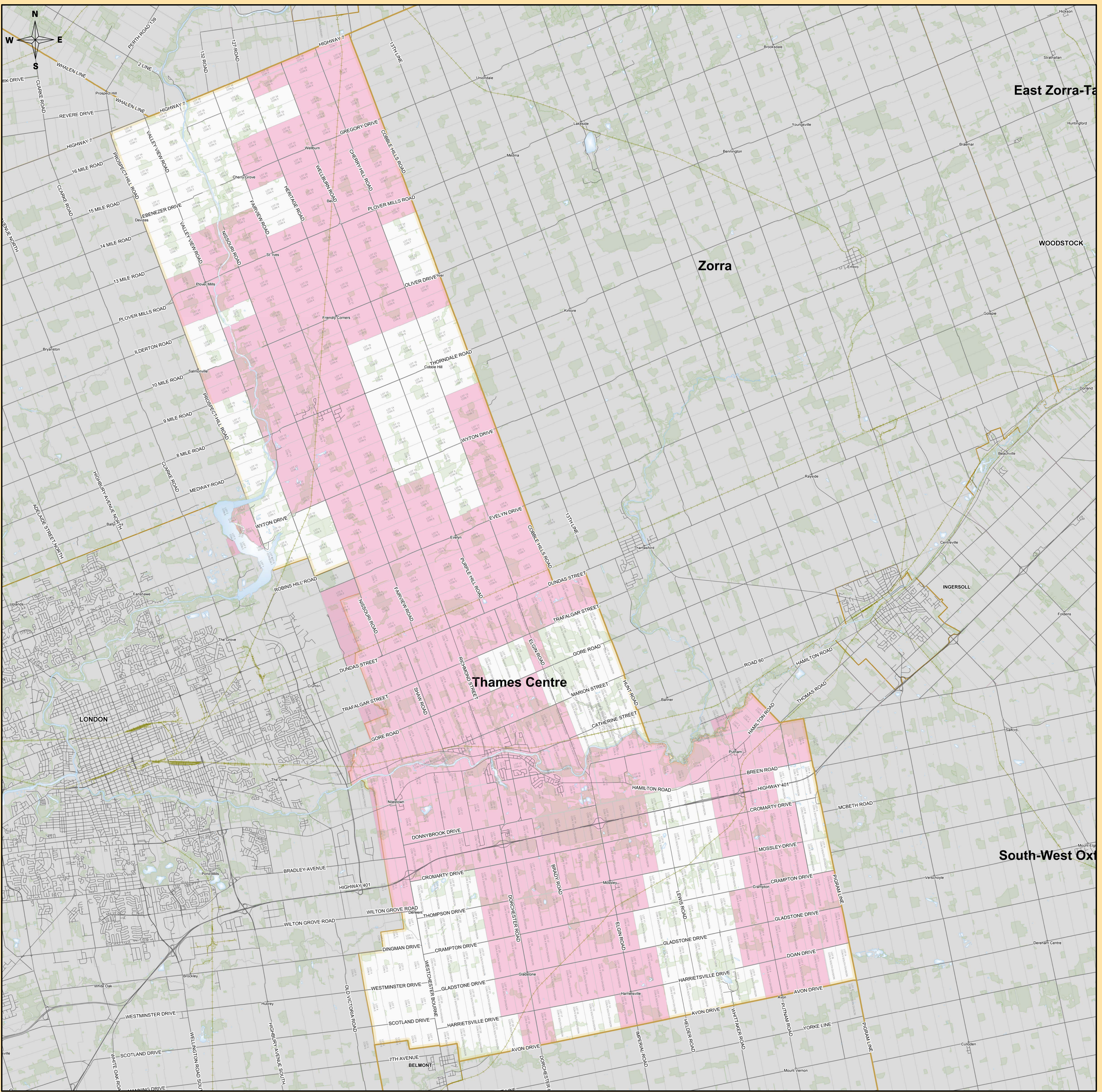
### Customer Density



**Disclaimer:**  
 The map is provided with no warranty express or Implied and is subject to change at any time. Any Person using the Density Map shall do so at its own Risk and the Density Map is not intended in any way As a tool to locate underground infrastructure for the purposes of excavation



**Schedule E3**  
**Proposed Enbridge Gas CPCN Boundaries Map – Thames Centre**



# Municipality of Thames Centre



### Legend

- Municipality of Thames Centre
- Enbridge Gas CPCN Area
- Roads
- Railway
- Municipal and Township Boundaries
- First Nation Boundaries

**Disclaimer:**  
 The map is provided with no warranty express or Implied and is subject to change at any time. Any Person using the Density Map shall do so at its own Risk and the Density Map is not intended in any way As a tool to locate underground infrastructure for the purposes of excavation

