



Stephanie Allman
Regulatory Coordinator

tel 416-495-5499
EGIRegulatoryProceedings@enbridge.com

Enbridge Gas Inc.
500 Consumers Road
North York, Ontario M2J 1P8
Canada

May 1, 2020

VIA EMAIL and RESS

Ms. Christine Long
Board Secretary
Ontario Energy Board
2300 Yonge Street, 27th Floor
Toronto, ON M4P 1E4

Dear Ms. Long:

**Re: Enbridge Gas Inc. (“Enbridge Gas”)
Ontario Energy Board File: EB-2020-0074
2020 Storage Enhancement – Corrected Exhibit**

Further to the Application and Evidence filed by Enbridge on February 7, 2020, enclosed please find the corrected Exhibit as outlined below.

Exhibit	Correction
E-1-1 Attachment 2	The titles within the Search of Title were transposed for the Black Creek Pool and the Covney Pool.

As the above noted exhibit contains personal information, the submission is being filed in accordance with the Board’s revised Practice Direction on Confidential Filings, effective October 28, 2016.

The confidential unredacted exhibit will be provided to the Ontario Energy Board under separate cover.

Please contact the undersigned if you have any questions.

Yours truly,

(Original Signed)

Stephanie Allman
Regulatory Coordinator

EB-2020-0074

ONTARIO ENERGY BOARD

IN THE MATTER OF the *Ontario Energy Board Act*,
1998, S.O. 1998, c. 15 (Schedule B);

AND IN THE MATTER OF an application by
Enbridge Gas Inc. for permission to complete
the proposed 2020 Storage Enhancement
Project within the Coveny, Black Creek and
Wilkesport Designated Storage Area.


AFFIDAVIT OF SEARCH OF TITLE

I, **Ann L. Gray**, of the City of Sarnia, Ontario, **MAKE OATH AND SAY AS
FOLLOWS:**


1. I am a Free-Lance Title Searcher retained by Enbridge Gas Inc. (the "**Applicant**"), and as such have knowledge of the matters hereinafter deposed to.
2. On or about September 20, 2019, a search of title was conducted by myself, and abstracts of title and other title documents were obtained from the Land Registry Office for the Land Titles and the Land Registry Division of Lambton, in respect of the lands situate and surrounding the location of the Coveny, Black Creek and Wilkesport Designated Storage Area (the "**Subject Lands**"). The said searches were conducted for the purposes of determining the status of land tenure ownership and other registered interests or encumbrancers (collectively, "**Interested Parties**") of the Subject Lands.

3. As a result of the said searches conducted, I determined the Interested Parties of the Subject Lands who would be affected by the Coveny, Black Creek and Wilkesport Designated Storage Area. Attached and marked as Exhibit "A" is a list of all such Interested Parties.
4. The attached list of Interested Parties was compiled on the basis of the review of the existing and proposed Coveny, Black Creek and Wilkesport Designated Storage Area pursuant to plans provided to me and the searches of title undertaken in connection therewith. Addresses for service for such Interested Parties were derived from the registered documents and from municipal directories, where applicable.

SWORN before me at Sarnia,)
)
Ontario, this 30th day of)
)
April, 2020.)







*This is **Exhibit "A"** to the Affidavit of
Ann L. Gray, sworn before me
This 30th day of April, 2020.*





A Commissioner, etc.

A blue handwritten mark or signature flourish.

BLACK CREEK POOL

PARTY	LAND	INTEREST	PIN NUMBER
	Part of Lot 24, Concession 13, Sombra, St. Clair	Landowner	43393-0103
	Part of Lot 22, Concession 12, Sombra, St. Clair	Landowner	43390-0059
	Part of Lot 24, Concession 13, Sombra, St. Clair	Landowner	43393-0104
Enbridge Gas Inc., 3595 Tecumseh Road, Mooretown, ON N0N 1M0	Part of Lot 23, Concession 12, Sombra, St. Clair	Landowner	43390-0060
The Corporation of the Township of St. Clair, 1155 Emily Street, Mooretown, ON N0N 1M0	Part of the Road Allowance between Concessions 12 & 13, Sombra, St. Clair	Landowner	43393-0054
	Part of Lot 24, Concession 12, Sombra, St. Clair	Landowner	43390-0064
	Part of Lots 22 & 23, Concession 13, and Part of Lot 23, Concession 13, MRO, Sombra, St. Clair	Landowner & Landholder-- MRO	43393-0100
Enbridge Gas Inc., 3595 Tecumseh Road, Mooretown, ON N0N 1M0	Part of Lot 23, Concession 13, Sombra, St. Clair	Landowner--SRO	43393-0101
Centra Gas Ontario Inc., 36 Charles Street East, Box 3040, North Bay, ON P1B 8K7	Parts of Lots 22, 23 & 24, Concession 12, and Parts of Lots 22, 23 & 24, Concession 13, Sombra, St. Clair	Lessee	43390-0059 43390-0060 43390-0064 43393-0100 43393-0103 43393-0104
Seven Oaks Resources Inc., Box 2273, Station A, London, ON N6A 4E3	Part of Lot 24, Concession 13, Sombra, St. Clair	Lessee	43393-0103


Enbridge Gas Inc., 3595 Tecumseh Road, Mooretown, ON N0N 1M0	Parts of Lots 22, 23 & 24, Concession 12, and Parts of Lots 22, 23 & 24, Concession 13, Sombra, St. Clair	Lessee, Agreement Holder	43390-0059 43390-0060 43390-0064 43393-0100 43393-0103 43393-0104
	Part of Lot 23, Concession 12, Sombra, St. Clair	Lessee, Agreement Holder	43390-0060
	Part of Lots 22 & 23, Concession 13, and Part of Lot 23, Concession 13, MRO, Sombra, St. Clair	Life Interest Holder & Life Interest Holder-- MRO	43393-0100
Canadian Imperial Bank of Commerce, 3461 St. Clair Parkway, Sombra, ON N0P 2H0	Part of Lot 24, Concession 13, Sombra, St. Clair	Mortgagee	43393-0103
Farm Credit Canada, Suite #200, 1133 St. George Blvd, Moncton, N.B. E1E 4E1	Part of Lot 22, Concession 12, Sombra, St. Clair	Mortgagee	43390-0059
National Trust Company Limited, 393 University Ave, 5th Floor, Toronto, ON M5G 2M7	Parts of Lots 22, 23 & 24, Concession 13, Sombra, St. Clair	Mortgagee	43393-0100 43393-0103
The Toronto-Dominion Bank, 827 Dufferin Ave., P.O.Box 100, Wallaceburg, ON N8A 4L5	Part of Lot 24, Concession 13, Sombra, St. Clair	Mortgagee	43393-0104
St. Clair Region Conservation Authority, 205 Millpond Crescent, Strathroy, ON N7G 3P9	Parts of Lots 22, 23 & 24, Concession 13, Sombra, St. Clair	Notice of Interest	43390-0100
The Corporation of the Township of St. Clair, 1155 Emily Street, Mooretown, ON N0N 1M0	Part of Lot 23, Concession 12, Sombra, St. Clair	Notice of Interest	43390-0060
Enbridge Gas Inc., 3595 Tecumseh Road, Mooretown, ON N0N 1M0	Parts of Lots 22, 23 & 24, Concession 12, and Part of Lots 22 & 23, Concession 13, Sombra, St. Clair	ROW/Easement	43390-0059 43390-0060 43390-0064 43393-0100

Transcanada Pipelines Limited, P.O.Box 1000, Station M, Calgary, Alberta T2P 4K5	Parts of Lots 22, 23 & 24, Concession 13, Sombra, St. Clair	ROW/Easement	43393-0100 43393-0103
Vector Pipeline Limited, 801 Upper Canada Drive, Sarnia, ON N7T 7H3	Part of Lots 22, 23 & 24, Concession 13, Sombra, St. Clair	ROW/Easement	43393-0100 43393-0103
Vector Pipeline Limited, 38705 Seven Mile Road, Suite 490, Livonia, Michigan USA 48152	Part of Lots 22 & 23, Concession 13, Sombra, St. Clair	Lessee	43393-0100

COVENY POOL

PARTY	LAND	INTEREST	PIN NUMBER
[REDACTED]	Part of Lot 14, Concession 11, Sombra, St. Clair	Landowner	43403-0100
	Part of Lot 16, Concession 11, Sombra, St. Clair	Landowner	43395-0071
	Part of Lot 14, Concession 11, Sombra, St. Clair	Landowner	43403-0099
Enbridge Gas Inc., 3595 Tecumseh Road, Mooretown, ON NON 1M0	Part of Lot 14, Concession 11, Sombra, St. Clair	Landowner	43403-0102
[REDACTED]	Part of Lot 15, Concession 12, Sombra, St. Clair	Landowner	43404-0055
	Part of Lot 14, Concession 11, Sombra, St. Clair	Landowner	43403-0101
	Part of Lot 15, Concession 11, Sombra, St. Clair	Landowner	43403-0105
	Part of Lot 14, Concession 11, Sombra, St. Clair	Landowner	43403-0098
	Part of Lot 16, Concession 12, Sombra, St. Clair	Landowner	43395-0056
	Part of Lot 16, Concession 12, Sombra, St. Clair	Landowner	43395-0057
	Parts of Lot 15, Concession 11, Sombra, St. Clair	Landowner	43403-0104

	Parts of Lot 15, Concession 11, Sombra, St. Clair	Landowner	43403-0103
	Part of Lot 14, Concession 12, Sombra, St. Clair	Landowner	43404-0066
	Part of Lot 16, Concession 11, Sombra, St. Clair	Landowner	43395-0070
St. Clair Region Conservation Authority, 205 Millpond Crescent, Strathroy, ON N7G 3P9	Parts of Lots 14 & 15, Concession 12, Sombra, St. Clair	Landowner	43404-0056 43404-0064 43404-0067
The Corporation of the County of Lambton, 789 Broadway Street, Wyoming, ON N0N 1T0	Parts of Lots 14 & 15, Concessions 11, Part of Lot 15, Concession 12, Sombra, Part of the Road Allowance between Lots 15 & 16, Concessions 11 & 12 (Kimball Road), Part of the Road Allowance between Concession 11 & 12, (Bentpath Line) Sombra, St. Clair	Landowner	43395-0051 43395-0054 43404-0052
	Part of Lot 14, Concession 11, Sombra, St. Clair	Landowner	43403-0096
	Part of Lot 16, Concession 12, Sombra, St. Clair	Landowner	43395-0055
	Part of Lot 15, Concession 12, and Part of Lot 15, Concession 12 MRO, Sombra, St. Clair	Landowner & Landowner-- MRO	43404-0053
	Part of Lot 15, Concession 12, SRO, Sombra, St. Clair	Landowner--SRO	43404-0054









	Part of Lot 15, Concession 11, Sombra, St. Clair	Lessee	43403-0103
	Part of Lot 14, Concession 11, Sombra, St. Clair	Lessee	43403-0096
Elexco Ltd., 555 Southdale Road East, London, ON N6E 1A2	Parts of Lot 14, Concession 12, Sombra, St. Clair	Lessee	43404-0064 43404-0067
Michigan Oil Company, c/o Albercan Oil Corporation, 360, 556-4th Avenue S.W., Calgary, AB T2A 3E7	Parts of Lot 14, Concession 12, Sombra, St. Clair	Lessee	43404-0064 43404-0067
Michigan Oil Company, 603 Lansing Avenue, Jackson, Michigan USA 49204	Parts of Lot 14, Concession 12, Sombra, St. Clair	Lessee	43404-0064 43404-0067
Atlas Oil & Gas Ltd., 1155 West Render Street, Vancouver, B.C.	Part of Lot 14, Concession 11, Parts of Lot 14, Concession 12, Sombra, St. Clair	Lessee, Agreement Holder	43403-0096 43404-0064 43404-0067
Dolphin Explorations Ltd. (N.A.L.), 1155 West Render Street, Vancouver, B.C.	Part of Lot 14, Concession 11, Parts of Lot 14, Concession 12, Sombra, St. Clair	Lessee, Agreement Holder	43403-0096 43404-0064 43404-0067



<p>Enbridge Gas Inc., 3595 Tecumseh Road, Mooretown, ON N0N 1M0</p>	<p>Parts of Lots 14, 15 & 16, Concessions 11, Parts of Lots 14, 15 & 16, Concession 12, Part of the Road Allowance between Lots 15 & 16, Concessions 11 & 12 (Kimball Road), Part of the Road Allowance between Concession 11 & 12, (Bentpath Line) Sombra, St. Clair</p>	<p>Lessee, Agreement Holder</p>	<p>43395-0051 43395-0054 43395-0055 43395-0056 43395-0057 43395-0070 43395-0071 43403-0096 43403-0098 43403-0099 43403-0100 43403-0101 43403-0102 43402-0103 43403-0104 43403-0105 43404-0052 43404-0053 43404-0054 43404-0055 43404-0056 43404-0064 43404-0066 43404-0067</p>
<p>LAGASCO Inc., 309 Commissioners Road West, Unit #D, London, ON N6J 1Y4</p>	<p>Parts of Lots 14, 15 & 16, Concession 11, Parts of Lots 14, 15 & 16, Concession 12, Sombra, St. Clair</p>	<p>Lessee, Agreement Holder</p>	<p>43395-0055 43395-0056 43395-0057 43395-0070 43403-0101 43403-0102 43403-0105 43404-0053 43404-0054 43404-0055 43404-0066</p>
<p>LAGASCO Inc., 2807 Woodhull Road, London, ON N6K 4S5</p>	<p>Parts of Lots 14, 15 & 16, Concession 11, Parts of Lots 14, 15 & 16, Concession 12, Sombra, St. Clair</p>	<p>Lessee, Agreement Holder</p>	<p>43395-0055 43395-0056 43395-0057 43395-0070 43403-0101 43403-0102 43403-0105 43404-0053 43404-0054 43404-0055 43404-0066</p>




Canadian Imperial Bank of Commerce, P.O.Box 38, 802 Dufferin Ave., Wallaceburg, ON N8A 4L5	Parts of Lot 16, Concession 12, Sombra, St. Clair	Mortgagee	43395-0055 43395-0056
Farm Credit Canada, Suite #200, 1133 St. George Blvd, Moncton, N.B. E1E 4E1	Parts of Lots 14 & 16, Concession 11, Part of Lot 15, Concession 12, Sombra, St. Clair	Mortgagee	43395-0071 43403-0098 43404-0055
Mainstreet Credit Union Limited, 4348 St. Clair Parkway, Port Lambton, ON NOP 2B0	Part of Lot 14, Concession 11, Sombra, St. Clair	Mortgagee	43403-0099
	Part of Lot 16, Concession 12, Sombra, St. Clair	Mortgagee	43395-0057
Royal Bank of Canada, 180 Wellington St. West, 2nd Floor, Toronto, ON M5J 1J1	Part of Lot 14, Concession 11, Sombra, St. Clair	Mortgagee	43403-0100
The Toronto-Dominion Bank, 402 James & Duncan Streets, P.O.Box 100, Station Main, Wallaceburg, ON N8A 4L5	Part of Lot 14, Concession 11, Sombra, St. Clair	Mortgagee	43403-0096
The Toronto-Dominion Bank, 4720 Tahoe Blvd., 6th Floor, Mississauga, ON L4W 5P2	Part of Lot 15, Concession 12, SRO, Part of Lot 14, Concession 12, Sombra, St. Clair	Mortgagee	43404-0054 43404-0066
2035881 Ontario Inc., 2 Lansing Square, 11th Floor, Toronto, ON M2J 4P8	Part of Lot 15, Concession 12, SRO, Sombra, St. Clair	Notice of Interest	43404-0054
Crich Holdings and Building Limited, 560 Wellington Street, London, ON N6A 3R4	Parts of Lots 15 & 16, Concession 11, Parts of Lots 14, 15 & 16, Concession 12, Sombra, St. Clair	Notice of Interest	43395-0055 43395-0057 43395-0070 43403-0105 43404-0053 43404-0054 43404-0055 43404-0066
	Part of Lot 15, Concession 12, and Part of Lot 15, Concession 12 MRO, Part of Lot 15, Concession 12 SRO, Sombra, St. Clair	Notice of Interest	43404-0053 43404-0054

<p>Enbridge Gas Inc., 3595 Tecumseh Road, Mooretown, ON N0N 1M0</p>	<p>Parts of Lots 14, 15 & 16, Concession 11, and Parts of Lots 14 & 15, Concession 12, Sombra, St. Clair</p>	<p>ROW/Easement</p>	<p>43395-0070 43403-0096 43403-0102 43403-0103 43403-0104 43404-0053 43404-0054 43404-0055 43404-0056</p>
<p>Plains Midstream Canada ULC, Attn. Manager Land, 1400-607 8th Ave S.W., Calgary, AB T2P 0A7</p>	<p>Parts of Lot 15, Concession 11, and Parts of Lots 14 & 15, Concession 12, Sombra, St. Clair</p>	<p>ROW/Easement</p>	<p>43403-0103 43403-0105 43404-0053 43404-0055 43404-0056</p>
<p>St. Clair Region Conservation Authority, 205 Millpond Crescent, Strathroy, ON N7G 3P9</p>	<p>Parts of Lots 14, Concession 11, Parts of Lots 14, 15 & 16, Concession 12, Sombra, St. Clair</p>	<p>ROW/Easement/ Limited Interest</p>	<p>43395-0055 43403-0096 43403-0098 43404-0052 43404-0055 43404-0066</p>

WILKESPORT POOL


PARTY	LAND	INTEREST	PIN NUMBER
912176 Ontario Limited 3501 Tecumseh Road, Mooretown, ON N0N 1M0	Part of Lots 14 & 15, Concession 13, Sombra, St. Clair	Landowner	43404-0098
	Part of Lot 13, Concession 14, Sombra, St. Clair	Landowner	43404-0140
	Part of Lot 15, Concession 13, Sombra, St. Clair	Landowner	43404-0110
	Part of Lots 13 & 14, Concession 13, Sombra, St. Clair	Landowner	43404-0087
	Part of Lot 14, Concession 13, Sombra, St. Clair	Landowner	43404-0097
	Part of Lot 16, Concession 13, Sombra, St. Clair	Landowner	43404-0114
	Part of Lots 13 & 14, Concession 13, Sombra, St. Clair	Landowner	43404-0088
	Part of Lot 15, Concession 13, Sombra, St. Clair	Landowner	43404-0111
	Part of Lot 14, Concession 14, Sombra, St. Clair	Landowner	43404-0134
	Parts of Lots 14 & 15, Concession 14, Sombra, St. Clair	Landowner	43404-0131
	Part of Lots 13 & 14, Concession 13, Sombra, St. Clair	Landowner	43404-0088

	Part of Lot 13, Concession 13, Sombra, St. Clair	Landowner	43404-0090
	Part of Lot 15, Concession 13, Sombra, St. Clair	Landowner	43404-0109
	Part of Lot 13, Concession 14, Sombra, St. Clair	Landowner	43404-0139
	Part of Lot 13, Concession 14, Sombra, St. Clair	Landowner	43404-0142
	Parts of Lots 15 & 16, Concession 13, Parts of Lots 15 & 16, Concession 13 MRO, Sombra, St. Clair	Landowner	43394-0087 43404-0105 43404-0106
	Part of Lot 13, Concession 14, Sombra, St. Clair	Landowner	43404-0138
Minister of Natural Resources, Parliament Buildings, Parliament Hill, Toronto, ON M7A 1W3	Parts of Lots 15 & 16, Concession 13, Part of Lots 15 & 16, Concession 14, Sombra, St. Clair	Landowner	43404-0113 43404-0234 43404-0235 Unpatented land
	Part of Lot 16, Concession 14, Sombra, St. Clair	Landowner	43404-0129
	Part of Lot 14, Concession 13, Sombra, St. Clair	Landowner	43404-0096
St. Clair Region Conservation Authority, 205 Millpond Crescent, Strathroy, ON N7G 3P9	Part of Lot 16, Concession 13, Sombra, St. Clair	Landowner	43394-0085

<p>The Corporation of the County of Lambton, 789 Broadway Street, Wyoming, ON NON 1T0</p>	<p>Parts of Lots 15 & 16, Concessions 13, Parts of Lot 16, Concession 14, Part of the Road Allowance between Lots 15 & 16, Concessions 13 & 14 (Kimball Road), Part of the Road Allowance between Concession 13 & 14, (White Line), Parts of Lot 14, Concession 13, (Baby Road), Part of Lot 15, Concession 13 SRO (Kimball Road,) Sombra, St. Clair</p>	<p>Landowner</p>	<p>43394-0051 43404-0092 43404-0104 43404-0107 43404-0117 43404-0118 43404-0119 43404-0120 43404-0121, 43404-0122, 43404-0123, 43404-0124 43404-0128 43404-0133</p>
<p>The Corporation of The Township Of St. Clair 1155 Emily Street, Mooretown ON NON 1M0</p>	<p>Parts of Lots 14 & 16, Concession 13, Sombra, Part of the Road Allowance between Concessions 13 & 14, (White Line) (Black Creek Line), Part of the Road Allowance between Lots 15 & 16, Concessions 13 & 14, George Street, Plan 5, Wellington Street, Plan 5, William Street, Plan 5, Sombra, St. Clair</p>	<p>Landowner</p>	<p>43394-0083 43404-0095 43404-0116 43404-0117 43404-0118 43404-0119 43404-0120 43404-0121, 43404-0122, 43404-0123, 43404-0124 43404-0128 43404-0170 43404-0171 43404-0172</p>
	<p>Parts of Lots 15 & 16, Concession 13, Parts of Lots 15 & 16, Concession 14, Sombra, St. Clair</p>	<p>Landowner</p>	<p>43404-0112 43404-0115 43404-0125 43404-0130</p>
	<p>Parts of Lot 13, Concession 14, Sombra, St. Clair</p>	<p>Lessee</p>	<p>43404-0138 43404-0139 43404-0140 43404-0142</p>
<p>BP Exploration Canada Ltd., 335 8th Avenue SW, Calgary, AB</p>	<p>Parts of Lots 14 & 15, Concession 14, Sombra, St. Clair</p>	<p>Lessee</p>	<p>43404-0131</p>
	<p>Part of Lots 14 & 15, Concession 13, Sombra, St. Clair</p>	<p>Lessee</p>	<p>43404-0098</p>

Elexco Ltd., 555 Southdale Road East, London, ON N6E 1A2	Part of Lot 13, Concession 14, Sombra, St. Clair	Lessee	43404-0142
912176 Ontario Limited 3501 Tecumseh Road, Mooretown, ON N0N 1M0	Parts of Lots 13, 14, 15 & 16, Concession 13, Parts of Lots 13, 14 & 15, Concession 14, Sombra, St. Clair	Lessee, Agreement Holder	43394-0085 43394-0087 43404-0087 43404-0088 43404-0095 43404-0096 43404-0097 43404-0098 43404-0105 43404-0106 43404-0109 43404-0110 43404-0111 43404-0112 43404-0114 43404-0115 43404-0116 43404-0125 43404-0129 43404-0130 43404-0131 43404-0134 43404-0138 43404-0139 43404-0140 43404-0142
ELS and Company Inc., P.O.Box 969, Grand Bend, ON N0M 1T0	Parts of Lot 16, Concession 13, Sombra, St. Clair	Lessee, Agreement Holder	43394-0085

			43394-0085 43404-0087 43404-0087 43404-0088 43404-0095 43404-0096 43404-0097 43404-0098 43404-0105 43404-0106 43404-0109 43404-0110 43404-0111 43404-0112 43404-0114 43404-0115 43404-0116 43404-0117 43404-0125 43404-0129 43404-0130 43404-0131 43404-0134 43404-0138 43404-0139 43404-0140 43404-0142
Enbridge Gas Inc., 3595 Tecumseh Road, Mooretown, ON N0N 1M0	Parts of Lots 13, 14, 15 & 16, Concession 13, Parts of Lots 13, 14 & 15, Concession 14, Sombra, Part of the Road Allowance between Concessions 13 & 14 , (White Line), Part of the Road Allowance between Lots 15 & 16, Concessions 13 & 14, Sombra, St. Clair	Lessee, Agreement Holder	
Imperial Oil Limited 505 Quarry Park Blvd., Calgary, AB T2C 5N1	Parts of Lot 16, Concession 13, Sombra, St. Clair	Lessee, Agreement Holder	43394-0085 43394-0087
Union Pacific Resources Inc., 4500-855 2nd Street S.W., Calgary, AB T2P 4K7	Parts of Lot 16, Concession 13, Sombra, St. Clair	Lessee, Agreement Holder	43394-0085
Bank of Montreal, 70 James Street, Wallaceburg, ON N8A 2P5	Part of Lot 14, Concession 14, Sombra, St. Clair	Mortgagee	43404-0134
	Part of Lots 13 & 14, Concession 13, Sombra, St. Clair	Mortgagee	43404-0087
Farm Credit Canada, Suite #200, 1133 St. George Blvd, Moncton, N.B. E1E 4E1	Part of Lots 13 & 14, Concession 13, Sombra, St. Clair	Mortgagee	43404-0088

Mainstreet Credit Union Limited, 1295 London Road, Sarnia, ON N7S 1P6	Parts of Lots 15 & 16, Concession 13, Parts of Lots 15 & 16, Concession 14, Sombra, St. Clair	Mortgagee	43404-0112 43404-0115 43404-0125 43404-0130
Royal Bank of Canada, 10 York Mills Road, 3rd Floor, Toronto, ON M2P 0A2	Part of Lot 14, Concession 13, Sombra, St. Clair	Mortgagee	43404-0096
The Bank of Nova Scotia, 541 James Street, Wallaceburg, ON N8A 2P1	Parts of Lots 14 & 15, Concession 14, Sombra, St. Clair	Mortgagee	43404-0131
The Bank of Nova Scotia, 10 Wright Blvd., Stratford, ON N4Z 1H3	Part of Lot 13, Concession 14, Sombra, St. Clair	Mortgagee	43404-0142
The Toronto-Dominion Bank, 402 James & Duncan Streets, P.O.Box 100, Station Main, Wallaceburg, ON N8S 4L5	Part of Lot 14, Concession 13, Sombra, St. Clair	Mortgagee	43404-0097
	Part of Lot 15, Concession 13, Sombra, St. Clair	Notice of Interest	43404-0111
	Parts of Lot 14, Concession 13, Sombra, St. Clair	Notice of Interest	43404-0095 43404-0096
The Corporation of The Township Of St. Clair 1155 Emily Street, Mooretown ON NON 1M0	Parts of Lots 14 & 15, Concession 13, Sombra, St. Clair	Notice of Interest	43404-0098 43404-0105
Canada Mortgage and Housing Corporation, 700 Montreal Road, Ottawa, ON K1A 0P7	Part of Lot 16, Concession 13, Sombra, St. Clair	Notice of Interest--Sheriff Writ	43404-0114 43404-0116
Dome NGL Pipeline Ltd., 240-4th Avenue S.W., Calgary, AB T2P 4H4	Part of Lot 15, Concession 13, Sombra, St. Clair	ROW/Easement	43404-0105

Enbridge Gas Inc., 3595 Tecumseh Road, Mooretown, ON N0N 1M0	Parts of Lots 13, 14, 15 & 16, Concession 13, Part of Lot 14, Concession 14, Sombra, St. Clair	ROW/Easement	43394-0085 43394-0087 43404-0087 43404-0096 43404-0097 43404-0098 43404-0134 43404-0235
Imperial Oil Limited 505 Quarry Park Blvd., Calgary, AB T2C 5N1	Part of Lots 14 & 15, Concession 13, Sombra, St. Clair	ROW/Easement	43404-0098
Plains Midstream Canada ULC, Attn. Manager Land, 1400-607 8th Ave S.W., Calgary, AB T2P 0A7	Parts of Lots 14 & 15, Concession 13, Part of Lots 14 & 15, Concession 14, Sombra, St. Clair	ROW/Easement	43404-0098 43404-0105 43404-0106 43404-0110 43404-0111 43404-0131 43404-0234
The Corporation of The Township Of St. Clair 1155 Emily Street, Mooretown ON N0N 1M0	Parts of Lots 15 & 16, Concession 13, Sombra, St. Clair	ROW/Easement	43404-0105 43404-0115
The Hydro-Electric Power Commission of Ontario (Ontario Hydro) 185 Clegg Road, P.O. Box 4300, Internal R32, Markham, ON L6G 1B7	Parts of Lots 15 & 16, Concession 13, Part of Lot 13, Concession 14, Sombra, St. Clair	ROW/Easement	43394-0051 43394-0085 43404-0104 43404-0115 43404-0142
	Part of Lot 15, Concession 13, Sombra, St. Clair	Notice of Interest	43404-0106
	Part of Lot 13, Concession 14, Sombra, St. Clair	Notice of Interest	43404-0142

<p>St. Clair Region Conservation Authority, 205 Millpond Crescent, Strathroy, ON N7G 3P9</p>	<p>Parts of Lots 14, 15 & 16, Concession 13, Parts of Lots 14 & 15, Concession 14, Sombra, Part of the Road Allowance between Concessions 13 & 14 , (White Line), Sombra, St. Clair</p>	<p>ROW/Easement/ Limited Interest</p>	<p>43394-0085 43394-0087 43404-0095 43404-0096 43404-0097 43404-0098 43404-0104 43404-0105 43404-0106 43404-0107 43404-0110 43404-0111 43404-0112 43404-0113 43404-0114 43404-0115 43404-0116 43404-0125 43404-0129 43404-0130 43404-0131 43404-0134</p>
--	---	---	--