



**Rakesh Torul**  
Technical Manager  
Regulatory Applications  
Regulatory Affairs

tel 416-495-5499  
EGIRegulatoryProceedings@enbridge.com

**Enbridge Gas Inc.**  
500 Consumers Road  
North York, Ontario M2J 1P8  
Canada

May 26, 2020

**VIA EMAIL and RESS**

Ms. Christine E. Long  
Board Secretary  
Ontario Energy Board  
2300 Yonge Street, 27th Floor  
Toronto, ON M4P 1E4

**Re: Enbridge Gas Inc. (Enbridge Gas)  
Ontario Energy Board (Board) File No.: EB-2019-0172  
Windsor Pipeline Replacement project – Change Request No. 2**

Dear Ms. Long:

Please find attached Change Request No. 2 as submitted by Enbridge Gas Inc. (“Enbridge Gas”) for the Windsor Pipeline Replacement Project (“the Project”).

Enbridge Gas is filing this Change Request pursuant to Condition of Approval No. 4 of the Ontario Energy Board’s EB-2019-0172 Leave to Construct Decision and Order dated April 1, 2020.

As detailed in Attachment 1 (Change Request Form), Enbridge Gas requires additional temporary land use rights (“TLU”) to install two new access sites at each end of the Project. These sites will offer adequate parking and space for workers to gather (more safely) for morning construction meetings while operating during COVID-19. No construction work will be completed at either of these sites. Rather, this additional TLU is needed as a best practice for construction site health and safety during COVID-19. No new permanent easement is required.

As part of this Change Request, Enbridge Gas is also attaching an Updated Detailed Pipeline Map and Updated Landowner Line List. These attachments were updated to the versions previously filed with Change Request No. 1 for the Project (dated April 22, 2020).

The names and addresses of landowners have been removed to safeguard the landowner privacy from the following exhibits:

- Updated Landowner List – Attachment 2
- Updated Proposed Pipeline Location Maps – Attachment 3

The confidential or unredacted exhibits will be provided to the Board under separate cover.

Due to the rationale for this request, Enbridge Gas respectfully requests a timely review and approval of this request.

Should you have any questions concerning this submission please contact the undersigned.

Yours truly,

*[Original Signed by]*

Rakesh Torul  
Technical Manager, Regulatory Applications

c.c.: J. Fernandes (OEB Staff)  
P. Duguay (OEB Staff)

## **CHANGE REQUEST**

**Project Name:** Windsor Pipeline Replacement Project

**OEB File Number:** EB-2019-0172

**Change Request:** 2

### **Description and Rationale for Change**

Enbridge Gas requires additional temporary land use rights (“TLU”) to allow for the installation of two new graveled access sites, one at each end (east and west) of the Windsor Replacement Pipeline Project (“the Project”). These sites are required to comply with COVID-19 protocols on the construction site, more specifically social distancing. Once installed, the sites will offer adequate parking and space for workers to gather (more safely) for morning construction meetings while operating during COVID-19. No construction work will be completed at either of these sites. Rather, this additional TLU was secured solely as a best practice for construction site health and safety during COVID-19.

### **Construction and Restoration Practices**

No impact to construction and/or restoration practices

### **Environmental**

No impact to the environment

### **Consultation**

Consulted with the affected landowners to secure the necessary land rights.

### **Lands**

Enbridge Gas has successfully acquired the necessary land rights from the landowners.

### **Costs**

The additional TLU required has no material impact to the overall Project costs.

### **Schedule**

No impact to the in-service date

### **Attachments**

Attachment 1 – Change Request Form

Attachment 2 – Updated Landowner Line List showing the temporary land right changes. Changes from the version filed as part of Change Request No. 1 (dated April 22, 2020) are highlighted in yellow for ease of reference.

Attachment 3 – Updated Proposed Pipeline Location Maps showing the location of the two additional temporary land right areas. The top half of each individual map identifies the existing location of the land rights (as of April 22<sup>nd</sup>), and the bottom half of each map shows the changes to the version filed as part of Change request No. 1 (dated April 22, 2020). The updated temporary land rights requested in this application are identified as red-cross-hatched areas at the bottom half of each map.

| File #            | PIN | NAME & ADDRESS | PROPERTY DESCRIPTION  | FEE EASEMENT  |  | TEMPORARY EASEMENT   |  | MORTGAGE,<br>LIEN/LEASE &/OR<br>ENCUMBRANCES  | REMARKS   |
|-------------------|-----|----------------|---|---|--|--|--|---|---|
|                   |     |                |   | Dimensions (Metres) Area<br>Length x Width Hectares |  | Dimensions (Metres) Area<br>Length x Width Hectares                      |  |   |   |
| CONCESSION ROAD 8 |     |                |   |   |  |  |  |   |   |
| W0.5              |     |                | PART LOT 11 CON 8 SANDWICH EAST DESIGNATED AS PART 3 PL 12R25821 TOWN OF TECUMSEH   |   |  | IRR  | x 8 0.01                                   |   |   |
| W1                |     |                | PT LT 11 CON 8 SANDWICH EAST PT 2 12R9105; TECUMSEH   | 30 x 40<br>0.13<br>0.33                             |  | <del>62</del> * <del>80</del><br>56 x 68<br><del>37</del> * <del>6</del> | <del>0.47</del><br>0.24<br><del>0.02</del> | Toronto Dominion Bank<br>1907 Oxford St. E., London, ON N5V 4L9<br>HER MAJESTY THE QUEEN IN RIGHT OF CANADA AS REPRESENTED<br>BY THE MINISTER OF NATIONAL REVENUE                     | To accommodate change in construction technique.                                      |
| W2                |     |                | PT LT 11 CON 8 SANDWICH EAST PT 3 12R7816; TECUMSEH   |   |  | 40 x 10  | 0.04                                       |   |   |
| W3                |     |                | PT Tt 11, Con 8 SANDWICH EAST   |   |  | 40 x 10<br>30 x 10   | 0.04<br>0.03                               |   | for meeting space due to Covid-19<br>To accommodate change in construction technique. |
| W3A               | 7   |                | PT LT 10-11 CON 8 SANDWICH EAST AS IN R1515595; TECUMSEH  |   |  | IRR x 15<br>50 x 20  | 0.12<br>0.1                                | CE775509 CIBC, PO 115 COMMERCE CRT STN, TO, ON M5L 1E5  | To accommodate change in construction technique.                                      |
| CONCESSION ROAD 9 |     |                |   |   |  |  |  |   |   |
| W3B               |     |                | PT LT 10 CON 9 SANDWICH SOUTH AS IN R815927 SAVE & EXCEPT PT 1, PLAN 12R-12059, S/T EASE IN R815927. (SAVE & EXCEPT AND EASEMENT ADDED ON 2002/06/11 BY I |   |  | 90 x 20<br>IRR x IRR   | 0.18<br>0.05                               | CE686548 RBC, 10 YORK MILLS RD, TO, ON M2P 0A2  | To accommodate change in construction technique.                                      |
| W3C               |     |                | PT NTR (RDAL BTWN LOT 10 CONC 9 & LT 300 NTR); TECUMSEH PT 1 PL 12R20447.   |   |  | IRR x IRR  | 0.11                                       | LT384720 TOWN OF TECUMSEH, 917 LESPERANCE RD, TECUMSEH, ON N8N 1W9<br>CE686548 RBC, 10 YORK MILLS RD, TO, ON M2P 0A2  | To accommodate change in construction technique.                                      |
| W3D               |     |                | PT LT 300 CON NTR Sandwich East AS IN R921981   |   |  | IRR x 15   | 0.09                                       |   | To accommodate change in construction technique.                                      |
| W3E               |     |                | PT LT 299 CON NTR SANDWICH EAST AS IN R704859; S/T R602093; TECUMSEH  |   |  | 150 x 20<br>IRR x 20   | 0.28<br>0.18                               | CE714934 TD Bank, 4TH FLOOR BLDG 1, 4720 TAHOE BLVD, MISSISSAUGA, ON L4W 5P2 / CE345017 Dome NGL Pipeline Ltd., R1476041 Woodslee Credit Union Ltd, 154 TALBOT ST., LONDON ON N8M 2C7 | To accommodate change in construction technique.                                      |

| CONCESSION ROAD 10 |            |            |  |  |                     |              |   |  |
|--------------------|------------|------------|--|--|---------------------|--------------|---|--|
| W3F                | [REDACTED] | [REDACTED] | PT LT 298 CON NTR SANDWICH EAST AS IN SS6436; S/T R586351; TECUMSEH  |  | 20 x 70             | 0.12         | CE345017 Dome NGL Pipeline Ltd., COMMERCE CRT W, SUITE CE368867 Dome NGL Pipeline Ltd, COMMERCE CRT W, SUITE 5300 TORONTO, ON M5L 1B9 | To accommodate change in construction technique. |
| W3G                | 7          | [REDACTED] | PT LT 298 CON NTR SANDWICH EAST AS IN R417201; S/T R417201; S/T R593448; TECUMSEH  |  | 50 x 20             | 0.1          | CE345017 Dome NGL Pipeline Ltd, COMMERCE CRT W, SUITE 5300 TORONTO, ON M5L 1B9  | To accommodate change in construction technique. |
| W3H                | [REDACTED] | [REDACTED] | PT LTS 297-298 CON NTR AS IN R329627, PART 2 12R1928 EXCEPT PART 1 PL 12R7976 AND PART 1 PL 12R24167 AND PART 1 PL 12R24991 TOWN OF TECUMSEH   |  | 50 x 20             | 0.22         |   | To accommodate change in construction technique. |
| W3I                | [REDACTED] | [REDACTED] | PT LT 297 CON NTR SANDWICH EAST AS IN R1441491; TECUMSEH   |  | 168 x 20            | 0.34         | R1101222 AGREEMENT C/O ELEXCO LTD. 150 KENT ST, LONDON, ON N6A 1L3  | To accommodate change in construction technique. |
| CONCESSION ROAD 11 |            |            |  |  |                     |              |   |  |
| W3J                | [REDACTED] | [REDACTED] | PT N1/2 LT 296 CON NTR SANDWICH EAST AS IN R609687; TECUMSEH PART 3 PL 12R18076 AS IN R524449 TOWN OF TECUMSEH   |  | 60 x 15             | 0.09         |   | To accommodate change in construction technique. |
| W3K                | [REDACTED] | [REDACTED] | PT N1/2 LT 296 CON NTR SANDWICH EAST AS IN R599626; TECUMSEH   |  | 50 x 20<br>50 x 10  | 0.1<br>0.05  |   | To accommodate change in construction technique. |
| W3L                | [REDACTED] | [REDACTED] | PT LT 295 CON NTR SANDWICH EAST AS IN R1492349 EXCEPT PT 1,12R3689; TECUMSEH   |  | 40 x 20<br>IRR x 20 | 0.08<br>0.22 |   | To accommodate change in construction technique. |
| W3M                | [REDACTED] | [REDACTED] | PART LOTS 294 & 295 CON NTR SANDWICH SOUTH DESIGNATED AS PARTS 1, 2, 3 & 4 PL 12R18076 SAVE & EXCEPT PARTS 1 & 2 PL 12R25943; SUBJECT TO AN EASEMENT OVER PART 2 PL 12R18076 AS IN SS9725; SUBJECT TO AN EASEMENT OVER PART 3 PL 12R18076 AS IN R524449 TOWN OF TECUMSEH |  | 60 x 15             | 0.09         | CE559044 FARM CREDIT CANADA, SUITE 200, 1133 ST. GEORGE BLVD, MONCTON, NB E1E 4E1   | To accommodate change in construction technique. |

| CONCESSION ROAD 12        |   |  |   |              |                 |  |  |
|---------------------------|---|--|---|--------------|-----------------|--|--|
| W3N                       |   |  |   |              | IRR x IRR 0.29  |  | To accommodate change in construction technique. |
| W3O                       | 7 |  | PT LT 9 CON 12 NOW DESIGNATED AS PT 1 PL 12R26068; TECUMSEH   |              | IRR x IRR 0.045 |  | To accommodate change in construction technique. |
| W3P                       |   |  | PT LT 9 CON 12 SANDWICH EAST AS IN R11350516; TECUMSEH  |              | IRR x IRR 0.045 | CE323416 WINDSOR FAMILY CREDIT UNION LTD, 3077 DOUGALL AV, WINDSOR ON, N9E 1S3   | To accommodate change in construction technique. |
| MANNING ROAD              |   |  |   |              |                 |  |  |
| W4                        |   |  | PT S1/2 LT 1 CON NMR MAIDSTONE AS IN R983393; LAKESHORE   |              | 55 x 20 0.12    |  | To accommodate change in construction technique. |
| W5                        |   |  | PT S1/2 LT 1 CON NMR MAIDSTONE AS IN R1450506; LAKESHORE  | 115 x 35 0.4 |                 | BLG Canada Corporation   |  |
| MIDDLE ROAD (OLD HWY 114) |   |  |   |              |                 |  |  |
| LAKESHORE ROAD 203        |   |  |   |              |                 |  |  |
| W6                        |   |  | PART N1/2 LOT 9 CON SMR MAIDSTONE AS IN R199440 EXCEPT R468633, R562540, PT 1 12R14599, PT 2 12R24471; S/T R851108E TOWN OF LAKESHORE |              | 20 x 10 0.02    | Woodslee Credit Union<br>148 Talbot Street North, Essex, ON N8M 2C7<br><br>United Communities Credit Union Limited<br>154 Talbot Street North, Essex, ON N8M 2C7 |  |
| W7                        |   |  | PT N1/2 LT 10 CON SMR MAIDSTONE AS IN R1108062 EXCEPT PT 1 12R17824; S/T MB13780, R187557; LAKESHORE                                  |              | 20 x 10 0.02    | Town of Lakeshore<br>419 Notre Dame, Belle River, ON NOR IA0<br><br>Canadian Imperial Bank of Commerce<br>100 Ouellette Ave., Windsor, ON N9A 6K5                |  |
| NAYLOR SIDEROAD           |   |  |   |              |                 |  |  |
| LAKESHORE ROAD 209        |   |  |   |              |                 |  |  |
| W8                        | 7 |  | PT N 1/2 LT 16 CON SMR AS IN R341988 EXCEPT PT 7 PL 12R673 AND PT 1 12R22147; LAKESHORE   |              | 20 x 10 0.02    | Woodslee Credit Union Limited<br>148 Talbot Street North, Essex, ON N8M 2C7  |  |
| W9                        |   |  | PART LOT 18, CONCESSION NORTH MIDDLE ROAD, MAIDSTONE DESIGNATED AS PART 3, PLAN 12R26391 TOWN OF LAKESHORE                            |              | 20 x 10 0.02    |  |  |

| LAKESHORE ROAD 217            |  |  |  |              |  |  |   |
|-------------------------------|--|--|--|--------------|--|--|---|
| W9A                           |  |  | PT N1/2 LT 19 CON NMR MAIDSTONE;<br>PT S1/2 LT 19 CON NMR MAIDSTONE<br>AS IN R1384041 (SECONDLY);<br>LAKESHORE   |              | 20 x 20 0.04                                 |  | CE666147 NAT BANK OF CAN, 465 RICHMOND ST, LONDON, ON<br>N6A 5P4  |
| W9B                           |  |  | PT N1/2 LT 19 CON SMR MAIDSTONE<br>PT 1 12R3036; LAKESHORE   |              | 20 x 20 0.04                                 |  | CE666147 NAT BANK OF CAN, 465 RICHMOND ST, LONDON, ON<br>N6A 5P4  |
| W10                           |  |  | PT LT 21 CON NMR MAIDSTONE AS IN<br>R883691; EXCEPT PART 1 ON 12R4994;<br>SAVE AND EXCEPT PART 1 ON<br>12R21169; LAKESHORE.  |              | 20 x 20 0.04                                 |  | Town of Lakeshore<br>419 Notre Dame, Belle River, ON NOR IA0<br><br>United Communities Credit Union Ltd.<br>154 Talbot Street North, Essex, ON N8M 2C7                                      |
| W11                           |  |  | PT N1/2 LT 20-21 CON SMR<br>MAIDSTONE AS IN R1466605; S/T<br>MB19748, R656636E; LAKESHORE  |              | 20 x 20 0.04<br>76 x 20 0.15<br>16 x 20 0.03 |  | Ontario Hydro<br>185 Clegg Road, Markham, ON L6G 1B7<br><br>National Bank of Canada<br>555 Notre Dame, Belle River, ON NOR 1A0  |
| MULLINS DRIVE                 |  |  |  |              |  |  |   |
| ORIOLE PARK DRIVE             |  |  |  |              |  |  |   |
| BELLE RIVER ROAD (CNTY RD 27) |  |  |  |              |  |  |   |
| W12                           |  |  | PT LT 20 CON 1 EBR ROCHESTER; PT N<br>PT LT 2 CON NMR ROCHESTER; PT S PT<br>LT 2 CON NMR ROCHESTER; PT RDAL<br>BTN CON 1 EBR & CON NMR<br>ROCHESTER PT 1, 2 12R11112;<br>LAKESHORE | 25 x 15 0.04 | 25 x 35 0.05                                 |  |   |
| MYERS ROAD                    |  |  |  |              |  |  |   |
| W13                           |  |  | PT LT 5 CON NMR ROCHESTER AS IN<br>R759069; S/T R800935; S/T EXECUTION<br>97-00817, IF ENFORCEABLE;<br>LAKESHORE   |              | 10 x 5 0.05                                  |  |   |
| W14                           |  |  | PT S1/2 LT 6 CON NMR ROCHESTER AS<br>IN R1234780; S/T RESERVATIONS IN<br>R1234780; S/T R1367756; LAKESHORE   |              | 10 x 10 0.01<br><br>20 x 5 0.01              |  | Woodslee Credit Union<br>148 Talbot Street North, Essex, ON N8M 2C7<br><br>R1298291 Dundee Oil and Gas Limited<br>21st Floor, Dundee Place<br>1 Adelaide Street East<br>Toronto, ON M5C 2V9 |



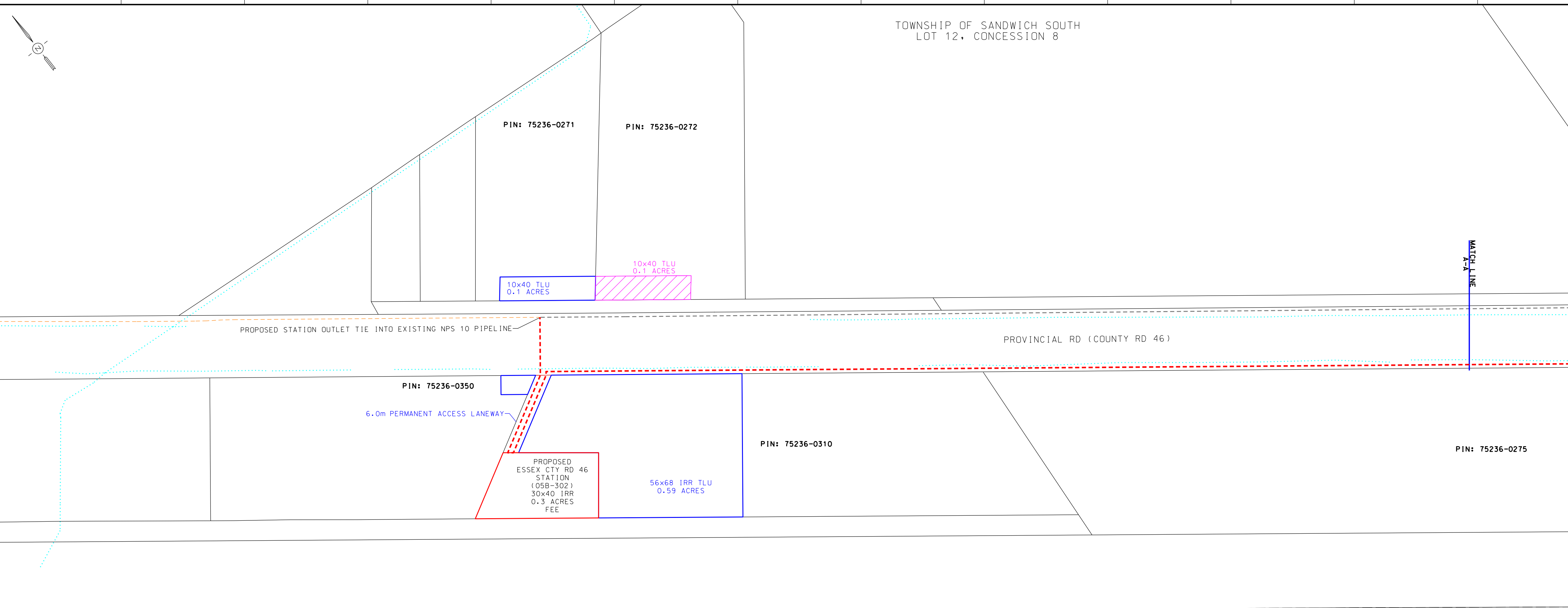
| LAKESHORE ROAD 231                       |   |  |   |                |                               |  |   |
|--|---|--|---|----------------|-------------------------------|--|---|
| FRENCH LINE ROAD (CNTY RD 31)            |   |  |   |                |                               |  |   |
| W15                                      |   |  | PT S1/2 LT 11 CON NMR ROCHESTER<br>PT 1 & 2 12R7213; S/T R1149259,<br>R886936; LAKESHORE  |                | 10 x 2 0.01                   | Bell Canada<br>100 Dundas Street, London, ON N6A 5B6   |   |
| W16                                      |   |  | PT LT 15 CON SMR ROCHESTER; PT<br>N1/2 LT 16 CON SMR ROCHESTER; PT<br>LT 17 CON SMR ROCHESTER AS IN<br>R1344070 N OF 12R603; S/T & T/W<br>R1344070; S/T R425001; LAKESHORE  |                | 30 x 20 0.06                  | Victor Wind Holding Corporation<br>480 Boulevard de la Cite<br>Gatineau, Quebec J8T 8R3                                  |   |
| W17                                      |   |  | PT LT 15 CON SMR ROCHESTER; PT<br>N1/2 LT 16 CON SMR ROCHESTER; PT<br>S1/2 LT 16 CON SMR ROCHESTER; PT LT<br>17 CON SMR ROCHESTER AS IN<br>R1344070 S OF 12R603; T/W & S/T<br>R1344070; LAKESHORE SUBJECT TO AN<br>EASEMENT IN GROSS OVER PTS 1 TO 6<br>PL 12R26623 AS IN R1553571 SUBJECT<br>TO AN EASEMENT IN GROSS OVER PTS<br>1 TO 8 PL 12R27317 AS IN R1554141 |                | 110 x 78 0.8<br>568 x 10 0.57 | Victor Wind Holding Corporation<br>480 Boulevard de la Cite<br>Gatineau, Quebec J8T 8R3                                  |   |
| W18                                      |   |  | PT LT 17 CON SMR ROCHESTER AS IN<br>R941432; LAKESHORE  |                | 20 x 20 0.04<br>210 x 10 0.2  | Clearbeach Resources Inc.<br>London, ON, N6J 1Y4<br><br>Royal Bank of Canada<br>10 York Mills Road, Toronto, ON, M2P 0A2 |   |
| ROCHESTER TOWNLINE ROAD                  |   |  |   |                |                               |  |   |
| W20                                      |   |  | PT LT 3 CON SMR TILBURY PT 3<br>12R8850; LAKESHORE  |                | 30 x 22 0.07                  | Dundee Oil and Gas Limited<br>21st Floor, Dundee Place<br>1 Adelaide Street East<br>Toronto, ON M5C 2V9                  |   |
| W20A                                     |   |  | PT LT 4 CON SMR TILBURY PTS 4 TO 7<br>12R17697; T/W R561693; T/W<br>INTEREST IN R561693; S/T R1302902,<br>R473009; LAKESHORE SUBJECT TO AN  |                | IRR x IRR 0.01                | R1498963 & R1531909 CAISSE POPULAIRE DE POINT-AUX-ROCHES<br>LTD; CE743424  |   |
| from S MIDDLE ROAD TO LAKESHORE ROAD 309 |   |  |   |                |                               |  |   |
| W21                                      | 7 |  | LT 4-5 CON 8 TILBURY EXCEPT PTS 10,<br>11 12R19211; SUBJECT TO AN<br>EASEMENT OVER PART 1 PL 12R25052<br>AS IN CE539174 TOWN OF LAKESHORE   |                | IRR x IRR 0.04                |  | none  |
| W22                                      |   |  | PT LT 6 CON 9 TILBURY AS IN<br>R1259996; LAKESHORE  | 83.92 x 35 0.3 | 73.98 x 10 0.1                | Farm Credit Corporation<br>1133 St. George Blvd, Suite 200<br>Moncton, New Brunswick E1E 4E1<br><br>Wind Lease           | property address: 9151<br>HWY 77, Comber, ON N0P<br>1J0 |

| HIGHWAY 77                   |  |  |  |              |                                |  |   |
|------------------------------|--|--|--|--------------|--------------------------------|--|---|
| GRACEY SIDEROAD (CNTY RD 37) |  |  |  |              |                                |  |   |
| RICHARDSON SIDEROAD          |  |  |  |              |                                |  |   |
| W24                          |  |  | PT S1/2 LT 21 CON 8 TILBURY PT 1<br>12R8429; EXCEPT 12R19086; S/T<br>R980214; T/W RIGHT IN R436166;<br>LAKESHORE |              | 10 x 10 0.01                   | Victor Wind Holding Corporation<br>480 Boulevard de la Cite<br>Gatineau, Quebec J8T 8R3  |   |
| W25                          |  |  | PT LT 22 CON 8 TILBURY AS IN<br>R1503089; LAKESHORE  |              | IRR x IRR 0.03<br>20 x 20 0.06 | Bank of Montreal<br>3 Queen Street North, Tilbury, ON N0P 2L0<br><br>Victor Wind Holding Corporation<br>480 Boulevard de la Cite<br>Gatineau, Quebec J8T 8R3 | To accommodate change in<br>construction technique. |
| LAKESHORE ROAD 309           |  |  |  |              |                                |  |   |
| W26                          |  |  | PT N PT LT 22 CON 9 TILBURY AS IN<br>R774262; LAKESHORE  |              | 20 x 20 IRR 0.02               | Town of Lakeshore<br>419 Notre Dame, Belle River, ON NOR IA0<br><br>Transcanada Energy Ltd.<br>55 Yonge Street, 8th Floor, Toronto, ON M5E 1J4               |   |
| W27                          |  |  | PT N PT LT 22 CON 9 TILBURY AS IN<br>R1488461; LAKESHORE   |              | 10 x 10 0.01                   | Farm Credit Corporation<br>1133 St. George Blvd, Suite 200<br>Moncton, New Brunswick E1E 4E1<br><br>Wind Lease   |   |
| W28                          |  |  | PT S PT LT 22 CON 9 TILBURY AS IN<br>R676931; LAKESHORE  |              | 20 x 20 IRR 0.03               | Canadian Imperial Bank of Commerce<br>69 Erie Street South<br>Leamington, ON<br>N8H 3B2<br><br>Wind Lease  |   |
| WHEATLEY ROAD                |  |  |  |              |                                |  |   |
| W29                          |  |  | PT LT 26, CON 8, AS IN 498078 ; S/T<br>TE12129,TE15114,TE18025,TE20285,TE<br>20292 TILBURY EAST                  | 25 x 15 0.04 | 65 x 25 0.14<br>66 x 5 0.03    |  | none  |

|                              |  |  |  |  |              |   |                                   |
|------------------------------|--|--|--|--|--------------|---|-----------------------------------|
| CARLESS ROAD                 |  |  |  |  |              |   |                                   |
| KEMP LINE                    |  |  |  |  |              |   |                                   |
| COX LINE                     |  |  |  |  |              |   |                                   |
| KING & WHITTLE ROAD          |  |  |  |  |              |   |                                   |
| BOWERS LINE                  |  |  |  |  |              |   |                                   |
| DONAIS LINE / STEVENSON ROAD |  |  |  |  |              |   |                                   |
| GLENWOOD LINE                |  |  |  |  |              |   |                                   |
| VENEDIE ROAD / BADDER LINE   |  |  |  |  |              |   |                                   |
| SIMPSON LINE                 |  |  |  |  |              |   |                                   |
| W30                          |  |  | PT LT 178, CON TALBOT RD SURVEY, GEOGRAPHIC TOWNSHIP OF ROMNEY, LYING NW OF HWY #3 AS PARTLY DESCRIBED IN 462575 & 540652 EXCEPT 83814 & 95892 ; S/T RO11698 & 76280 ; S/T 109128, RO7264, RO9402, RO9486 ; CHATHAM-KENT |  | 76 X 40 0.31 | Onco Petroleum Inc.<br>782 Richmond Street, London, ON N6A 3H5<br><br>Kruger Energy Inc.<br>3285 Chemin Bedford, Montreal, Quebec H3S 1G5 |                                   |
| PORT ROAD                    |  |  |  |  |              |   |                                   |
| W31                          |  |  | PART OF LOT 179, TALBOT ROAD SURVEY, GEOGRAPHIC TOWNSHIP OF ROMNEY, DESIGNATED AS PARTS 1, 2, & 3, 24R6407, SUBJECT TO EASEMENT AS IN 84979 IN FAVOUR OF UNION GAS LIMITED OVER PART 2, 24R6407 ; CHATHAM-KENT           |  | 45 X 30 0.13 |   | for meeting space due to Covid-19 |

## **Attachment 3 - Public**

TOWNSHIP OF SANDWICH SOUTH  
LOT 12, CONCESSION 8



**LEGEND**

- PROPOSED NPS 6 PIPELINE (3450 kPa) - - - - -
- EXISTING NPS 10 WINDSOR PIPELINE - - - - -
- EXISTING PIPELINE TO BE REMOVED/ABANDONED - - - - -
- PROPOSED ENBRIDGE EASEMENT - - - - -
- EXISTING ENBRIDGE EASEMENT - - - - -
- PROPOSED ENBRIDGE EASEMENT - - - - -
- TEMPORARY ENBRIDGE EASEMENT - - - - -
- MINIMUM DISTURBANCE ZONE - - - - -
- EXISTING DRAIN/STREAM/WATERCOURSE - - - - -

**DESIGN PARAMETERS**

- DESIGNED TO CSA 2662-15
- DESIGN PRESSURE - 3450 kPa

**REVISIONS**

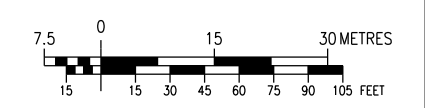
| NO. | DATE       | BY     | APPD   | REMARKS      |
|-----|------------|--------|--------|--------------|
| C   | 2020-04-03 | M.J.W. | B.N.W. | OEB FILING 3 |
| D   | 2019-11-01 | M.J.W. | O.C.   | OEB FILING 2 |
| A   | 2019-07-18 | M.J.W. | O.C.   | OEB FILING   |

**ENBRIDGE**  
Life Takes Energy

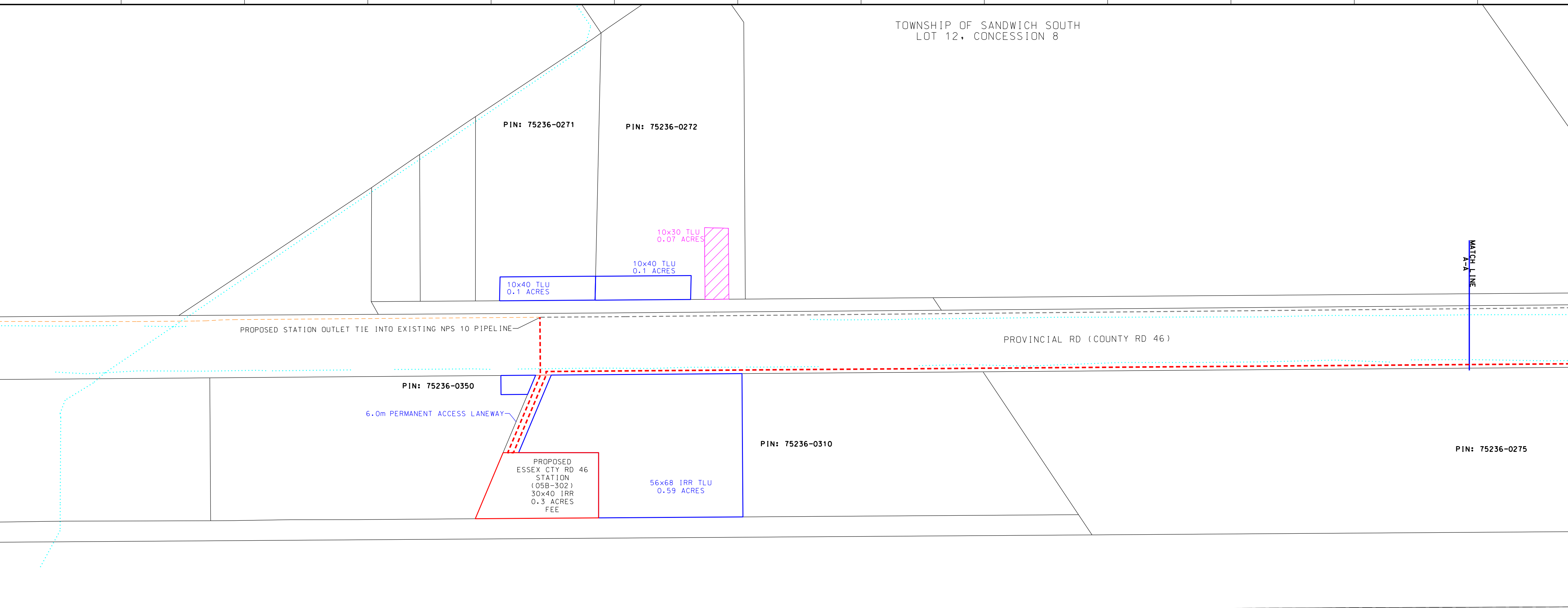
NPS 6 WINDSOR LINE REPLACEMENT  
TOWN OF TECUMSEH - 2020 CONSTRUCTION  
FROM START TO A-A

|             |                   |      |            |                    |                   |
|-------------|-------------------|------|------------|--------------------|-------------------|
| DRAWN BY    | ENBRIDGE DRAFTER  | DATE | 2018:06:05 | PLOT SPEC:         | 1:1000            |
| CHECKED BY  | ENBRIDGE ENGINEER | DATE | 2019:10:30 | CAD CORE:          | PL2429-AL-001.dgn |
| APPROVED BY |                   | DATE |            | FILE REVISION DATE | 2020:04:03        |

SHEET: N/A | DRAWING NO.: PL2429-AL-001



TOWNSHIP OF SANDWICH SOUTH  
LOT 12, CONCESSION 8



**LEGEND**

- PROPOSED NPS 6 PIPELINE (3450 kPa) - - - - -
- EXISTING NPS 10 WINDSOR PIPELINE - - - - -
- EXISTING PIPELINE TO BE REMOVED/ABANDONED - - - - -
- PROPOSED ENBRIDGE EASEMENT - - - - -
- EXISTING ENBRIDGE EASEMENT - - - - -
- PROPOSED ENBRIDGE EASEMENT - - - - -
- TEMPORARY ENBRIDGE EASEMENT - - - - -
- NEW TEMPORARY EASEMENT - - - - -
- MINIMUM DISTURBANCE ZONE - - - - -
- EXISTING DRAIN/STREAM/WATERCOURSE - - - - -

**DESIGN PARAMETERS**

- DESIGNED TO CSA 2662-15
- DESIGN PRESSURE - 3450 kPa

**REVISIONS**

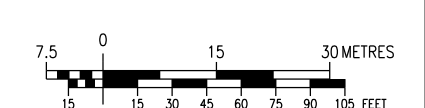
| NO. | DATE       | BY     | APPD   | REMARKS      |
|-----|------------|--------|--------|--------------|
| D   | 2020-05-25 | M.J.W. | B.N.W. | OEB FILING 4 |
| C   | 2020-04-03 | M.J.W. | B.N.W. | OEB FILING 3 |
| D   | 2019-11-01 | M.J.W. | O.C.   | OEB FILING 2 |
| A   | 2019-07-18 | M.J.W. | O.C.   | OEB FILING   |

**ENBRIDGE**  
Life Takes Energy

NPS 6 WINDSOR LINE REPLACEMENT  
TOWN OF TECUMSEH - 2020 CONSTRUCTION  
FROM START TO A-A

|             |                   |      |            |                    |                   |
|-------------|-------------------|------|------------|--------------------|-------------------|
| DRAWN BY    | ENBRIDGE DRAFTER  | DATE | 2018:06:05 | PLOT SPEC:         | 1:1000            |
| CHECKED BY  | ENBRIDGE ENGINEER | DATE | 2002:03:30 | CAD CORE:          | PL2429-AL-001.dgn |
| APPROVED BY |                   | DATE |            | FILE REVISION DATE | 2020:05:25        |

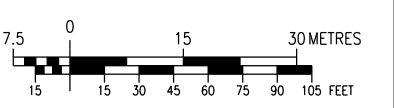
SHEET: N/A | DRAWING NO.: PL2429-AL-001



TOWNSHIP OF SANDWICH SOUTH  
LOT 11, CONCESSION 8

**LEGEND**

- PROPOSED NPS 6 PIPELINE (3450 kPa) - - - - -
- EXISTING NPS 10 WINDSOR PIPELINE - - - - -
- EXISTING PIPELINE TO BE REMOVED/ABANDONED - - - - -
- PROPOSED ENBRIDGE EASEMENT - - - - -
- PROPOSED ENBRIDGE EASEMENT - - - - -
- TEMPORARY ENBRIDGE EASEMENT - - - - -
- MINIMUM DISTURBANCE ZONE - - - - -
- EXISTING DRAIN/STREAM/WATERCOURSE - - - - -



| NO. | DATE       | BY     | APPD.  | REMARKS      |
|-----|------------|--------|--------|--------------|
| C   | 2020-04-03 | M.J.W. | B.N.W. | OEB FILING 3 |
| B   | 2019-11-01 | M.J.W. | O.C.   | OEB FILING 2 |
| A   | 2019-07-18 | M.J.W. | O.C.   | OEB FILING   |

**DESIGN PARAMETERS**

- DESIGNED TO CSA 2662-15  
- DESIGN PRESSURE - 3450 kPa

ENGINEER:

**REVISIONS**



NPS 6 WINDSOR LINE REPLACEMENT  
TOWN OF TECUMSEH - 2020 CONSTRUCTION  
FROM A-A TO A-B

| DRAWN BY    | ENBRIDGE DRAFTER  | DATE | 2018:06:05 | PLT SPEC:          | 1:1000            |
|-------------|-------------------|------|------------|--------------------|-------------------|
| CHECKED BY  | ENBRIDGE ENGINEER | DATE | 2019:10:30 | CAD CORE:          | PL2429-AL-002.dgn |
| APPROVED BY |                   | DATE |            | FILE REVISION DATE | 2020:04:03        |

| SHEET | SHEET | DRAWING No.   |
|-------|-------|---------------|
| STRIP | N/A   | PL2429-AL-002 |

PIN: 75236-0275

PIN: 75236-0275

15x1RR TLU  
0.27 ACRES

20x50 TLU  
0.25 ACRES

PROVINCIAL RD (COUNTY RD 46)

CONCESSION RD 9

MATCH LINE  
A-B

MATCH LINE  
A-B

A

B

C

D

E

F

G

H

J

K

L

M

N

O

P

Q

A

B

C

D

E

F

G

H

J

K

L

M

N

O

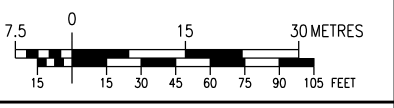
P

Q

TOWNSHIP OF SANDWICH SOUTH  
LOT 11, CONCESSION 8

**LEGEND**

- PROPOSED NPS 6 PIPELINE (3450 kPa) - - - - -
- EXISTING NPS 10 WINDSOR PIPELINE - - - - -
- EXISTING PIPELINE TO BE REMOVED/ABANDONED - - - - -
- PROPOSED ENBRIDGE EASEMENT - - - - -
- PROPOSED ENBRIDGE EASEMENT - - - - -
- TEMPORARY ENBRIDGE EASEMENT - - - - -
- NEW TEMPORARY EASEMENT - - - - -
- MINIMUM DISTURBANCE ZONE - - - - -
- EXISTING DRAIN/STREAM/WATERCOURSE - - - - -



| NO. | DATE       | BY     | APPD.  | REMARKS      |
|-----|------------|--------|--------|--------------|
| D   | 2020-05-25 | M.J.W. | B.N.W. | OEB FILING 4 |
| C   | 2020-04-03 | M.J.W. | B.N.W. | OEB FILING 3 |
| B   | 2019-11-01 | M.J.W. | O.C.   | OEB FILING 2 |
| A   | 2019-07-18 | M.J.W. | O.C.   | OEB FILING   |

**DESIGN PARAMETERS**

- DESIGNED TO CSA 2662-15  
- DESIGN PRESSURE - 3450 kPa

ENGINEER:



NPS 6 WINDSOR LINE REPLACEMENT  
TOWN OF TECUMSEH - 2020 CONSTRUCTION  
FROM A-A TO A-B

| DRAWN BY    | ENBRIDGE DRAFTER  | DATE | 2018:06:05 | PLT SPEC:          | 1:1000            |
|-------------|-------------------|------|------------|--------------------|-------------------|
| CHECKED BY  | ENBRIDGE ENGINEER | DATE | 2002:03:30 | CAD CORE:          | PL2429-AL-002.dgn |
| APPROVED BY |                   | DATE |            | FILE REVISION DATE | 2020:05:25        |

| SHEET | SHEET | DRAWING No.   |
|-------|-------|---------------|
| STRIP | N/A   | PL2429-AL-002 |

PIN: 75236-0275

PIN: 75236-0275

15x1RR TLU  
0.27 ACRES

20x50 TLU  
0.25 ACRES

PROVINCIAL RD (COUNTY RD 46)

CONCESSION RD 9

MATCH LINE  
A-B

MATCH LINE  
A-B

A

B

C

D

E

F

G

H

J

K

L

M

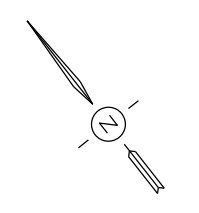
N

O

P

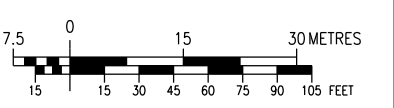
Q

TOWNSHIP OF SANDWICH EAST  
LOT 10, CONCESSION 9



**LEGEND**

|   |           |
|---|-----------|
| PROPOSED NPS 6 PIPELINE (3450 kPa)        | - - - - - |
| EXISTING NPS 10 WINDSOR PIPELINE          | - - - - - |
| EXISTING PIPELINE TO BE REMOVED/ABANDONED | - - - - - |
| EXISTING ENBRIDGE EASEMENT                | - - - - - |
| PROPOSED ENBRIDGE EASEMENT                | - - - - - |
| TEMPORARY ENBRIDGE EASEMENT               | - - - - - |
| MINIMUM DISTURBANCE ZONE                  | - - - - - |
| EXISTING DRAIN/STREAM/WATERCOURSE         | - - - - - |



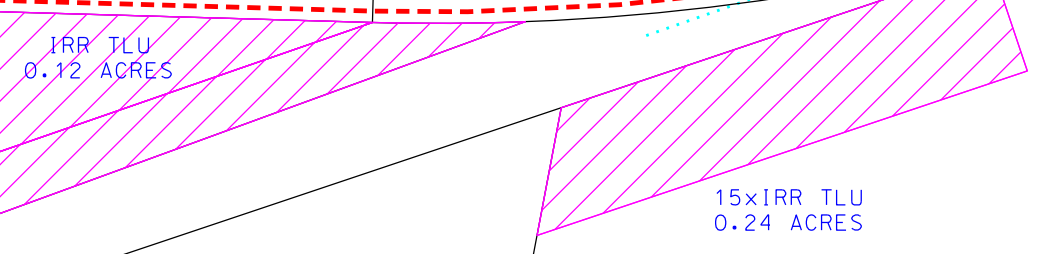
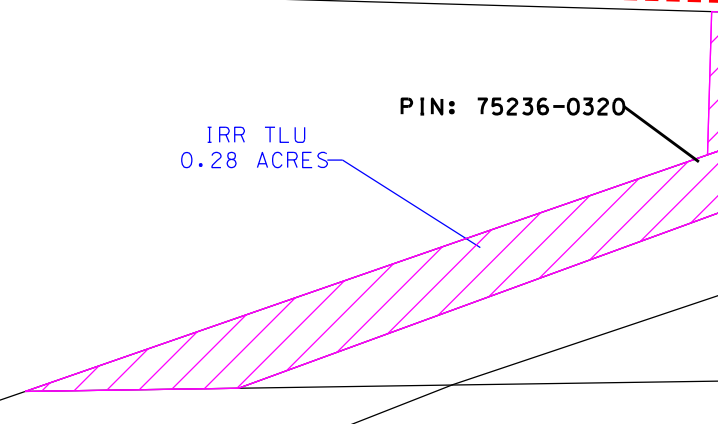
**DESIGN PARAMETERS**

- DESIGNED TO CSA Z662-15  
- DESIGN PRESSURE - 3450 kPa

ENGINEER:

| NO. | DATE       | BY     | APPD   | REMARKS      |
|-----|------------|--------|--------|--------------|
| C   | 2020-04-03 | M.J.W. | B.N.W. | OEB FILING 3 |
| D   | 2019-11-01 | M.J.W. | O.C.   | OEB FILING 2 |
| A   | 2019-07-18 | M.J.W. | O.C.   | OEB FILING   |

| REVISIONS   |                   |       |                           |
|---|-------------------|-------|---------------------------|
| <b>ENBRIDGE</b><br><i>Life Takes Energy</i>   |                   |       |                           |
| NPS 6 WINDSOR LINE REPLACEMENT<br>TOWN OF TECUMSEH - 2020 CONSTRUCTION<br>FROM A-B TO A-C |                   |       |                           |
| DRAWN BY  | ENBRIDGE DRAFTER  | DATE  | 2018:06:05                |
| CHECKED BY  | ENBRIDGE ENGINEER | DATE  | 2019:10:30                |
| APPROVED BY   |                   | DATE  | 2020:04:03                |
| SIZE STRIP  | N/A               | SHEET | DRAWING No. PL2429-AL-003 |



CONCESSION RD 9

MATCH LINE

MATCH LINE

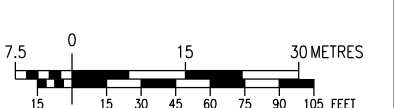
A B C D E F G H J K L M N O P Q

TOWNSHIP OF SANDWICH EAST  
LOT 10, CONCESSION 9



**LEGEND**

|   |           |
|---|-----------|
| PROPOSED NPS 6 PIPELINE (3450 kPa)        | - - - - - |
| EXISTING NPS 10 WINDSOR PIPELINE          | - - - - - |
| EXISTING PIPELINE TO BE REMOVED/ABANDONED | - - - - - |
| EXISTING ENBRIDGE EASEMENT                | - - - - - |
| PROPOSED ENBRIDGE EASEMENT                | - - - - - |
| TEMPORARY ENBRIDGE EASEMENT               | - - - - - |
| NEW TEMPORARY EASEMENT                    | - - - - - |
| MINIMUM DISTURBANCE ZONE                  | - - - - - |
| EXISTING DRAIN/STREAM/WATERCOURSE         | - - - - - |



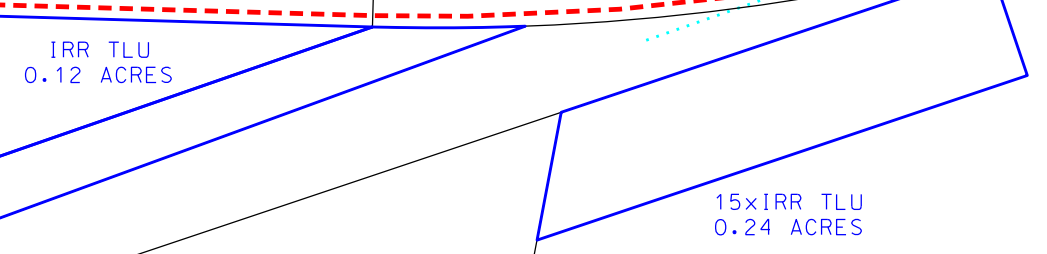
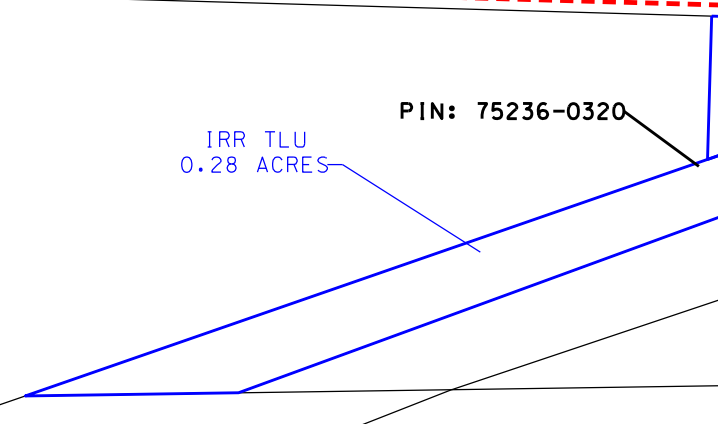
**DESIGN PARAMETERS**

- DESIGNED TO CSA Z662-15  
- DESIGN PRESSURE - 3450 kPa

ENGINEER:

| NO. | DATE       | BY     | APPD   | REMARKS      |
|-----|------------|--------|--------|--------------|
| D   | 2020-05-25 | M.J.W. | B.N.W. | OEB FILING 4 |
| C   | 2020-04-03 | M.J.W. | B.N.W. | OEB FILING 3 |
| B   | 2019-11-01 | M.J.W. | O.C.   | OEB FILING 2 |
| A   | 2019-07-18 | M.J.W. | O.C.   | OEB FILING   |

| REVISIONS   |                   |       |                           |
|---|-------------------|-------|---------------------------|
| <b>ENBRIDGE</b><br><i>Life Takes Energy</i>   |                   |       |                           |
| NPS 6 WINDSOR LINE REPLACEMENT<br>TOWN OF TECUMSEH - 2020 CONSTRUCTION<br>FROM A-B TO A-C |                   |       |                           |
| DRAWN BY  | ENBRIDGE DRAFTER  | DATE  | 2018:06:05                |
| CHECKED BY  | ENBRIDGE ENGINEER | DATE  | 2020:03:30                |
| APPROVED BY   |                   | DATE  | 2020:05:25                |
| SIZE STRIP  | N/A               | SHEET | DRAWING No. PL2429-AL-003 |



CONCESSION RD 9

MATCH LINE

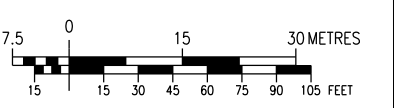
MATCH LINE

A B C D E F G H J K L M N O P Q

TOWNSHIP OF SANDWICH EAST  
LOT 10, CONCESSION 9

**LEGEND**

|   |           |
|---|-----------|
| PROPOSED NPS 6 PIPELINE (3450 kPa)        | - - - - - |
| EXISTING NPS 10 WINDSOR PIPELINE          | - - - - - |
| EXISTING PIPELINE TO BE REMOVED/ABANDONED | - - - - - |
| EXISTING ENBRIDGE EASEMENT                | - - - - - |
| PROPOSED ENBRIDGE EASEMENT                | - - - - - |
| TEMPORARY ENBRIDGE EASEMENT               | - - - - - |
| MINIMUM DISTURBANCE ZONE                  | - - - - - |
| EXISTING DRAIN/STREAM/WATERCOURSE         | - - - - - |



**DESIGN PARAMETERS**

DESIGNED TO CSA Z662-15  
DESIGN PRESSURE - 3450 kPa

ENGINEER:

| No. | DATE       | BY     | APPD   | REMARKS      |
|-----|------------|--------|--------|--------------|
| C   | 2020-04-03 | M.J.W. | B.N.W. | DEB FILING 3 |
| B   | 2019-11-01 | M.J.W. | O.C.   | DEB FILING 2 |
| A   | 2019-07-18 | M.J.W. | O.C.   | DEB FILING   |

| REVISIONS   |                   |                |            |
|---|-------------------|----------------|------------|
| <b>ENBRIDGE</b><br><i>Life Takes Energy</i>   |                   |                |            |
| NPS 6 WINDSOR LINE REPLACEMENT<br>TOWN OF TECUMSEH - 2020 CONSTRUCTION<br>FROM A-C TO A-D |                   |                |            |
| DRAWN BY  | ENBRIDGE DRAFTER  | DATE           | 2018:06:05 |
| CHECKED BY  | ENBRIDGE ENGINEER | DATE           | 2019:10:30 |
| APPROVED BY   |                   | DATE           | 2020:04:03 |
| SIZE  | STRIP             | SHEET          | N/A        |
| DRAWING No.   |                   | PL 2429-AL-004 |            |

COUNTY RD 46

N TALBOT RD (COUNTY RD 46)

SEXTON SIDE ROAD

20x150 TLU  
0.7 ACRES

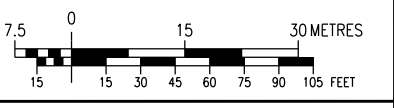
PIN: 75232-0064

PIN: 75233-0046

TOWNSHIP OF SANDWICH EAST  
LOT 10, CONCESSION 9

**LEGEND**

|   |           |
|---|-----------|
| PROPOSED NPS 6 PIPELINE (3450 kPa)        | - - - - - |
| EXISTING NPS 10 WINDSOR PIPELINE          | - - - - - |
| EXISTING PIPELINE TO BE REMOVED/ABANDONED | - - - - - |
| EXISTING ENBRIDGE EASEMENT                | - - - - - |
| PROPOSED ENBRIDGE EASEMENT                | - - - - - |
| TEMPORARY ENBRIDGE EASEMENT               | - - - - - |
| NEW TEMPORARY EASEMENT                    | - - - - - |
| MINIMUM DISTURBANCE ZONE                  | - - - - - |
| EXISTING DRAIN/STREAM/WATERCOURSE         | - - - - - |



**DESIGN PARAMETERS**

DESIGNED TO CSA Z662-15  
DESIGN PRESSURE - 3450 kPa

ENGINEER:

| No. | DATE       | BY     | APPD   | REMARKS      |
|-----|------------|--------|--------|--------------|
| D   | 2020-05-25 | M.J.W. | B.N.W. | DEB FILING 4 |
| C   | 2020-04-03 | M.J.W. | B.N.W. | DEB FILING 3 |
| B   | 2019-11-01 | M.J.W. | O.C.   | DEB FILING 2 |
| A   | 2019-07-18 | M.J.W. | O.C.   | DEB FILING   |

| REVISIONS   |                   |                |            |
|---|-------------------|----------------|------------|
| <b>ENBRIDGE</b><br><i>Life Takes Energy</i>   |                   |                |            |
| NPS 6 WINDSOR LINE REPLACEMENT<br>TOWN OF TECUMSEH - 2020 CONSTRUCTION<br>FROM A-C TO A-D |                   |                |            |
| DRAWN BY  | ENBRIDGE DRAFTER  | DATE           | 2018:06:05 |
| CHECKED BY  | ENBRIDGE ENGINEER | DATE           | 2002:03:30 |
| APPROVED BY   |                   | DATE           | 2020:05:25 |
| SIZE  | STRIP             | SHEET          | N/A        |
| DRAWING No.   |                   | PL 2429-AL-004 |            |

COUNTY RD 46

N TALBOT RD (COUNTY RD 46)

SEXTON SIDE ROAD

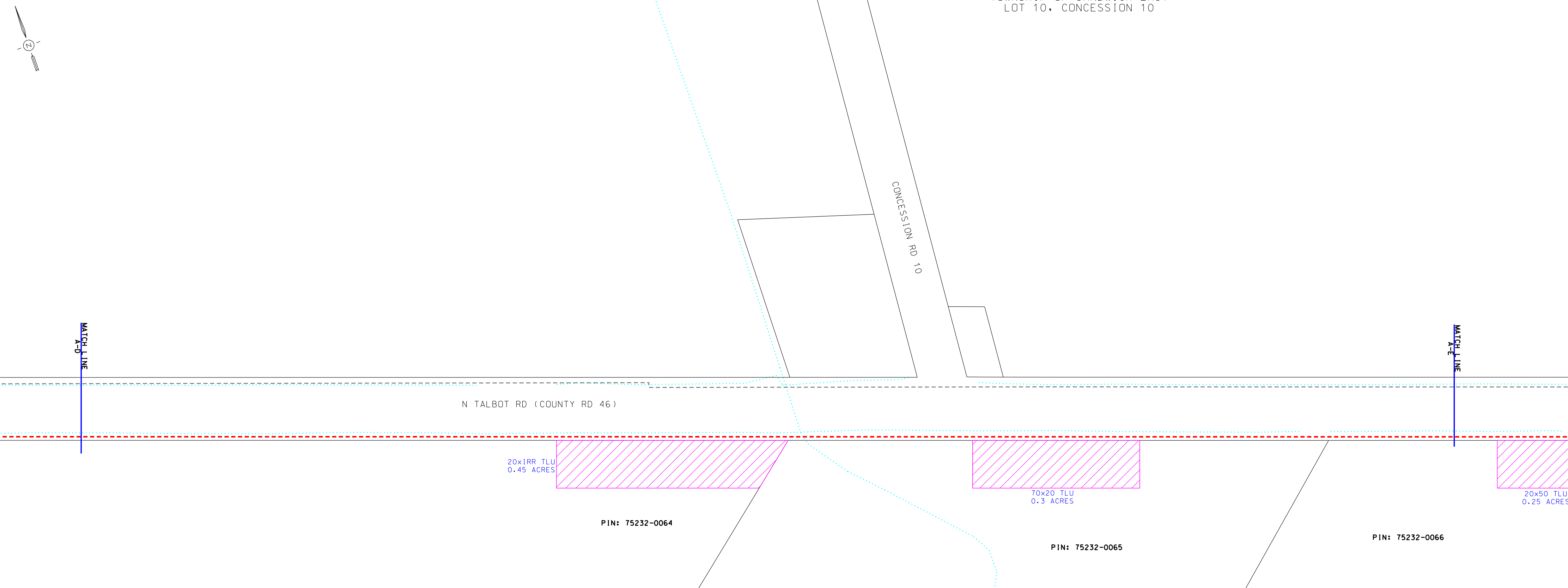
20x150 TLU  
0.7 ACRES

PIN: 75232-0064

PIN: 75233-0046



TOWNSHIP OF SANDWICH EAST  
LOT 10, CONCESSION 10



**LEGEND**

- PROPOSED NPS 6 PIPELINE (3450 kPa) - - - - -
- EXISTING NPS 10 WINDSOR PIPELINE - - - - -
- EXISTING PIPELINE TO BE REMOVED/ABANDONED - - - - -
- PROPOSED ENBRIDGE EASEMENT - - - - -
- EXISTING ENBRIDGE EASEMENT - - - - -
- TEMPORARY ENBRIDGE EASEMENT - - - - -
- MINIMUM DISTURBANCE ZONE - - - - -
- EXISTING DRAIN/STREAM/WATERCOURSE - - - - -

**DESIGN PARAMETERS**

DESIGNED TO CSA Z662-15  
DESIGN PRESSURE - 3450 kPa

ENGINEER:

| No. | DATE       | BY     | APPD   | REMARKS      |
|-----|------------|--------|--------|--------------|
| C   | 2020-04-03 | M.J.W. | B.N.W. | DEB FILING 3 |
| B   | 2019-11-01 | M.J.W. | O.C.   | DEB FILING 2 |
| A   | 2019-07-18 | M.J.W. | O.C.   | DEB FILING   |

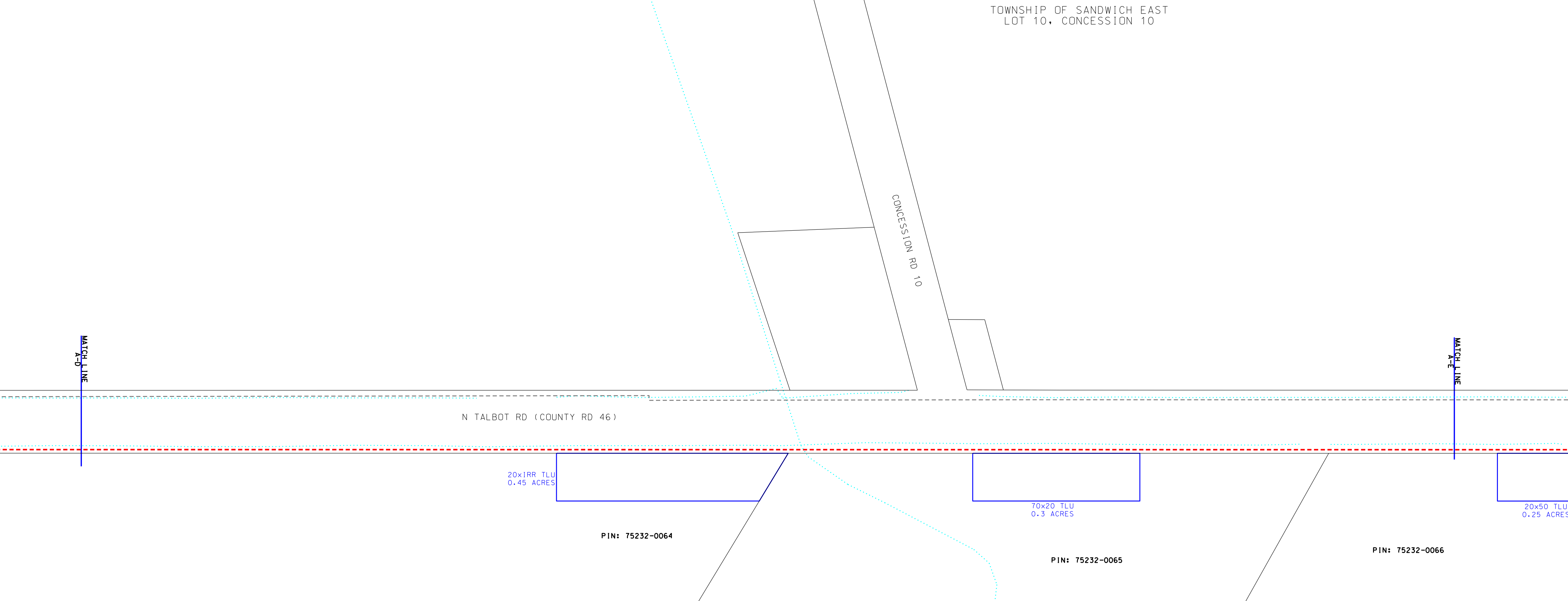
**REVISIONS**

**NPS 6 WINDSOR LINE REPLACEMENT  
TOWN OF TECUMSEH - 2020 CONSTRUCTION  
FROM A-D TO A-E**

| DRAWN BY          | DATE       | DATE       | DATE       | DATE       | DATE       | DATE       | DATE       |
|-------------------|------------|------------|------------|------------|------------|------------|------------|
| ENBRIDGE DRAFTER  | 2018:06:05 | 2018:06:05 | 2019:10:30 | 2019:10:30 | 2020:04:03 | 2020:04:03 | 2020:04:03 |
| ENBRIDGE ENGINEER |            |            |            |            |            |            |            |

SCALE: 1:1000  
SHEET: N/A  
DRAWING No.: PL2429-AL-005

TOWNSHIP OF SANDWICH EAST  
LOT 10, CONCESSION 10



**LEGEND**

- PROPOSED NPS 6 PIPELINE (3450 kPa) - - - - -
- EXISTING NPS 10 WINDSOR PIPELINE - - - - -
- EXISTING PIPELINE TO BE REMOVED/ABANDONED - - - - -
- PROPOSED ENBRIDGE EASEMENT - - - - -
- EXISTING ENBRIDGE EASEMENT - - - - -
- TEMPORARY ENBRIDGE EASEMENT - - - - -
- MINIMUM DISTURBANCE ZONE - - - - -
- EXISTING DRAIN/STREAM/WATERCOURSE - - - - -

**DESIGN PARAMETERS**

DESIGNED TO CSA Z662-15  
DESIGN PRESSURE - 3450 kPa

ENGINEER:

| No. | DATE       | BY     | APPD   | REMARKS      |
|-----|------------|--------|--------|--------------|
| D   | 2020-05-25 | M.J.W. | B.N.W. | DEB FILING 4 |
| C   | 2020-04-03 | M.J.W. | B.N.W. | DEB FILING 3 |
| B   | 2019-11-01 | M.J.W. | O.C.   | DEB FILING 2 |
| A   | 2019-07-18 | M.J.W. | O.C.   | DEB FILING   |

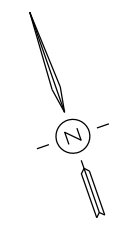
**REVISIONS**

**NPS 6 WINDSOR LINE REPLACEMENT  
TOWN OF TECUMSEH - 2020 CONSTRUCTION  
FROM A-D TO A-E**

| DRAWN BY          | DATE       | DATE       | DATE       | DATE       | DATE       | DATE       | DATE       |
|-------------------|------------|------------|------------|------------|------------|------------|------------|
| ENBRIDGE DRAFTER  | 2018:06:05 | 2018:06:05 | 2019:10:30 | 2019:10:30 | 2020:04:03 | 2020:04:03 | 2020:05:25 |
| ENBRIDGE ENGINEER |            |            |            |            |            |            |            |

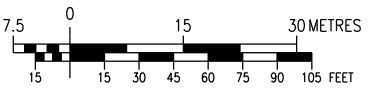
SCALE: 1:1000  
SHEET: N/A  
DRAWING No.: PL2429-AL-005

TOWNSHIP OF SANDWICH EAST  
LOT 10, CONCESSION 10



**LEGEND**

|   |           |
|---|-----------|
| PROPOSED NPS 6 PIPELINE (3450 kPa)        | - - - - - |
| EXISTING NPS 10 WINDSOR PIPELINE          | - - - - - |
| EXISTING PIPELINE TO BE REMOVED/ABANDONED | - - - - - |
| EXISTING ENBRIDGE EASEMENT                | - - - - - |
| PROPOSED ENBRIDGE EASEMENT                | - - - - - |
| TEMPORARY ENBRIDGE EASEMENT               | - - - - - |
| MINIMUM DISTURBANCE ZONE                  | - - - - - |
| EXISTING DRAIN/STREAM/WATERCOURSE         | - - - - - |



**DESIGN PARAMETERS**

DESIGNED TO CSA 2662-15  
DESIGN PRESSURE - 3450 kPa

ENGINEER:

| NO. | DATE       | BY     | APPD   | REMARKS      |
|-----|------------|--------|--------|--------------|
| C   | 2020-04-03 | M.J.W. | B.N.W. | OEB FILING 3 |
| B   | 2019-11-01 | M.J.W. | G.C.   | OEB FILING 2 |
| A   | 2019-07-18 | M.J.W. | G.C.   | OEB FILING   |

REVISIONS




NPS 6 WINDSOR LINE REPLACEMENT  
TOWN OF TECUMSEH - 2020 CONSTRUCTION  
FROM A-E TO A-F


|             |                   |      |            |                    |                   |
|-------------|-------------------|------|------------|--------------------|-------------------|
| DRAWN BY    | ENBRIDGE DRAFTER  | DATE | 2018:06:05 | PLOT SPEC:         | 1:1000            |
| CHECKED BY  | ENBRIDGE ENGINEER | DATE | 2019:10:30 | CAD CORE:          | PL2429-AL-006.dgn |
| APPROVED BY |                   | DATE |            | FILE REVISION DATE | 2020:04:03        |

|            |           |             |               |
|------------|-----------|-------------|---------------|
| SIZE STRIP | SHEET N/A | DRAWING No. | PL2429-AL-006 |
|------------|-----------|-------------|---------------|

PIN: 75232-0066



20x50 TLU  
0.25 ACRES



20x50  
IRR TLU  
0.56 ACRES

PIN: 75232-0209

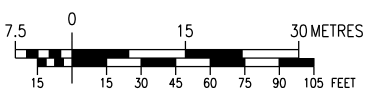
MATCH LINE A-F

MATCH LINE A-E

TOWNSHIP OF SANDWICH EAST  
LOT 10, CONCESSION 10

**LEGEND**

|   |           |
|---|-----------|
| PROPOSED NPS 6 PIPELINE (3450 kPa)        | - - - - - |
| EXISTING NPS 10 WINDSOR PIPELINE          | - - - - - |
| EXISTING PIPELINE TO BE REMOVED/ABANDONED | - - - - - |
| EXISTING ENBRIDGE EASEMENT                | - - - - - |
| PROPOSED ENBRIDGE EASEMENT                | - - - - - |
| TEMPORARY ENBRIDGE EASEMENT               | - - - - - |
| NEW TEMPORARY EASEMENT                    | - - - - - |
| MINIMUM DISTURBANCE ZONE                  | - - - - - |
| EXISTING DRAIN/STREAM/WATERCOURSE         | - - - - - |



**DESIGN PARAMETERS**

DESIGNED TO CSA 2662-15  
DESIGN PRESSURE - 3450 kPa

ENGINEER:

| NO. | DATE       | BY     | APPD   | REMARKS      |
|-----|------------|--------|--------|--------------|
| D   | 2020-05-25 | M.J.W. | B.N.W. | OEB FILING 4 |
| C   | 2020-04-03 | M.J.W. | B.N.W. | OEB FILING 3 |
| B   | 2019-11-01 | M.J.W. | G.C.   | OEB FILING 2 |
| A   | 2019-07-18 | M.J.W. | G.C.   | OEB FILING   |

REVISIONS




NPS 6 WINDSOR LINE REPLACEMENT  
TOWN OF TECUMSEH - 2020 CONSTRUCTION  
FROM A-E TO A-F

|             |                   |      |            |                    |                   |
|-------------|-------------------|------|------------|--------------------|-------------------|
| DRAWN BY    | ENBRIDGE DRAFTER  | DATE | 2018:06:05 | PLOT SPEC:         | 1:1000            |
| CHECKED BY  | ENBRIDGE ENGINEER | DATE | 2002:03:30 | CAD CORE:          | PL2429-AL-006.dgn |
| APPROVED BY |                   | DATE |            | FILE REVISION DATE | 2020:05:25        |

|            |           |             |               |
|------------|-----------|-------------|---------------|
| SIZE STRIP | SHEET N/A | DRAWING No. | PL2429-AL-006 |
|------------|-----------|-------------|---------------|

PIN: 75232-0066



20x50 TLU  
0.25 ACRES



20x50  
IRR TLU  
0.56 ACRES

PIN: 75232-0209

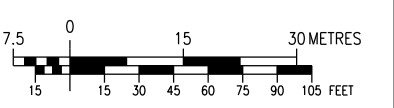
MATCH LINE A-F

MATCH LINE A-E

TOWNSHIP OF SANDWICH EAST  
LOT 10, CONCESSION 10

**LEGEND**

|   |           |
|---|-----------|
| PROPOSED NPS 6 PIPELINE (3450 kPa)        | - - - - - |
| EXISTING NPS 10 WINDSOR PIPELINE          | - - - - - |
| EXISTING PIPELINE TO BE REMOVED/ABANDONED | - - - - - |
| EXISTING ENBRIDGE EASEMENT                | - - - - - |
| PROPOSED ENBRIDGE EASEMENT                | - - - - - |
| TEMPORARY ENBRIDGE EASEMENT               | - - - - - |
| MINIMUM DISTURBANCE ZONE                  | - - - - - |
| EXISTING DRAIN/STREAM/WATERCOURSE         | - - - - - |



| NO. | DATE       | BY     | APPD   | REMARKS      |
|-----|------------|--------|--------|--------------|
| C   | 2020-04-03 | M.J.W. | B.N.W. | OEB FILING 3 |
| B   | 2019-11-01 | M.J.W. | G.C.   | OEB FILING 2 |
| A   | 2019-07-18 | M.J.W. | G.C.   | OEB FILING   |

**DESIGN PARAMETERS**

DESIGNED TO CSA Z662-15  
DESIGN PRESSURE - 3450 kPa

ENGINEER:

**REVISIONS**

**ENBRIDGE**  
Life Takes Energy

NPS 6 WINDSOR LINE REPLACEMENT  
TOWN OF TECUMSEH - 2020 CONSTRUCTION  
FROM A-F TO A-G

| DRAWN BY    | ENBRIDGE DRAFTER  | DATE | 2018:06:05 | DATE | 2018:06:05 | PLOT SPEC:         | 1:1000            |
|-------------|-------------------|------|------------|------|------------|--------------------|-------------------|
| CHECKED BY  | ENBRIDGE ENGINEER | DATE | 2019:10:30 | DATE | 2019:10:30 | CAD CORE:          | PL2429-AL-007.dgn |
| APPROVED BY |                   | DATE |            | DATE | 2020:04:03 | FILE REVISION DATE |                   |

| SIZE STRIP | SHEET N/A | DRAWING No. | PL2429-AL-007 |
|------------|-----------|-------------|---------------|
|------------|-----------|-------------|---------------|

N TALBOT RD (COUNTY RD 46)

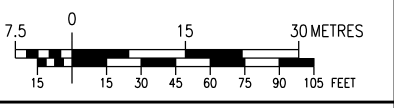
20x168 TLU  
0.83 ACRES

PIN: 75232-0070

TOWNSHIP OF SANDWICH EAST  
LOT 10, CONCESSION 10

**LEGEND**

|   |           |
|---|-----------|
| PROPOSED NPS 6 PIPELINE (3450 kPa)        | - - - - - |
| EXISTING NPS 10 WINDSOR PIPELINE          | - - - - - |
| EXISTING PIPELINE TO BE REMOVED/ABANDONED | - - - - - |
| EXISTING ENBRIDGE EASEMENT                | - - - - - |
| PROPOSED ENBRIDGE EASEMENT                | - - - - - |
| TEMPORARY ENBRIDGE EASEMENT               | - - - - - |
| NEW TEMPORARY EASEMENT                    | - - - - - |
| MINIMUM DISTURBANCE ZONE                  | - - - - - |
| EXISTING DRAIN/STREAM/WATERCOURSE         | - - - - - |



| NO. | DATE       | BY     | APPD   | REMARKS      |
|-----|------------|--------|--------|--------------|
| D   | 2020-05-25 | M.J.W. | B.N.W. | OEB FILING 4 |
| C   | 2020-04-03 | M.J.W. | B.N.W. | OEB FILING 3 |
| B   | 2019-11-01 | M.J.W. | G.C.   | OEB FILING 2 |
| A   | 2019-07-18 | M.J.W. | G.C.   | OEB FILING   |

**DESIGN PARAMETERS**

DESIGNED TO CSA Z662-15  
DESIGN PRESSURE - 3450 kPa

ENGINEER:

**REVISIONS**

**ENBRIDGE**  
Life Takes Energy

NPS 6 WINDSOR LINE REPLACEMENT  
TOWN OF TECUMSEH - 2020 CONSTRUCTION  
FROM A-F TO A-G

| DRAWN BY    | ENBRIDGE DRAFTER  | DATE | 2018:06:05 | DATE | 2018:06:05 | PLOT SPEC:         | 1:1000            |
|-------------|-------------------|------|------------|------|------------|--------------------|-------------------|
| CHECKED BY  | ENBRIDGE ENGINEER | DATE | 2002:03:30 | DATE | 2002:03:30 | CAD CORE:          | PL2429-AL-007.dgn |
| APPROVED BY |                   | DATE |            | DATE | 2020:05:25 | FILE REVISION DATE |                   |

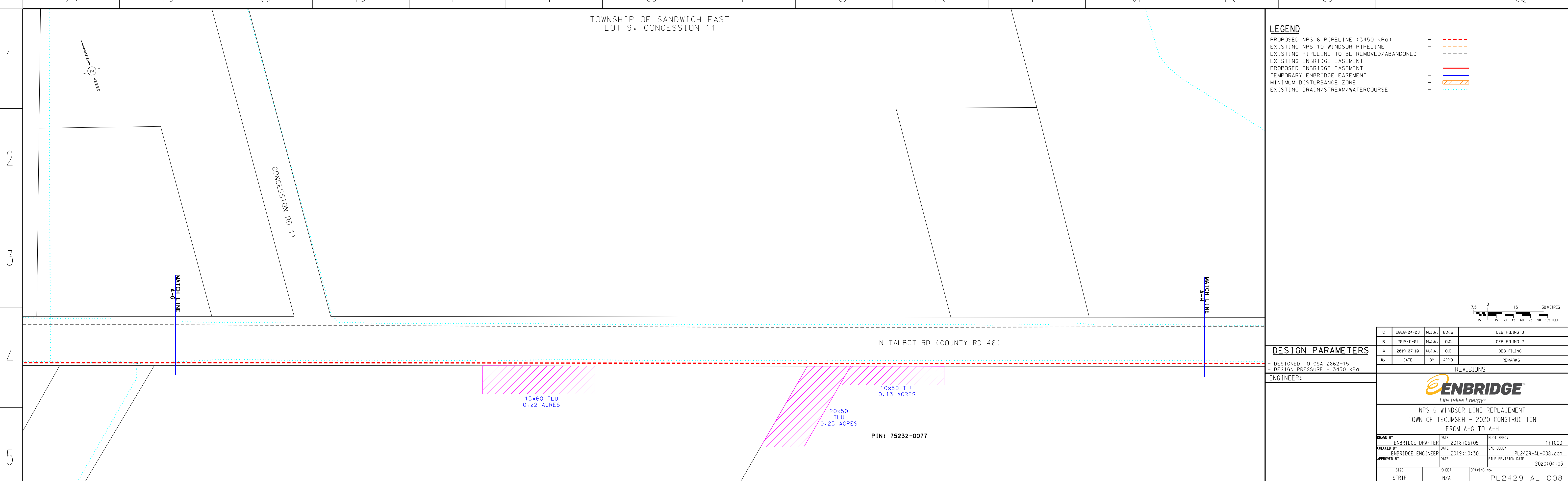
| SIZE STRIP | SHEET N/A | DRAWING No. | PL2429-AL-007 |
|------------|-----------|-------------|---------------|
|------------|-----------|-------------|---------------|

N TALBOT RD (COUNTY RD 46)

20x168 TLU  
0.83 ACRES

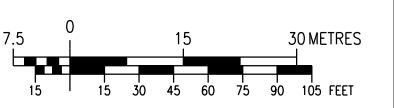
PIN: 75232-0070

TOWNSHIP OF SANDWICH EAST  
LOT 9, CONCESSION 11



**LEGEND**

- PROPOSED NPS 6 PIPELINE (3450 kPa) - - - - -
- EXISTING NPS 10 WINDSOR PIPELINE - - - - -
- EXISTING PIPELINE TO BE REMOVED/ABANDONED - - - - -
- EXISTING ENBRIDGE EASEMENT - - - - -
- PROPOSED ENBRIDGE EASEMENT - - - - -
- TEMPORARY ENBRIDGE EASEMENT - - - - -
- MINIMUM DISTURBANCE ZONE - - - - -
- EXISTING DRAIN/STREAM/WATERCOURSE - - - - -



**DESIGN PARAMETERS**

DESIGNED TO CSA 2662-15  
DESIGN PRESSURE - 3450 kPa

ENGINEER:

| NO. | DATE       | BY     | APPD   | REMARKS      |
|-----|------------|--------|--------|--------------|
| C   | 2020-04-03 | M.J.W. | B.N.W. | OEB FILING 3 |
| D   | 2019-11-01 | M.J.W. | O.C.   | OEB FILING 2 |
| A   | 2019-07-18 | M.J.W. | O.C.   | OEB FILING   |

**REVISIONS**

**ENBRIDGE**  
*Life Takes Energy*

NPS 6 WINDSOR LINE REPLACEMENT  
TOWN OF TECUMSEH - 2020 CONSTRUCTION  
FROM A-G TO A-H

| DRAWN BY    | ENBRIDGE DRAFTER  | DATE | 2018:06:05 | DATE | 2018:06:05 | SCALE              | 1:1000            |
|-------------|-------------------|------|------------|------|------------|--------------------|-------------------|
| CHECKED BY  | ENBRIDGE ENGINEER | DATE | 2019:10:30 | DATE | 2019:10:30 | CAD CORE:          | PL2429-AL-008.dgn |
| APPROVED BY |                   | DATE |            | DATE | 2020:04:03 | FILE REVISION DATE |                   |

| SIZE STRIP | SHEET N/A | DRAWING No. | PL2429-AL-008 |
|------------|-----------|-------------|---------------|
|------------|-----------|-------------|---------------|

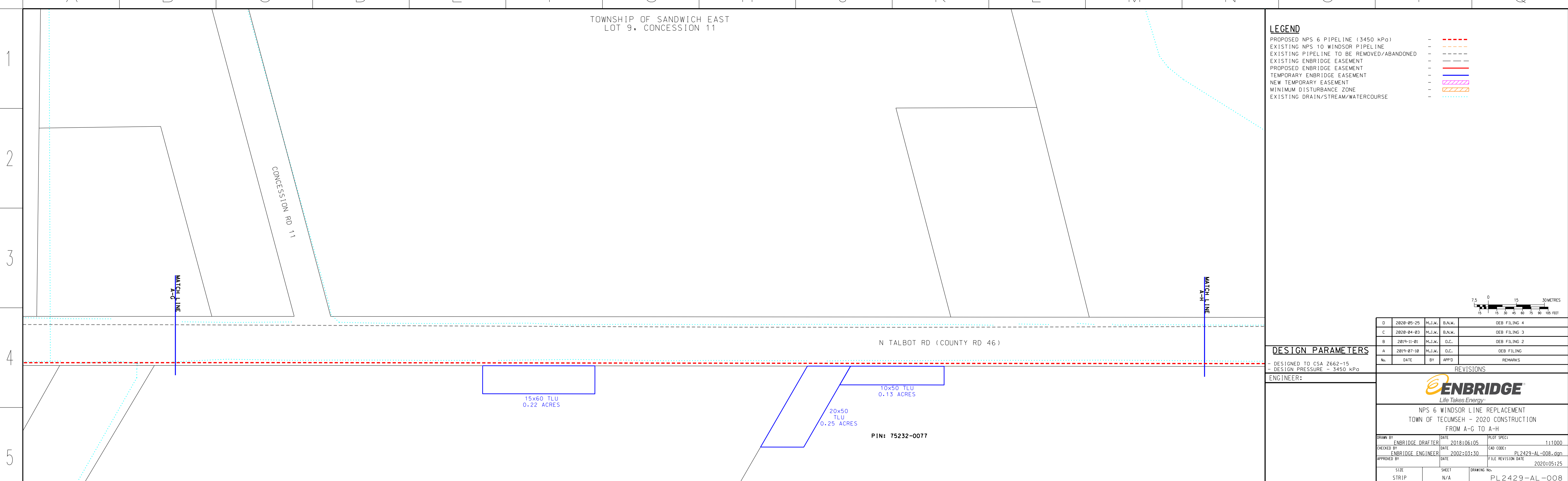
15x60 TLU  
0.22 ACRES

10x50 TLU  
0.13 ACRES

20x50 TLU  
0.25 ACRES

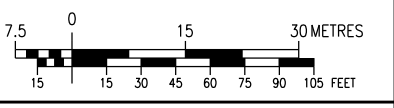
PIN: 75232-0077

TOWNSHIP OF SANDWICH EAST  
LOT 9, CONCESSION 11



**LEGEND**

- PROPOSED NPS 6 PIPELINE (3450 kPa) - - - - -
- EXISTING NPS 10 WINDSOR PIPELINE - - - - -
- EXISTING PIPELINE TO BE REMOVED/ABANDONED - - - - -
- EXISTING ENBRIDGE EASEMENT - - - - -
- PROPOSED ENBRIDGE EASEMENT - - - - -
- TEMPORARY ENBRIDGE EASEMENT - - - - -
- NEW TEMPORARY EASEMENT - - - - -
- MINIMUM DISTURBANCE ZONE - - - - -
- EXISTING DRAIN/STREAM/WATERCOURSE - - - - -



**DESIGN PARAMETERS**

DESIGNED TO CSA 2662-15  
DESIGN PRESSURE - 3450 kPa

ENGINEER:

| NO. | DATE       | BY     | APPD   | REMARKS      |
|-----|------------|--------|--------|--------------|
| D   | 2020-05-25 | M.J.W. | B.N.W. | OEB FILING 4 |
| C   | 2020-04-03 | M.J.W. | B.N.W. | OEB FILING 3 |
| D   | 2019-11-01 | M.J.W. | O.C.   | OEB FILING 2 |
| A   | 2019-07-18 | M.J.W. | O.C.   | OEB FILING   |

**REVISIONS**

**ENBRIDGE**  
*Life Takes Energy*

NPS 6 WINDSOR LINE REPLACEMENT  
TOWN OF TECUMSEH - 2020 CONSTRUCTION  
FROM A-G TO A-H

| DRAWN BY    | ENBRIDGE DRAFTER  | DATE | 2018:06:05 | DATE | 2018:06:05 | SCALE              | 1:1000            |
|-------------|-------------------|------|------------|------|------------|--------------------|-------------------|
| CHECKED BY  | ENBRIDGE ENGINEER | DATE | 2002:03:30 | DATE | 2002:03:30 | CAD CORE:          | PL2429-AL-008.dgn |
| APPROVED BY |                   | DATE |            | DATE | 2020:05:25 | FILE REVISION DATE |                   |

| SIZE STRIP | SHEET N/A | DRAWING No. | PL2429-AL-008 |
|------------|-----------|-------------|---------------|
|------------|-----------|-------------|---------------|

15x60 TLU  
0.22 ACRES

10x50 TLU  
0.13 ACRES

20x50 TLU  
0.25 ACRES

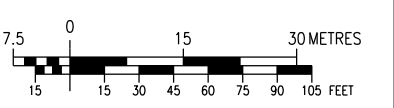
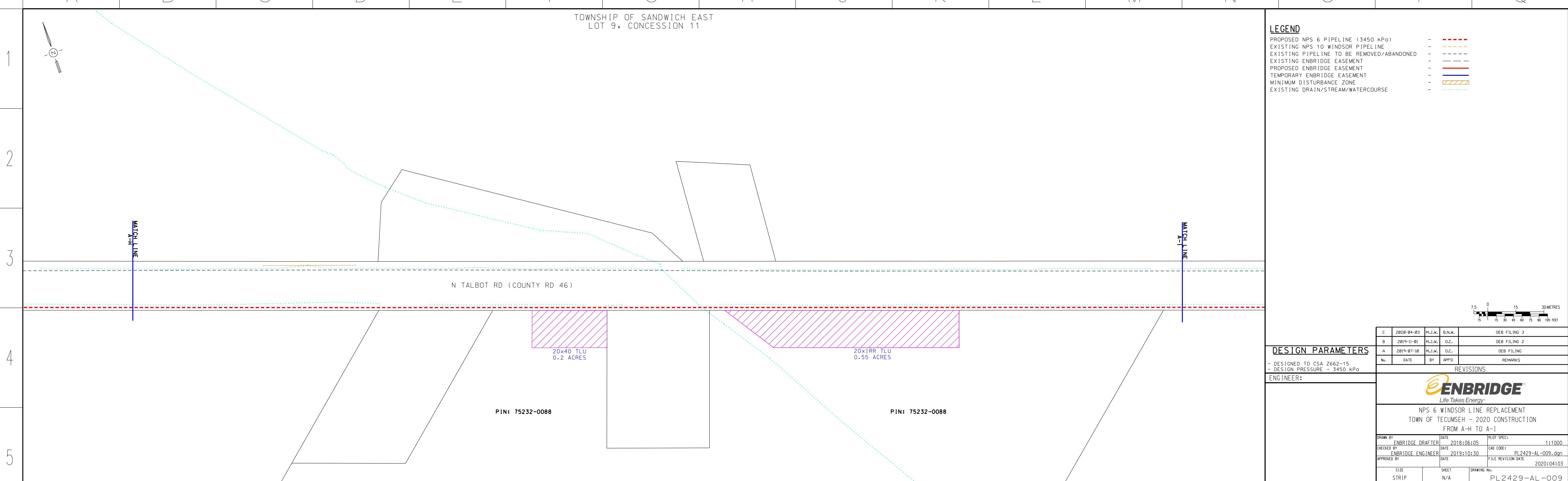
PIN: 75232-0077

TOWNSHIP OF SANDWICH EAST  
LOT 9, CONCESSION 11



**LEGEND**

|   |           |
|---|-----------|
| PROPOSED NPS 6 PIPELINE (3450 kPa)        | - - - - - |
| EXISTING NPS 10 WINDSOR PIPELINE          | - - - - - |
| EXISTING PIPELINE TO BE REMOVED/ABANDONED | - - - - - |
| EXISTING ENBRIDGE EASEMENT                | - - - - - |
| PROPOSED ENBRIDGE EASEMENT                | - - - - - |
| TEMPORARY ENBRIDGE EASEMENT               | - - - - - |
| MINIMUM DISTURBANCE ZONE                  | - - - - - |
| EXISTING DRAIN/STREAM/WATERCOURSE         | - - - - - |



**DESIGN PARAMETERS**

- DESIGNED TO CSA Z662-15  
- DESIGN PRESSURE - 3450 kPa

ENGINEER:

| REVISIONS |            |        |        |
|-----------|------------|--------|--------|
| NO.       | DATE       | BY     | APPROD |
| C         | 2020-04-03 | M.J.W. | B.N.W. |
| D         | 2019-11-01 | M.J.W. | O.C.   |
| A         | 2019-07-18 | M.J.W. | O.C.   |

**ENBRIDGE**  
*Life Takes Energy*

NPS 6 WINDSOR LINE REPLACEMENT  
TOWN OF TECUMSEH - 2020 CONSTRUCTION  
FROM A-H TO A-I

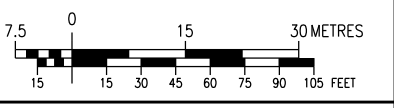
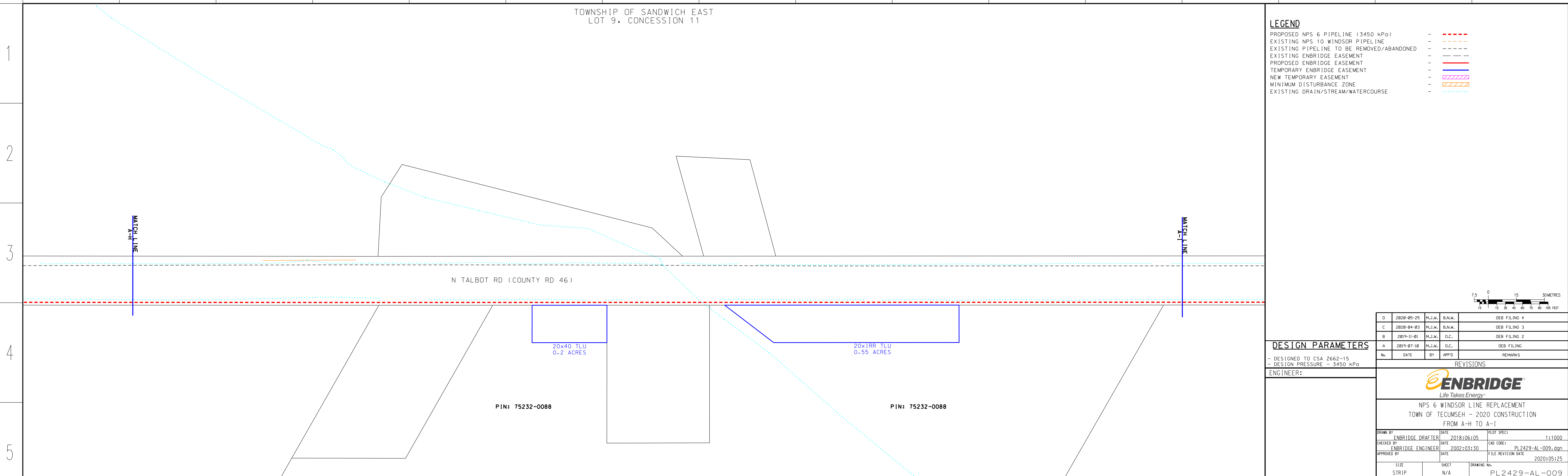
|             |                   |      |            |                    |                   |
|-------------|-------------------|------|------------|--------------------|-------------------|
| DRAWN BY    | ENBRIDGE DRAFTER  | DATE | 2018:06:05 | PLOT SPEC:         | 1:1000            |
| CHECKED BY  | ENBRIDGE ENGINEER | DATE | 2019:10:30 | CAD CORE:          | PL2429-AL-009.dgn |
| APPROVED BY |                   | DATE |            | FILE REVISION DATE | 2020:04:03        |

|            |           |             |               |
|------------|-----------|-------------|---------------|
| SIZE STRIP | SHEET N/A | DRAWING No. | PL2429-AL-009 |
|------------|-----------|-------------|---------------|

TOWNSHIP OF SANDWICH EAST  
LOT 9, CONCESSION 11

**LEGEND**

|   |           |
|---|-----------|
| PROPOSED NPS 6 PIPELINE (3450 kPa)        | - - - - - |
| EXISTING NPS 10 WINDSOR PIPELINE          | - - - - - |
| EXISTING PIPELINE TO BE REMOVED/ABANDONED | - - - - - |
| EXISTING ENBRIDGE EASEMENT                | - - - - - |
| PROPOSED ENBRIDGE EASEMENT                | - - - - - |
| TEMPORARY ENBRIDGE EASEMENT               | - - - - - |
| NEW TEMPORARY EASEMENT                    | - - - - - |
| MINIMUM DISTURBANCE ZONE                  | - - - - - |
| EXISTING DRAIN/STREAM/WATERCOURSE         | - - - - - |



**DESIGN PARAMETERS**

- DESIGNED TO CSA Z662-15  
- DESIGN PRESSURE - 3450 kPa

ENGINEER:

| REVISIONS |            |        |        |
|-----------|------------|--------|--------|
| NO.       | DATE       | BY     | APPROD |
| D         | 2020-05-25 | M.J.W. | B.N.W. |
| C         | 2020-04-03 | M.J.W. | B.N.W. |
| D         | 2019-11-01 | M.J.W. | O.C.   |
| A         | 2019-07-18 | M.J.W. | O.C.   |

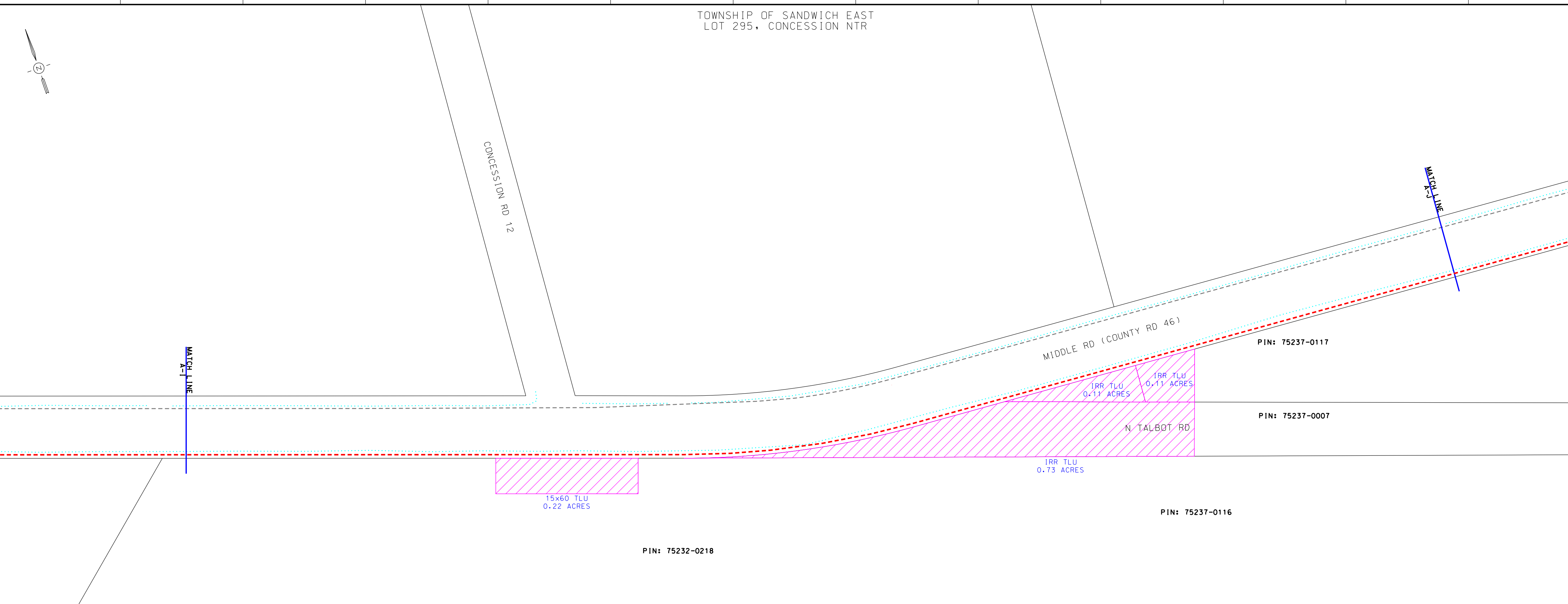
**ENBRIDGE**  
*Life Takes Energy*

NPS 6 WINDSOR LINE REPLACEMENT  
TOWN OF TECUMSEH - 2020 CONSTRUCTION  
FROM A-H TO A-I

|             |                   |      |            |                    |                   |
|-------------|-------------------|------|------------|--------------------|-------------------|
| DRAWN BY    | ENBRIDGE DRAFTER  | DATE | 2018:06:05 | PLOT SPEC:         | 1:1000            |
| CHECKED BY  | ENBRIDGE ENGINEER | DATE | 2002:03:30 | CAD CORE:          | PL2429-AL-009.dgn |
| APPROVED BY |                   | DATE |            | FILE REVISION DATE | 2020:05:25        |

|            |           |             |               |
|------------|-----------|-------------|---------------|
| SIZE STRIP | SHEET N/A | DRAWING No. | PL2429-AL-009 |
|------------|-----------|-------------|---------------|

TOWNSHIP OF SANDWICH EAST  
LOT 295, CONCESSION NTR



**LEGEND**

- PROPOSED NPS 6 PIPELINE (3450 kPa) - - - - -
- EXISTING NPS 10 WINDSOR PIPELINE - - - - -
- EXISTING PIPELINE TO BE REMOVED/ABANDONED - - - - -
- PROPOSED ENBRIDGE EASEMENT - - - - -
- EXISTING ENBRIDGE EASEMENT - - - - -
- PROPOSED ENBRIDGE EASEMENT - - - - -
- TEMPORARY ENBRIDGE EASEMENT - - - - -
- MINIMUM DISTURBANCE ZONE - - - - -
- EXISTING DRAIN/STREAM/WATERCOURSE - - - - -

**DESIGN PARAMETERS**

DESIGNED TO CSA 2662-15  
DESIGN PRESSURE - 3450 kPa

ENGINEER:

| NO. | DATE       | BY     | APPD   | REMARKS      |
|-----|------------|--------|--------|--------------|
| C   | 2020-04-03 | M.J.W. | B.N.W. | DEB FILING 3 |
| D   | 2019-11-01 | M.J.W. | G.C.   | DEB FILING 2 |
| A   | 2019-07-18 | M.J.W. | G.C.   | DEB FILING   |

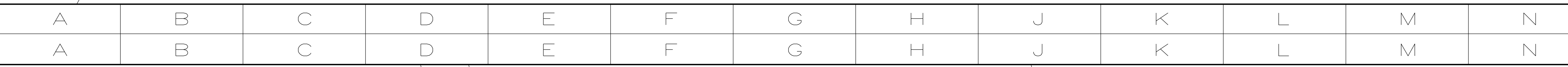
**REVISIONS**

**ENBRIDGE**  
Life Takes Energy


NPS 6 WINDSOR LINE REPLACEMENT  
TOWN OF TECUMSEH - 2020 CONSTRUCTION  
FROM A-I TO A-J

| DRAWN BY    | ENBRIDGE DRAFTER  | DATE | 2018:06:05 | DATE | 2018:06:05 | PLT SPEC           | 1:1000            |
|-------------|-------------------|------|------------|------|------------|--------------------|-------------------|
| CHECKED BY  | ENBRIDGE ENGINEER | DATE | 2019:10:30 | DATE | 2019:10:30 | CAD CODE           | PL2429-AL-010.dgn |
| APPROVED BY |                   | DATE |            | DATE | 2020:04:03 | FILE REVISION DATE |                   |

| SIZE STRIP | SHEET N/A | DRAWING NO. | PL2429-AL-010 |
|------------|-----------|-------------|---------------|
|------------|-----------|-------------|---------------|



TOWNSHIP OF SANDWICH EAST  
LOT 295, CONCESSION NTR



**LEGEND**

- PROPOSED NPS 6 PIPELINE (3450 kPa) - - - - -
- EXISTING NPS 10 WINDSOR PIPELINE - - - - -
- EXISTING PIPELINE TO BE REMOVED/ABANDONED - - - - -
- PROPOSED ENBRIDGE EASEMENT - - - - -
- EXISTING ENBRIDGE EASEMENT - - - - -
- PROPOSED ENBRIDGE EASEMENT - - - - -
- TEMPORARY ENBRIDGE EASEMENT - - - - -
- NEW TEMPORARY EASEMENT - - - - -
- MINIMUM DISTURBANCE ZONE - - - - -
- EXISTING DRAIN/STREAM/WATERCOURSE - - - - -

**DESIGN PARAMETERS**

DESIGNED TO CSA 2662-15  
DESIGN PRESSURE - 3450 kPa

ENGINEER:

| NO. | DATE       | BY     | APPD   | REMARKS      |
|-----|------------|--------|--------|--------------|
| D   | 2020-05-25 | M.J.W. | B.N.W. | DEB FILING 4 |
| C   | 2020-04-03 | M.J.W. | B.N.W. | DEB FILING 3 |
| D   | 2019-11-01 | M.J.W. | G.C.   | DEB FILING 2 |
| A   | 2019-07-18 | M.J.W. | G.C.   | DEB FILING   |

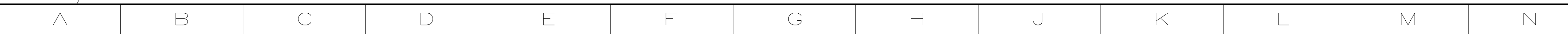
**REVISIONS**

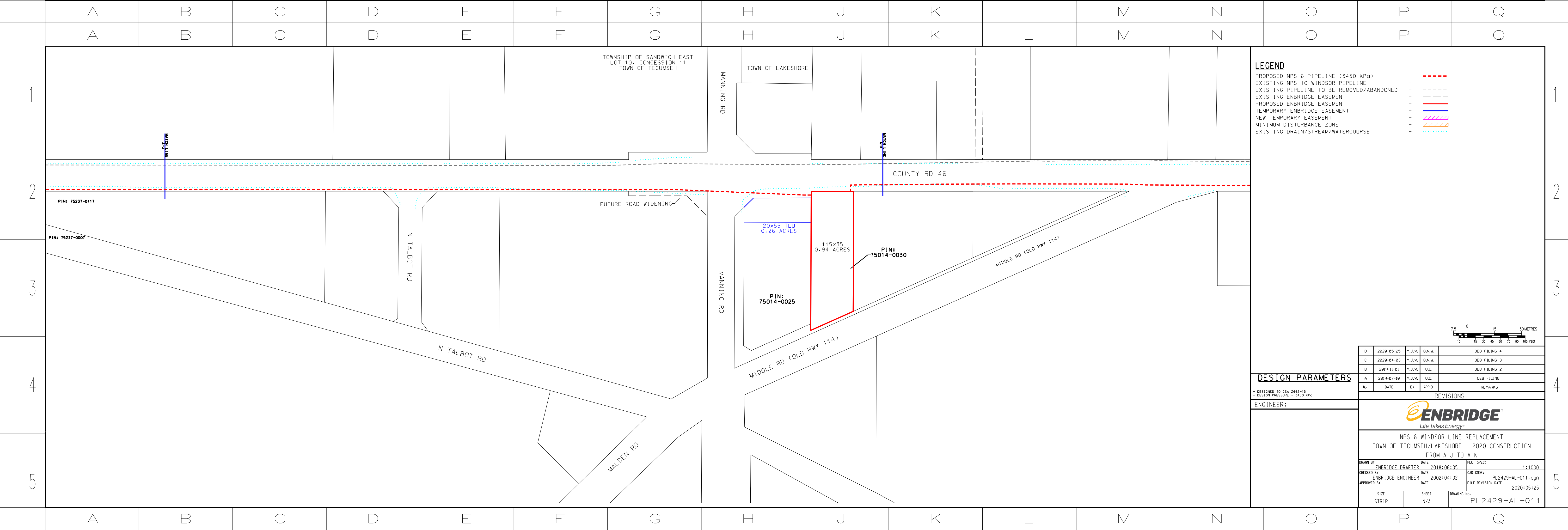
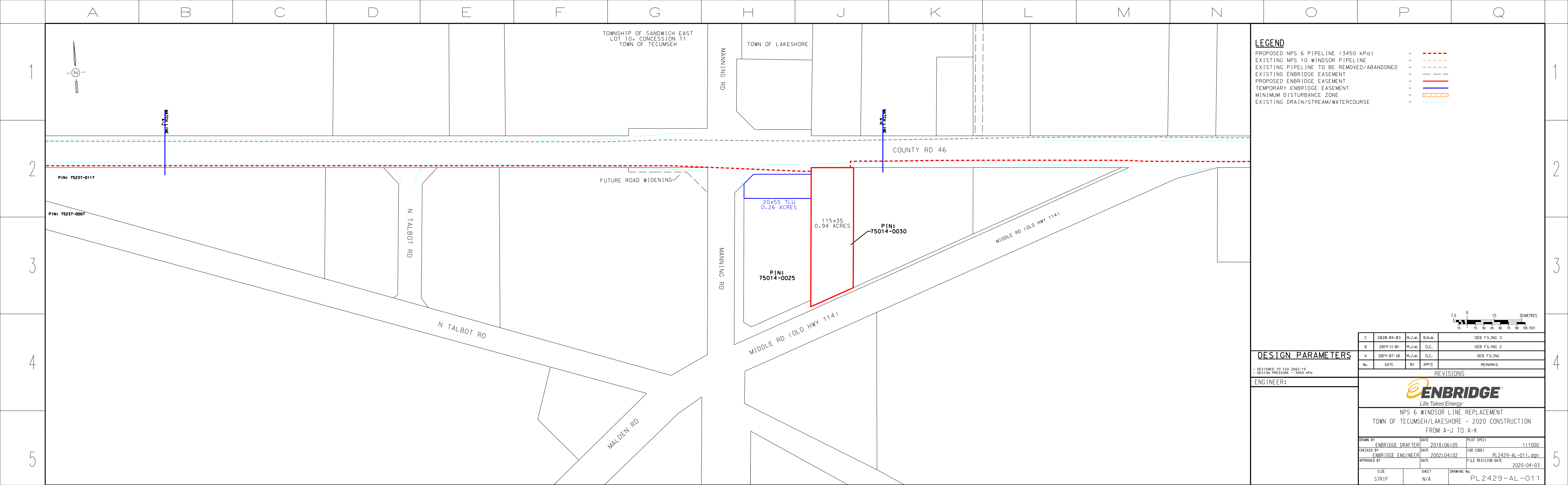
**ENBRIDGE**  
Life Takes Energy

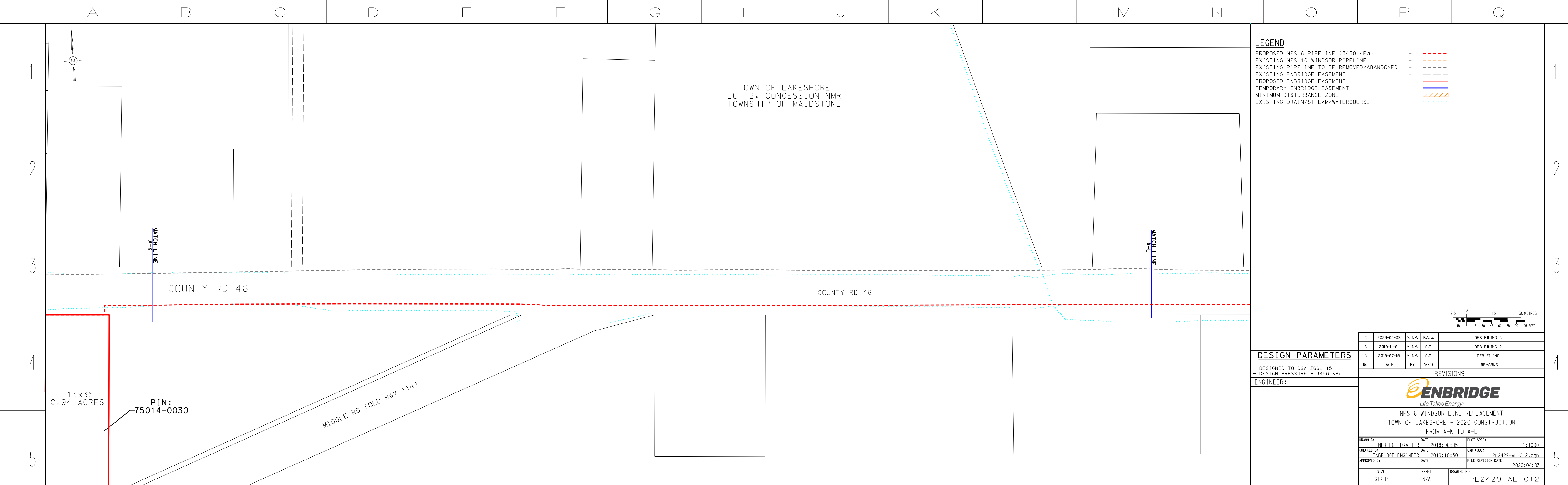
NPS 6 WINDSOR LINE REPLACEMENT  
TOWN OF TECUMSEH - 2020 CONSTRUCTION  
FROM A-I TO A-J

| DRAWN BY    | ENBRIDGE DRAFTER  | DATE | 2018:06:05 | DATE | 2018:06:05 | PLT SPEC           | 1:1000            |
|-------------|-------------------|------|------------|------|------------|--------------------|-------------------|
| CHECKED BY  | ENBRIDGE ENGINEER | DATE | 2002:03:30 | DATE | 2002:03:30 | CAD CODE           | PL2429-AL-010.dgn |
| APPROVED BY |                   | DATE |            | DATE | 2020:05:25 | FILE REVISION DATE |                   |

| SIZE STRIP | SHEET N/A | DRAWING NO. | PL2429-AL-010 |
|------------|-----------|-------------|---------------|
|------------|-----------|-------------|---------------|







**LEGEND**

|   |           |
|---|-----------|
| PROPOSED NPS 6 PIPELINE (3450 kPa)        | - - - - - |
| EXISTING NPS 10 WINDSOR PIPELINE          | - - - - - |
| EXISTING PIPELINE TO BE REMOVED/ABANDONED | - - - - - |
| PROPOSED ENBRIDGE EASEMENT                | - - - - - |
| EXISTING ENBRIDGE EASEMENT                | - - - - - |
| PROPOSED ENBRIDGE EASEMENT                | - - - - - |
| TEMPORARY ENBRIDGE EASEMENT               | - - - - - |
| MINIMUM DISTURBANCE ZONE                  | - - - - - |
| EXISTING DRAIN/STREAM/WATERCOURSE         | - - - - - |

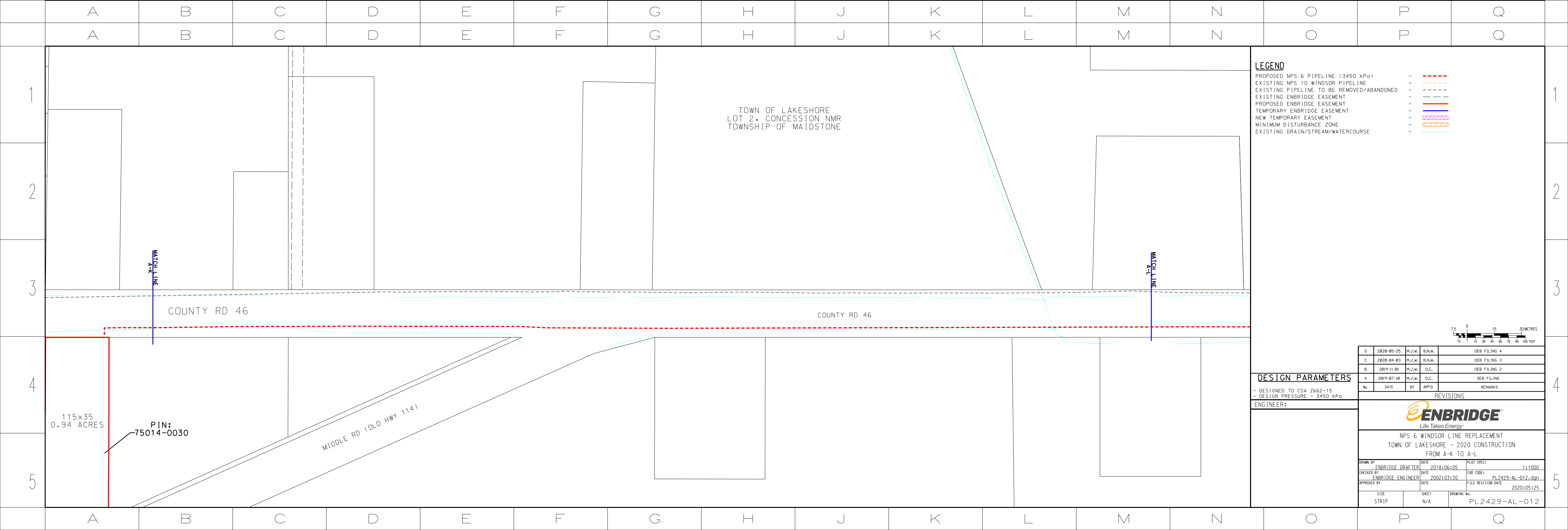
**DESIGN PARAMETERS**

- DESIGNED TO CSA Z662-15  
 - DESIGN PRESSURE - 3450 kPa

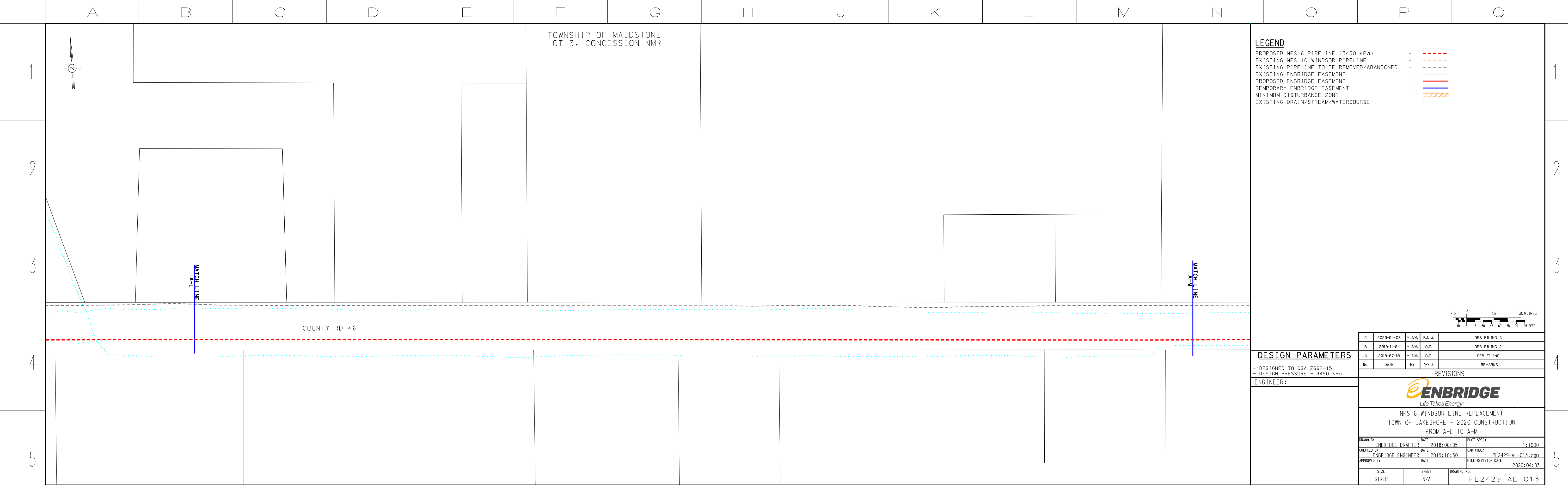
ENGINEER:

| NO. | DATE       | BY     | APPD   | REMARKS      |
|-----|------------|--------|--------|--------------|
| C   | 2020-04-03 | M.J.W. | B.N.W. | DEB FILING 3 |
| D   | 2019-11-01 | M.J.W. | G.C.   | DEB FILING 2 |
| A   | 2019-07-18 | M.J.W. | G.C.   | DEB FILING   |

| REVISIONS  |                   |             |               |
|--|-------------------|-------------|---------------|
| <b>ENBRIDGE</b><br>Life Takes Energy   |                   |             |               |
| NPS 6 WINDSOR LINE REPLACEMENT<br>TOWN OF LAKESHORE - 2020 CONSTRUCTION<br>FROM A-K TO A-L |                   |             |               |
| DRAWN BY   | ENBRIDGE DRAFTER  | DATE        | 2018:06:05    |
| CHECKED BY   | ENBRIDGE ENGINEER | DATE        | 2019:10:30    |
| APPROVED BY  |                   | DATE        | 2020:04:03    |
| SIZE STRIP   | SHEET N/A         | DRAWING No. | PL2429-AL-012 |



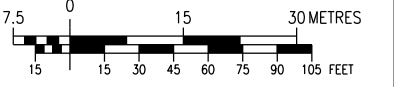




TOWNSHIP OF MAIDSTONE  
LOT 3, CONCESSION NMR

**LEGEND**

- PROPOSED NPS 6 PIPELINE (3450 kPa) - - - - -
- EXISTING NPS 10 WINDSOR PIPELINE - - - - -
- EXISTING PIPELINE TO BE REMOVED/ABANDONED - - - - -
- PROPOSED ENBRIDGE EASEMENT - - - - -
- EXISTING ENBRIDGE EASEMENT - - - - -
- PROPOSED ENBRIDGE EASEMENT - - - - -
- TEMPORARY ENBRIDGE EASEMENT - - - - -
- MINIMUM DISTURBANCE ZONE - - - - -
- EXISTING DRAIN/STREAM/WATERCOURSE - - - - -



| NO. | DATE       | BY     | APPD   | REMARKS      |
|-----|------------|--------|--------|--------------|
| C   | 2020-04-03 | M.J.W. | B.N.W. | DEB FILING 3 |
| D   | 2019-11-01 | M.J.W. | G.C.   | DEB FILING 2 |
| A   | 2019-07-18 | M.J.W. | G.C.   | DEB FILING   |

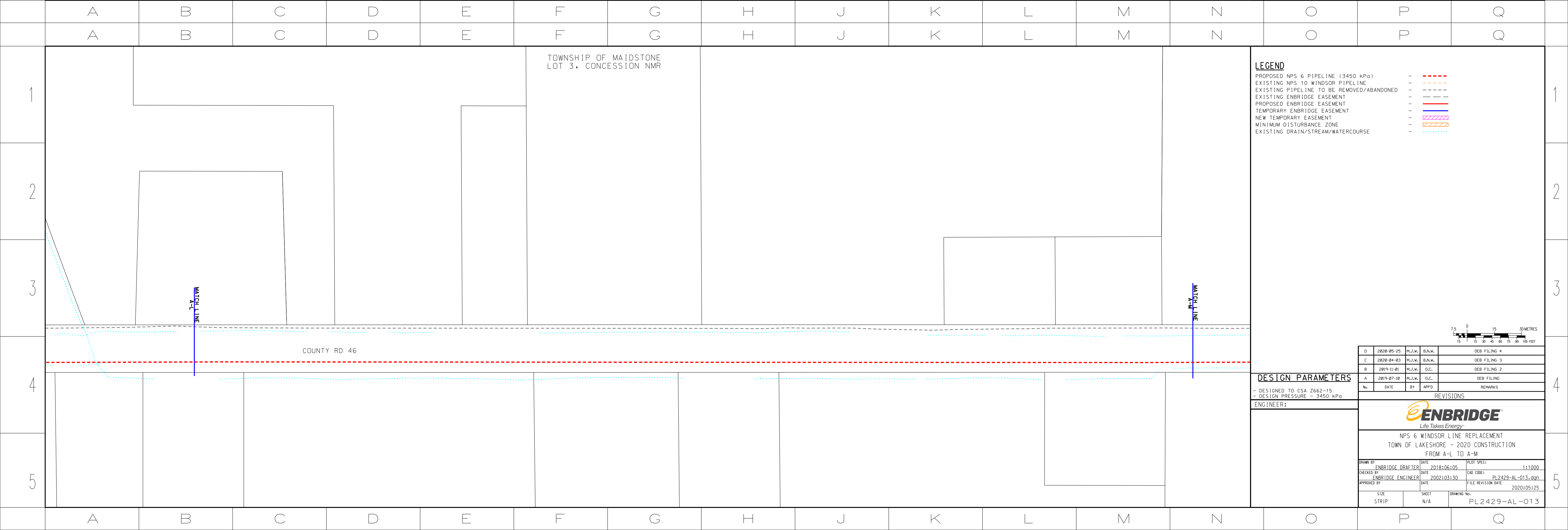
**DESIGN PARAMETERS**  
 - DESIGNED TO CSA 2662-15  
 - DESIGN PRESSURE - 3450 kPa

ENGINEER:

| DATE       | REVISIONS         |
|------------|-------------------|
| 2018:06:05 | PL2429-AL-013.dgn |
| 2019:10:30 | PL2429-AL-013.dgn |
| 2020:04:03 | PL2429-AL-013     |



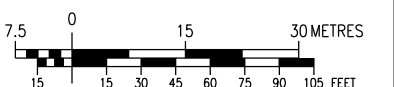
NPS 6 WINDSOR LINE REPLACEMENT  
 TOWN OF LAKESHORE - 2020 CONSTRUCTION  
 FROM A-L TO A-M



TOWNSHIP OF MAIDSTONE  
LOT 3, CONCESSION NMR

**LEGEND**

- PROPOSED NPS 6 PIPELINE (3450 kPa) - - - - -
- EXISTING NPS 10 WINDSOR PIPELINE - - - - -
- EXISTING PIPELINE TO BE REMOVED/ABANDONED - - - - -
- PROPOSED ENBRIDGE EASEMENT - - - - -
- EXISTING ENBRIDGE EASEMENT - - - - -
- PROPOSED ENBRIDGE EASEMENT - - - - -
- TEMPORARY ENBRIDGE EASEMENT - - - - -
- NEW TEMPORARY EASEMENT - - - - -
- MINIMUM DISTURBANCE ZONE - - - - -
- EXISTING DRAIN/STREAM/WATERCOURSE - - - - -



| NO. | DATE       | BY     | APPD   | REMARKS      |
|-----|------------|--------|--------|--------------|
| D   | 2020-05-25 | M.J.W. | B.N.W. | DEB FILING 4 |
| C   | 2020-04-03 | M.J.W. | B.N.W. | DEB FILING 3 |
| D   | 2019-11-01 | M.J.W. | G.C.   | DEB FILING 2 |
| A   | 2019-07-18 | M.J.W. | G.C.   | DEB FILING   |

**DESIGN PARAMETERS**  
 - DESIGNED TO CSA 2662-15  
 - DESIGN PRESSURE - 3450 kPa

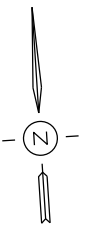
ENGINEER:

| DATE       | REVISIONS         |
|------------|-------------------|
| 2018:06:05 | PL2429-AL-013.dgn |
| 2002:03:30 | PL2429-AL-013.dgn |
| 2020:05:25 | PL2429-AL-013     |



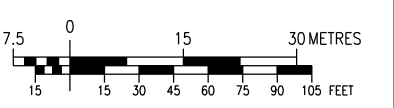
NPS 6 WINDSOR LINE REPLACEMENT  
 TOWN OF LAKESHORE - 2020 CONSTRUCTION  
 FROM A-L TO A-M

TOWNSHIP OF MAIDSTONE  
LOT 3, CONCESSION NMR



**LEGEND**

- PROPOSED NPS 6 PIPELINE (3450 kPa) - - - - -
- EXISTING NPS 10 WINDSOR PIPELINE - - - - -
- EXISTING PIPELINE TO BE REMOVED/ABANDONED - - - - -
- EXISTING ENBRIDGE EASEMENT - - - - -
- PROPOSED ENBRIDGE EASEMENT - - - - -
- TEMPORARY ENBRIDGE EASEMENT - - - - -
- MINIMUM DISTURBANCE ZONE - - - - -
- EXISTING DRAIN/STREAM/WATERCOURSE - - - - -



COUNTY RD 46

MATCH LINE  
A-N

MATCH LINE  
A-N

**DESIGN PARAMETERS**

- DESIGNED TO CSA 2662-15  
- DESIGN PRESSURE - 3450 kPa

ENGINEER:

**REVISIONS**

| No. | DATE       | BY     | APPD   | REMARKS      |
|-----|------------|--------|--------|--------------|
| C   | 2020-04-03 | M.J.W. | B.N.W. | DEB FILING 3 |
| D   | 2019-11-01 | M.J.W. | G.C.   | DEB FILING 2 |
| A   | 2019-07-18 | M.J.W. | G.C.   | DEB FILING   |



**NPS 6 WINDSOR LINE REPLACEMENT  
TOWN OF LAKESHORE - 2020 CONSTRUCTION  
FROM A-M TO A-N**

|             |                   |      |            |                    |                   |
|-------------|-------------------|------|------------|--------------------|-------------------|
| DRAWN BY    | ENBRIDGE DRAFTER  | DATE | 2018:06:05 | PLOT SPEC:         | 1:1000            |
| CHECKED BY  | ENBRIDGE ENGINEER | DATE | 2019:10:30 | CAD CODE:          | PL2429-AL-014.dgn |
| APPROVED BY |                   | DATE |            | FILE REVISION DATE | 2020:04:03        |

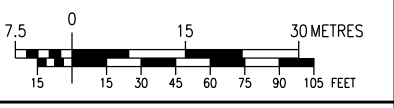
|            |           |             |               |
|------------|-----------|-------------|---------------|
| SIZE STRIP | SHEET N/A | DRAWING No. | PL2429-AL-014 |
|------------|-----------|-------------|---------------|

A B C D E F G H J K L M N O P Q

TOWNSHIP OF MAIDSTONE  
LOT 3, CONCESSION NMR

**LEGEND**

- PROPOSED NPS 6 PIPELINE (3450 kPa) - - - - -
- EXISTING NPS 10 WINDSOR PIPELINE - - - - -
- EXISTING PIPELINE TO BE REMOVED/ABANDONED - - - - -
- EXISTING ENBRIDGE EASEMENT - - - - -
- PROPOSED ENBRIDGE EASEMENT - - - - -
- TEMPORARY ENBRIDGE EASEMENT - - - - -
- NEW TEMPORARY EASEMENT - - - - -
- MINIMUM DISTURBANCE ZONE - - - - -
- EXISTING DRAIN/STREAM/WATERCOURSE - - - - -



COUNTY RD 46

MATCH LINE  
A-N

MATCH LINE  
A-N

**DESIGN PARAMETERS**

- DESIGNED TO CSA 2662-15  
- DESIGN PRESSURE - 3450 kPa

ENGINEER:

**REVISIONS**

| No. | DATE       | BY     | APPD   | REMARKS      |
|-----|------------|--------|--------|--------------|
| D   | 2020-05-25 | M.J.W. | B.N.W. | DEB FILING 4 |
| C   | 2020-04-03 | M.J.W. | B.N.W. | DEB FILING 3 |
| D   | 2019-11-01 | M.J.W. | G.C.   | DEB FILING 2 |
| A   | 2019-07-18 | M.J.W. | G.C.   | DEB FILING   |




**NPS 6 WINDSOR LINE REPLACEMENT  
TOWN OF LAKESHORE - 2020 CONSTRUCTION  
FROM A-M TO A-N**

|             |                   |      |            |                    |                   |
|-------------|-------------------|------|------------|--------------------|-------------------|
| DRAWN BY    | ENBRIDGE DRAFTER  | DATE | 2018:06:05 | PLOT SPEC:         | 1:1000            |
| CHECKED BY  | ENBRIDGE ENGINEER | DATE | 2002:03:30 | CAD CODE:          | PL2429-AL-014.dgn |
| APPROVED BY |                   | DATE |            | FILE REVISION DATE | 2020:05:25        |

|            |           |             |               |
|------------|-----------|-------------|---------------|
| SIZE STRIP | SHEET N/A | DRAWING No. | PL2429-AL-014 |
|------------|-----------|-------------|---------------|

A B C D E F G H J K L M N O P Q

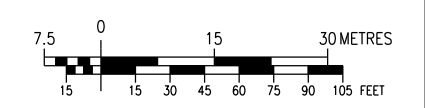
A B C D E F G H J K L M N O P Q



TOWNSHIP OF MAIDSTONE  
LOT 4, CONCESSION NMR

**LEGEND**

- PROPOSED NPS 6 PIPELINE (3450 kPa) - - - - -
- EXISTING NPS 10 WINDSOR PIPELINE - - - - -
- EXISTING PIPELINE TO BE REMOVED/ABANDONED - - - - -
- EXISTING ENBRIDGE EASEMENT - - - - -
- PROPOSED ENBRIDGE EASEMENT - - - - -
- TEMPORARY ENBRIDGE EASEMENT - - - - -
- MINIMUM DISTURBANCE ZONE - - - - -
- EXISTING DRAIN/STREAM/WATERCOURSE - - - - -



COUNTY RD 46

COUNTY RD 46

**DESIGN PARAMETERS**

- DESIGNED TO CSA 2662-15  
- DESIGN PRESSURE - 3450 kPa

| No. | DATE       | BY     | APPD   | REMARKS      |
|-----|------------|--------|--------|--------------|
| C   | 2020-04-03 | M.J.W. | B.N.W. | OEB FILING 3 |
| D   | 2019-11-01 | M.J.W. | G.C.   | OEB FILING 2 |
| A   | 2019-07-18 | M.J.W. | G.C.   | OEB FILING   |

ENGINEER:

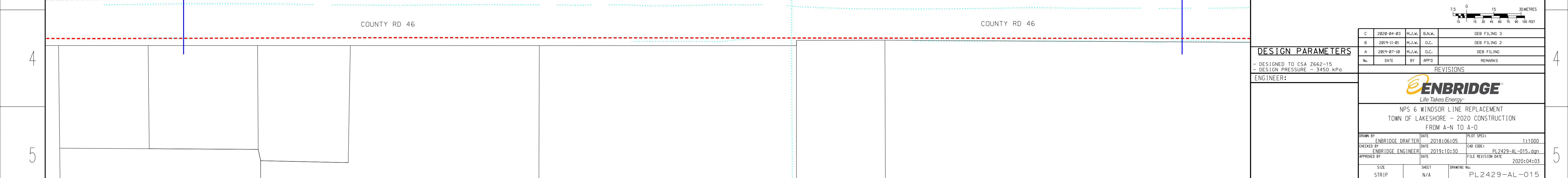
**REVISIONS**

**ENBRIDGE**  
Life Takes Energy

NPS 6 WINDSOR LINE REPLACEMENT  
TOWN OF LAKESHORE - 2020 CONSTRUCTION  
FROM A-N TO A-O


|             |                   |      |            |                    |                   |
|-------------|-------------------|------|------------|--------------------|-------------------|
| DRAWN BY    | ENBRIDGE DRAFTER  | DATE | 2018:06:05 | PLOT SPEC:         | 1:1000            |
| CHECKED BY  | ENBRIDGE ENGINEER | DATE | 2019:10:30 | CAD CORE:          | PL2429-AL-015.dgn |
| APPROVED BY |                   | DATE |            | FILE REVISION DATE | 2020:04:03        |

|            |           |             |               |
|------------|-----------|-------------|---------------|
| SIZE STRIP | SHEET N/A | DRAWING No. | PL2429-AL-015 |
|------------|-----------|-------------|---------------|



A B C D E F G H J K L M N O P Q

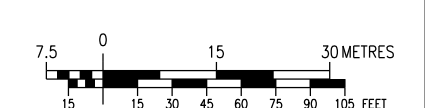
A B C D E F G H J K L M N O P Q



TOWNSHIP OF MAIDSTONE  
LOT 4, CONCESSION NMR

**LEGEND**

- PROPOSED NPS 6 PIPELINE (3450 kPa) - - - - -
- EXISTING NPS 10 WINDSOR PIPELINE - - - - -
- EXISTING PIPELINE TO BE REMOVED/ABANDONED - - - - -
- EXISTING ENBRIDGE EASEMENT - - - - -
- PROPOSED ENBRIDGE EASEMENT - - - - -
- TEMPORARY ENBRIDGE EASEMENT - - - - -
- NEW TEMPORARY EASEMENT - - - - -
- MINIMUM DISTURBANCE ZONE - - - - -
- EXISTING DRAIN/STREAM/WATERCOURSE - - - - -



COUNTY RD 46

COUNTY RD 46

**DESIGN PARAMETERS**

- DESIGNED TO CSA 2662-15  
- DESIGN PRESSURE - 3450 kPa

| No. | DATE       | BY     | APPD   | REMARKS      |
|-----|------------|--------|--------|--------------|
| D   | 2020-05-25 | M.J.W. | B.N.W. | OEB FILING 4 |
| C   | 2020-04-03 | M.J.W. | B.N.W. | OEB FILING 3 |
| D   | 2019-11-01 | M.J.W. | G.C.   | OEB FILING 2 |
| A   | 2019-07-18 | M.J.W. | G.C.   | OEB FILING   |

ENGINEER:

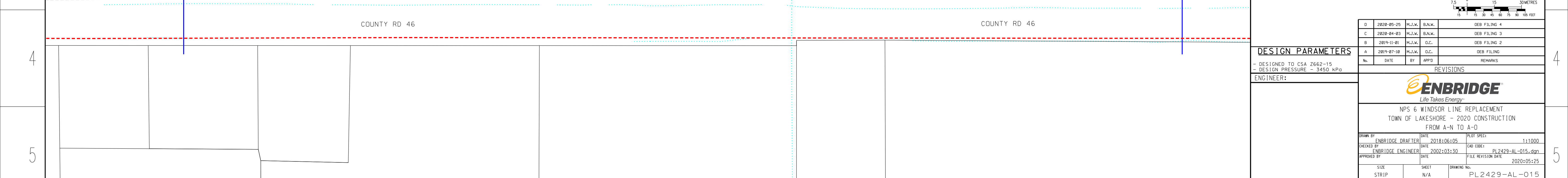
**REVISIONS**

**ENBRIDGE**  
Life Takes Energy

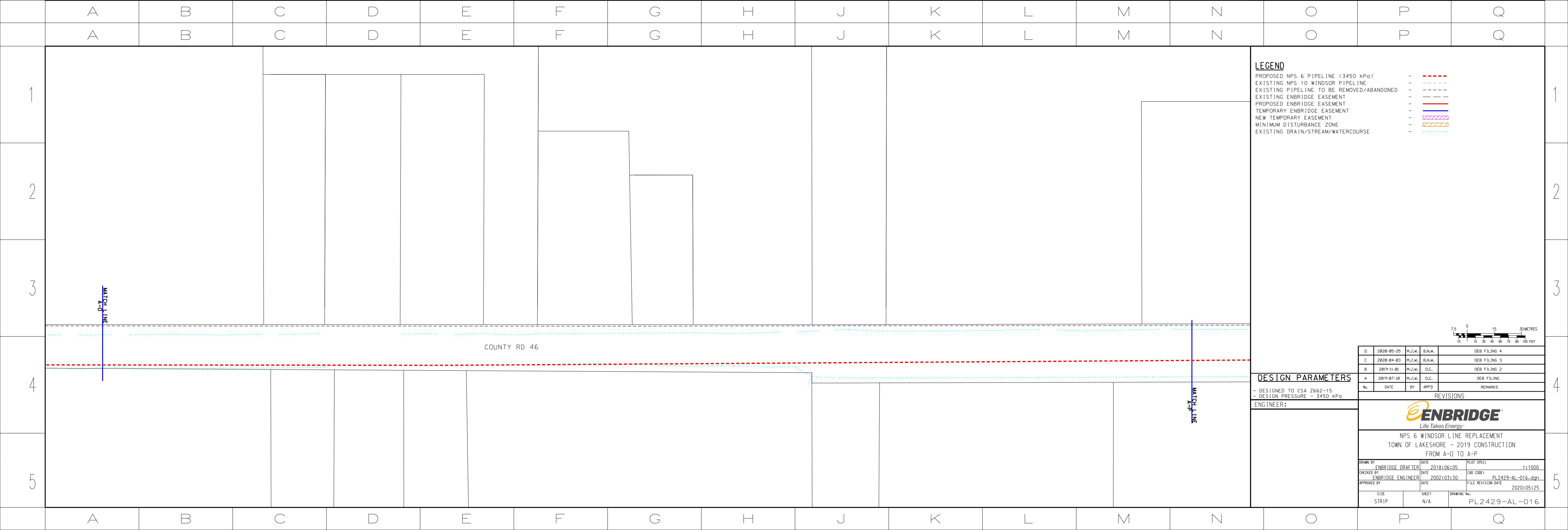
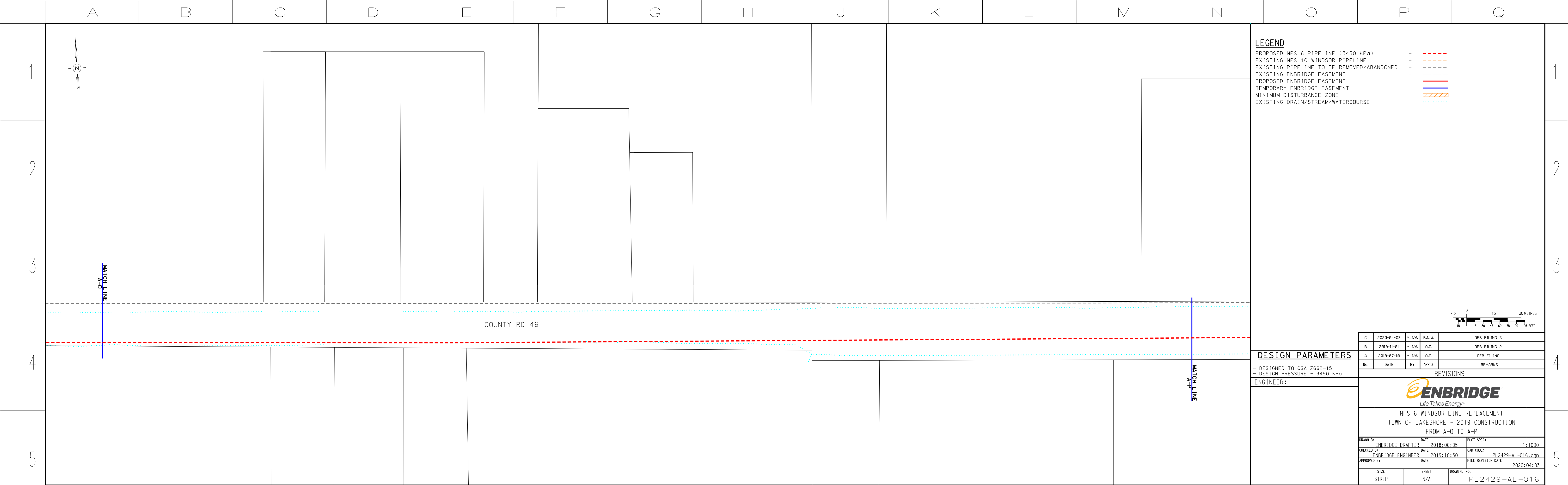
NPS 6 WINDSOR LINE REPLACEMENT  
TOWN OF LAKESHORE - 2020 CONSTRUCTION  
FROM A-N TO A-O

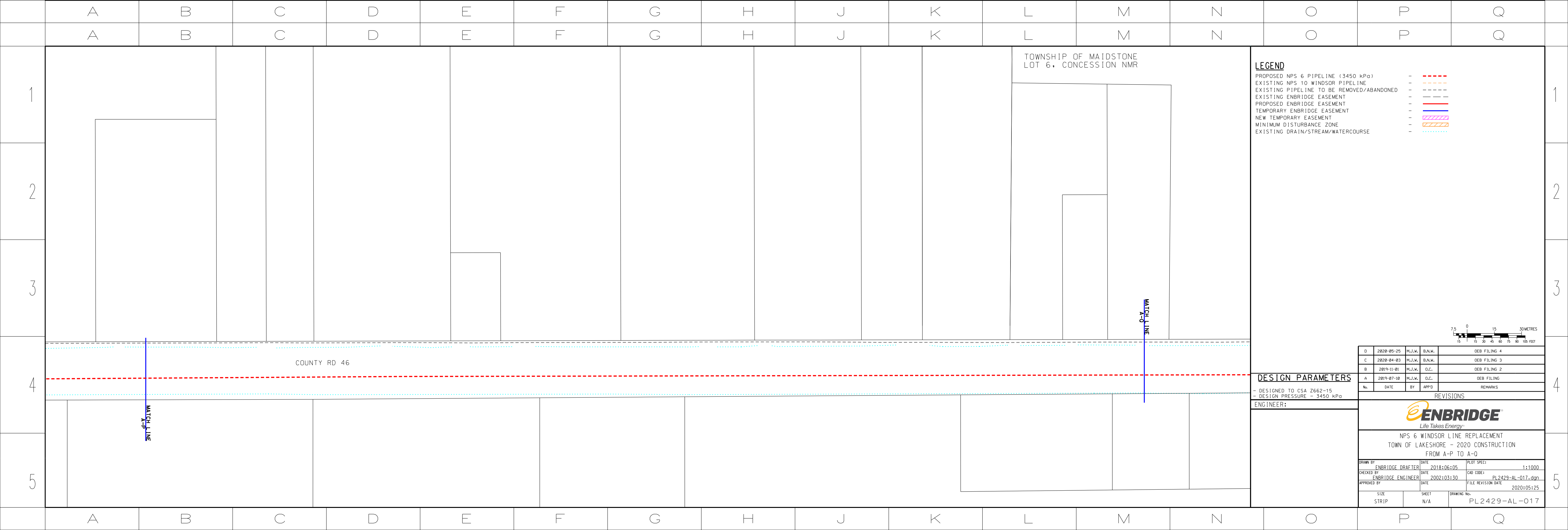
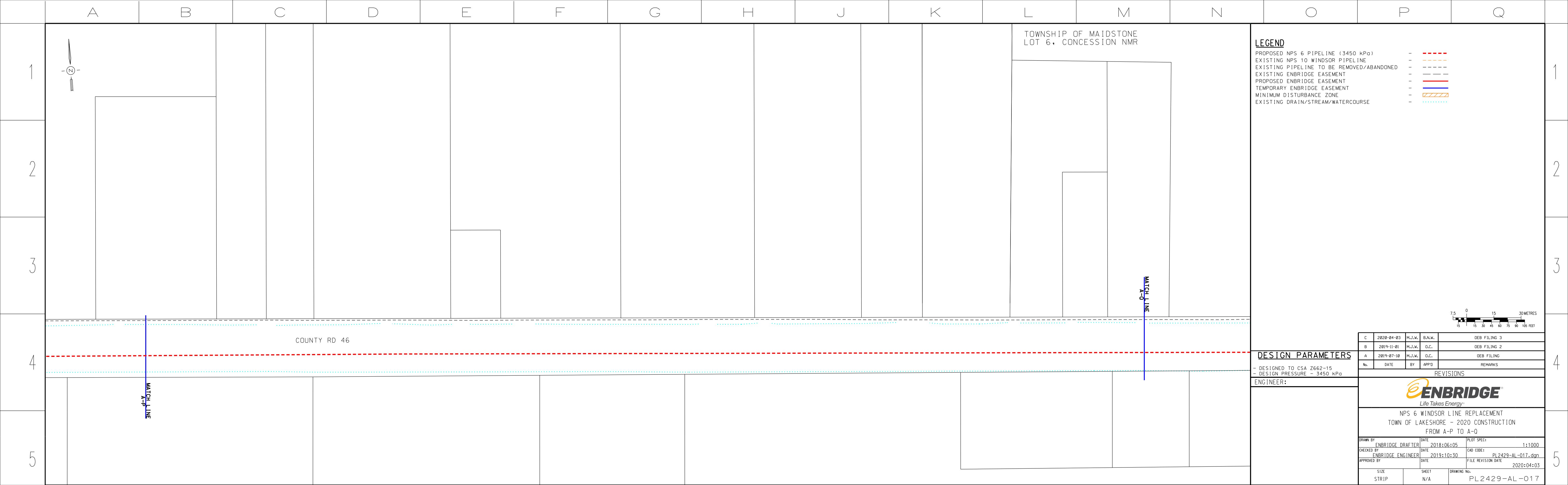
|             |                   |      |            |                    |                   |
|-------------|-------------------|------|------------|--------------------|-------------------|
| DRAWN BY    | ENBRIDGE DRAFTER  | DATE | 2018:06:05 | PLOT SPEC:         | 1:1000            |
| CHECKED BY  | ENBRIDGE ENGINEER | DATE | 2002:03:30 | CAD CORE:          | PL2429-AL-015.dgn |
| APPROVED BY |                   | DATE |            | FILE REVISION DATE | 2020:05:25        |

|            |           |             |               |
|------------|-----------|-------------|---------------|
| SIZE STRIP | SHEET N/A | DRAWING No. | PL2429-AL-015 |
|------------|-----------|-------------|---------------|



A B C D E F G H J K L M N O P Q



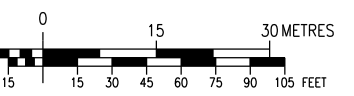


TOWNSHIP OF MAIDSTONE  
LOT 6, CONCESSION NMR

TOWNSHIP OF MAIDSTONE  
LOT 7, CONCESSION NMR

**LEGEND**

- PROPOSED NPS 6 PIPELINE (3450 kPa) - - - - -
- EXISTING NPS 10 WINDSOR PIPELINE - - - - -
- EXISTING PIPELINE TO BE REMOVED/ABANDONED - - - - -
- EXISTING ENBRIDGE EASEMENT - - - - -
- PROPOSED ENBRIDGE EASEMENT - - - - -
- TEMPORARY ENBRIDGE EASEMENT - - - - -
- MINIMUM DISTURBANCE ZONE - - - - -
- EXISTING DRAIN/STREAM/WATERCOURSE - - - - -



**DESIGN PARAMETERS**

DESIGNED TO CSA 2662-15  
DESIGN PRESSURE - 3450 kPa

ENGINEER:

**REVISIONS**

| NO. | DATE       | BY     | APPD   | REMARKS      |
|-----|------------|--------|--------|--------------|
| C   | 2020-04-03 | M.J.W. | B.N.W. | OEB FILING 3 |
| D   | 2019-11-01 | M.J.W. | G.C.   | OEB FILING 2 |
| A   | 2019-07-18 | M.J.W. | G.C.   | OEB FILING   |

| DATE       | DESCRIPTION  | PLT SPEC          |
|------------|--|-------------------|
| 2018:06:05 | NPS 6 WINDSOR LINE REPLACEMENT TOWN OF LAKESHORE - 2020 CONSTRUCTION FROM A-0 TO A-R | 1:1000            |
| 2019:10:30 |  | PL2429-AL-018.dgn |
| 2020:04:03 |  |                   |

| SIZE STRIP | SHEET N/A | DRAWING No.   |
|------------|-----------|---------------|
|            |           | PL2429-AL-018 |



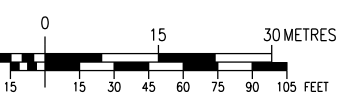
NPS 6 WINDSOR LINE REPLACEMENT  
TOWN OF LAKESHORE - 2020 CONSTRUCTION  
FROM A-0 TO A-R

TOWNSHIP OF MAIDSTONE  
LOT 6, CONCESSION NMR

TOWNSHIP OF MAIDSTONE  
LOT 7, CONCESSION NMR

**LEGEND**

- PROPOSED NPS 6 PIPELINE (3450 kPa) - - - - -
- EXISTING NPS 10 WINDSOR PIPELINE - - - - -
- EXISTING PIPELINE TO BE REMOVED/ABANDONED - - - - -
- EXISTING ENBRIDGE EASEMENT - - - - -
- PROPOSED ENBRIDGE EASEMENT - - - - -
- TEMPORARY ENBRIDGE EASEMENT - - - - -
- NEW TEMPORARY EASEMENT - - - - -
- MINIMUM DISTURBANCE ZONE - - - - -
- EXISTING DRAIN/STREAM/WATERCOURSE - - - - -



**DESIGN PARAMETERS**

DESIGNED TO CSA 2662-15  
DESIGN PRESSURE - 3450 kPa

ENGINEER:

| NO. | DATE       | BY     | APPD   | REMARKS      |
|-----|------------|--------|--------|--------------|
| D   | 2020-05-25 | M.J.W. | B.N.W. | OEB FILING 4 |
| C   | 2020-04-03 | M.J.W. | B.N.W. | OEB FILING 3 |
| D   | 2019-11-01 | M.J.W. | G.C.   | OEB FILING 2 |
| A   | 2019-07-18 | M.J.W. | G.C.   | OEB FILING   |

| DATE       | DESCRIPTION  | PLT SPEC          |
|------------|--|-------------------|
| 2018:06:05 | NPS 6 WINDSOR LINE REPLACEMENT TOWN OF LAKESHORE - 2020 CONSTRUCTION FROM A-0 TO A-R | 1:1000            |
| 2002:03:30 |  | PL2429-AL-018.dgn |
| 2020:05:25 |  |                   |

| SIZE STRIP | SHEET N/A | DRAWING No.   |
|------------|-----------|---------------|
|            |           | PL2429-AL-018 |



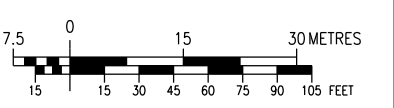
NPS 6 WINDSOR LINE REPLACEMENT  
TOWN OF LAKESHORE - 2020 CONSTRUCTION  
FROM A-0 TO A-R

TOWNSHIP OF MAIDSTONE  
LOT 6, CONCESSION NMR



**LEGEND**

|   |           |
|---|-----------|
| PROPOSED NPS 6 PIPELINE (3450 kPa)        | - - - - - |
| EXISTING NPS 10 WINDSOR PIPELINE          | - - - - - |
| EXISTING PIPELINE TO BE REMOVED/ABANDONED | - - - - - |
| EXISTING ENBRIDGE EASEMENT                | - - - - - |
| PROPOSED ENBRIDGE EASEMENT                | - - - - - |
| TEMPORARY ENBRIDGE EASEMENT               | - - - - - |
| MINIMUM DISTURBANCE ZONE                  | - - - - - |
| EXISTING DRAIN/STREAM/WATERCOURSE         | - - - - - |



| NO. | DATE       | BY     | APPD   | REMARKS      |
|-----|------------|--------|--------|--------------|
| C   | 2020-04-03 | M.J.W. | B.N.W. | OEB FILING 3 |
| D   | 2019-11-01 | M.J.W. | G.C.   | OEB FILING 2 |
| A   | 2019-07-18 | M.J.W. | G.C.   | OEB FILING   |

**DESIGN PARAMETERS**

- DESIGNED TO CSA 2662-15  
- DESIGN PRESSURE - 3450 kPa

ENGINEER:

**REVISIONS**



NPS 6 WINDSOR LINE REPLACEMENT  
TOWN OF LAKESHORE - 2019 CONSTRUCTION  
ROM A-R TO A-S

|             |                   |      |            |                    |                   |
|-------------|-------------------|------|------------|--------------------|-------------------|
| DRAWN BY    | ENBRIDGE DRAFTER  | DATE | 2018:06:05 | PLT SPEC:          | 1:1000            |
| CHECKED BY  | ENBRIDGE ENGINEER | DATE | 2019:10:30 | CAD CORE:          | PL2429-AL-019.dgn |
| APPROVED BY |                   | DATE |            | FILE REVISION DATE | 2020:04:03        |

|            |           |             |               |
|------------|-----------|-------------|---------------|
| SIZE STRIP | SHEET N/A | DRAWING No. | PL2429-AL-019 |
|------------|-----------|-------------|---------------|

COUNTY RD 46

MATCH LINE A-S

MATCH LINE A-S

1

2

3

4

5

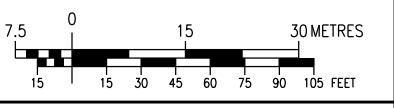
A B C D E F G H J K L M N O P Q

A B C D E F G H J K L M N O P Q

TOWNSHIP OF MAIDSTONE  
LOT 6, CONCESSION NMR

**LEGEND**

|   |           |
|---|-----------|
| PROPOSED NPS 6 PIPELINE (3450 kPa)        | - - - - - |
| EXISTING NPS 10 WINDSOR PIPELINE          | - - - - - |
| EXISTING PIPELINE TO BE REMOVED/ABANDONED | - - - - - |
| EXISTING ENBRIDGE EASEMENT                | - - - - - |
| PROPOSED ENBRIDGE EASEMENT                | - - - - - |
| TEMPORARY ENBRIDGE EASEMENT               | - - - - - |
| NEW TEMPORARY EASEMENT                    | - - - - - |
| MINIMUM DISTURBANCE ZONE                  | - - - - - |
| EXISTING DRAIN/STREAM/WATERCOURSE         | - - - - - |



| NO. | DATE       | BY     | APPD   | REMARKS      |
|-----|------------|--------|--------|--------------|
| D   | 2020-05-25 | M.J.W. | B.N.W. | OEB FILING 4 |
| C   | 2020-04-03 | M.J.W. | B.N.W. | OEB FILING 3 |
| B   | 2019-11-01 | M.J.W. | G.C.   | OEB FILING 2 |
| A   | 2019-07-18 | M.J.W. | G.C.   | OEB FILING   |

**DESIGN PARAMETERS**

- DESIGNED TO CSA 2662-15  
- DESIGN PRESSURE - 3450 kPa

ENGINEER:

**REVISIONS**



NPS 6 WINDSOR LINE REPLACEMENT  
TOWN OF LAKESHORE - 2019 CONSTRUCTION  
ROM A-R TO A-S

|             |                   |      |            |                    |                   |
|-------------|-------------------|------|------------|--------------------|-------------------|
| DRAWN BY    | ENBRIDGE DRAFTER  | DATE | 2018:06:05 | PLT SPEC:          | 1:1000            |
| CHECKED BY  | ENBRIDGE ENGINEER | DATE | 2002:03:30 | CAD CORE:          | PL2429-AL-019.dgn |
| APPROVED BY |                   | DATE |            | FILE REVISION DATE | 2020:05:25        |

|            |           |             |               |
|------------|-----------|-------------|---------------|
| SIZE STRIP | SHEET N/A | DRAWING No. | PL2429-AL-019 |
|------------|-----------|-------------|---------------|

COUNTY RD 46

MATCH LINE A-S

MATCH LINE A-S

1

2

3

4

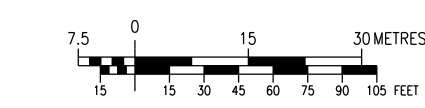
5

A B C D E F G H J K L M N O P Q

TOWNSHIP OF MAIDSTONE  
LOT 8, CONCESSION NMR

**LEGEND**

- PROPOSED NPS 6 PIPELINE (3450 kPa) - - - - -
- EXISTING NPS 10 WINDSOR PIPELINE - - - - -
- EXISTING PIPELINE TO BE REMOVED/ABANDONED - - - - -
- EXISTING ENBRIDGE EASEMENT - - - - -
- PROPOSED ENBRIDGE EASEMENT - - - - -
- TEMPORARY ENBRIDGE EASEMENT - - - - -
- MINIMUM DISTURBANCE ZONE - - - - -
- EXISTING DRAIN/STREAM/WATERCOURSE - - - - -



**DESIGN PARAMETERS**

- DESIGNED TO CSA 2662-15  
- DESIGN PRESSURE - 3450 kPa

ENGINEER:

| NO. | DATE       | BY     | APPD   | REMARKS      |
|-----|------------|--------|--------|--------------|
| C   | 2020-04-03 | M.J.W. | B.N.W. | OEB FILING 3 |
| B   | 2019-11-01 | M.J.W. | G.C.   | OEB FILING 2 |
| A   | 2019-07-18 | M.J.W. | G.C.   | OEB FILING   |

**ENBRIDGE**  
*Life Takes Energy*

**NPS 6 WINDSOR LINE REPLACEMENT  
TOWN OF LAKESHORE - 2020 CONSTRUCTION  
FROM A-S TO A-T**

|             |                   |      |            |                    |                   |
|-------------|-------------------|------|------------|--------------------|-------------------|
| DRAWN BY    | ENBRIDGE DRAFTER  | DATE | 2018:06:05 | PLT SPEC:          | 1:1000            |
| CHECKED BY  | ENBRIDGE ENGINEER | DATE | 2019:10:30 | CAD CORE:          | PL2429-AL-020.dgn |
| APPROVED BY |                   | DATE |            | FILE REVISION DATE | 2020:04:03        |

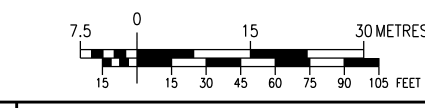
| SIZE STRIP | SHEET N/A | DRAWING No.    |
|------------|-----------|----------------|
|            |           | PL 2429-AL-020 |

COUNTY RD 46

TOWNSHIP OF MAIDSTONE  
LOT 8, CONCESSION NMR

**LEGEND**

- PROPOSED NPS 6 PIPELINE (3450 kPa) - - - - -
- EXISTING NPS 10 WINDSOR PIPELINE - - - - -
- EXISTING PIPELINE TO BE REMOVED/ABANDONED - - - - -
- EXISTING ENBRIDGE EASEMENT - - - - -
- PROPOSED ENBRIDGE EASEMENT - - - - -
- TEMPORARY ENBRIDGE EASEMENT - - - - -
- NEW TEMPORARY EASEMENT - - - - -
- MINIMUM DISTURBANCE ZONE - - - - -
- EXISTING DRAIN/STREAM/WATERCOURSE - - - - -



**DESIGN PARAMETERS**

- DESIGNED TO CSA 2662-15  
- DESIGN PRESSURE - 3450 kPa

ENGINEER:

| NO. | DATE       | BY     | APPD   | REMARKS      |
|-----|------------|--------|--------|--------------|
| D   | 2020-05-25 | M.J.W. | B.N.W. | OEB FILING 4 |
| C   | 2020-04-03 | M.J.W. | B.N.W. | OEB FILING 3 |
| B   | 2019-11-01 | M.J.W. | G.C.   | OEB FILING 2 |
| A   | 2019-07-18 | M.J.W. | G.C.   | OEB FILING   |

**ENBRIDGE**  
*Life Takes Energy*

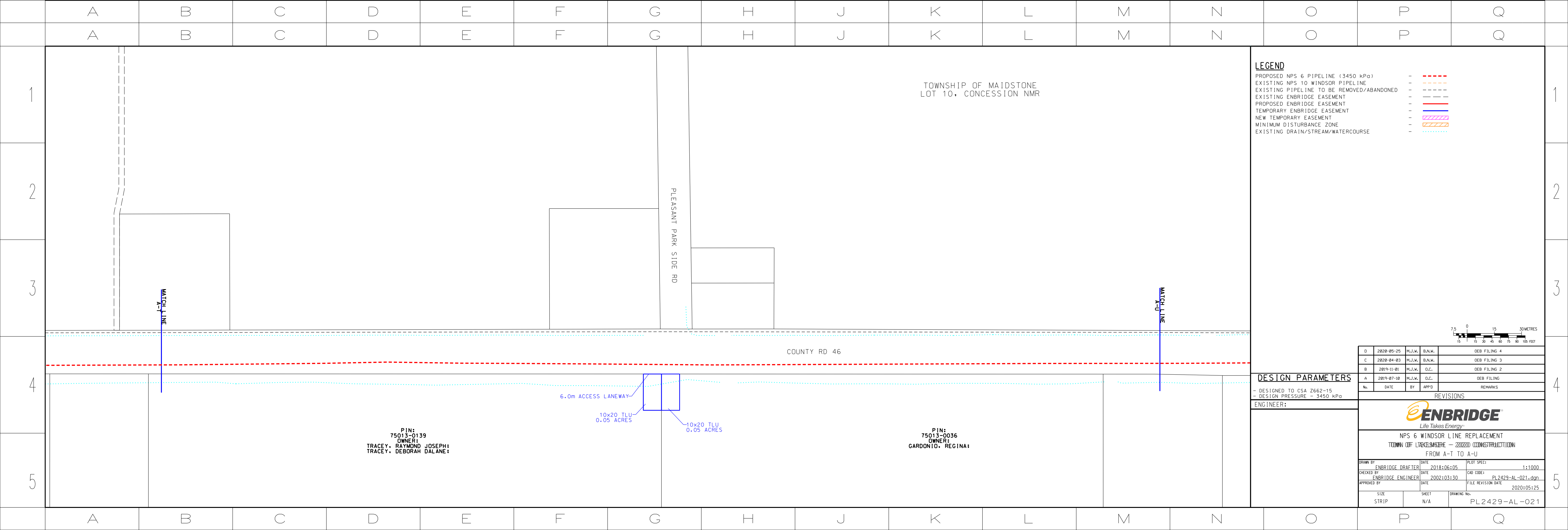
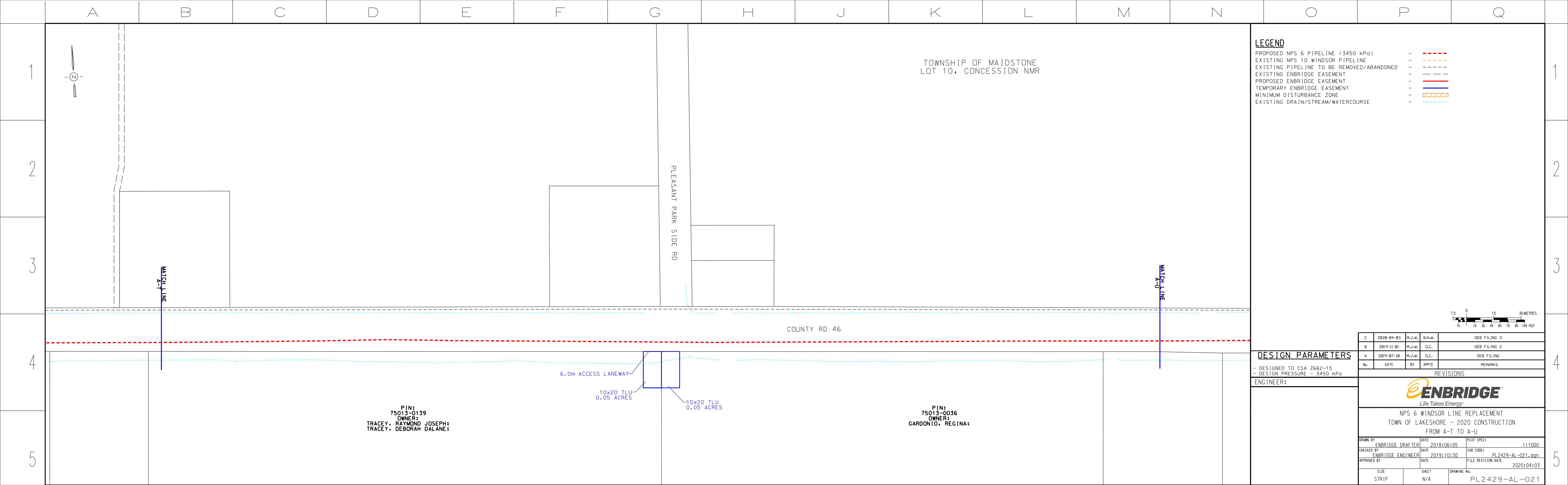
**NPS 6 WINDSOR LINE REPLACEMENT  
TOWN OF LAKESHORE - 2020 CONSTRUCTION  
FROM A-S TO A-T**

|             |                   |      |            |                    |                   |
|-------------|-------------------|------|------------|--------------------|-------------------|
| DRAWN BY    | ENBRIDGE DRAFTER  | DATE | 2018:06:05 | PLT SPEC:          | 1:1000            |
| CHECKED BY  | ENBRIDGE ENGINEER | DATE | 2002:03:30 | CAD CORE:          | PL2429-AL-020.dgn |
| APPROVED BY |                   | DATE |            | FILE REVISION DATE | 2020:05:25        |

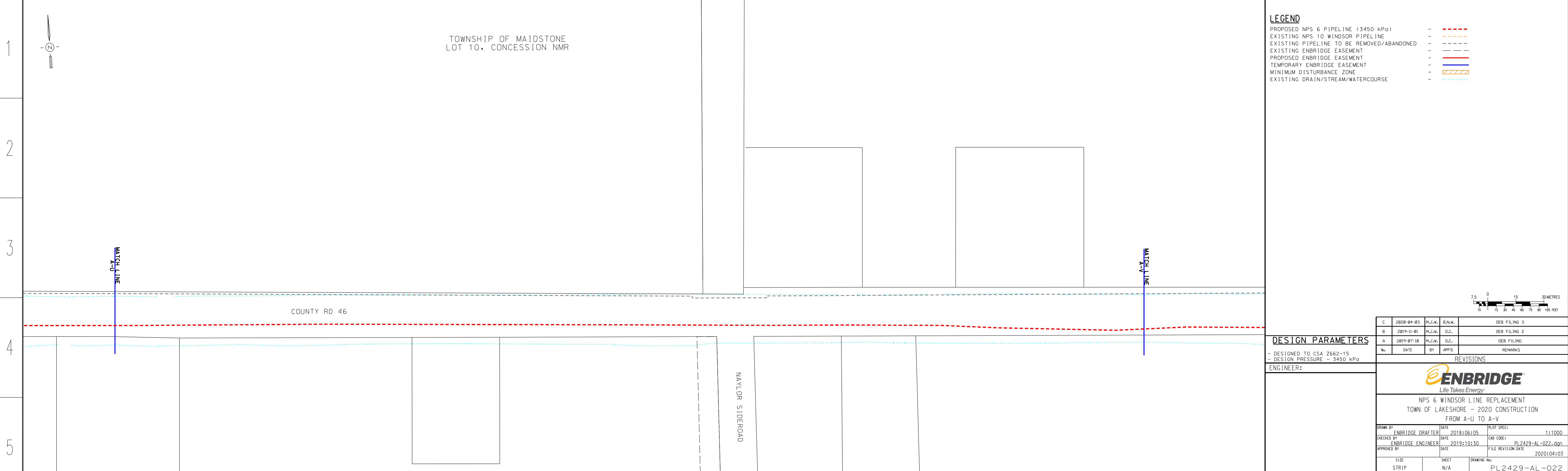
| SIZE STRIP | SHEET N/A | DRAWING No.    |
|------------|-----------|----------------|
|            |           | PL 2429-AL-020 |

COUNTY RD 46





A B C D E F G H J K L M N O P Q



**LEGEND**

- PROPOSED NPS 6 PIPELINE (3450 kPa) - - - - -
- EXISTING NPS 10 WINDSOR PIPELINE - - - - -
- EXISTING PIPELINE TO BE REMOVED/ABANDONED - - - - -
- PROPOSED ENBRIDGE EASEMENT - - - - -
- EXISTING ENBRIDGE EASEMENT - - - - -
- TEMPORARY ENBRIDGE EASEMENT - - - - -
- MINIMUM DISTURBANCE ZONE - - - - -
- EXISTING DRAIN/STREAM/WATERCOURSE - - - - -

**DESIGN PARAMETERS**

- DESIGNED TO CSA 2662-15
- DESIGN PRESSURE - 3450 kPa

**ENGINEER:**

| NO. | DATE       | BY     | APPD   | REMARKS      |
|-----|------------|--------|--------|--------------|
| C   | 2020-04-03 | M.J.W. | B.N.W. | OEB FILING 3 |
| D   | 2019-11-01 | M.J.W. | G.C.   | OEB FILING 2 |
| A   | 2019-07-18 | M.J.W. | G.C.   | OEB FILING   |

**REVISIONS**

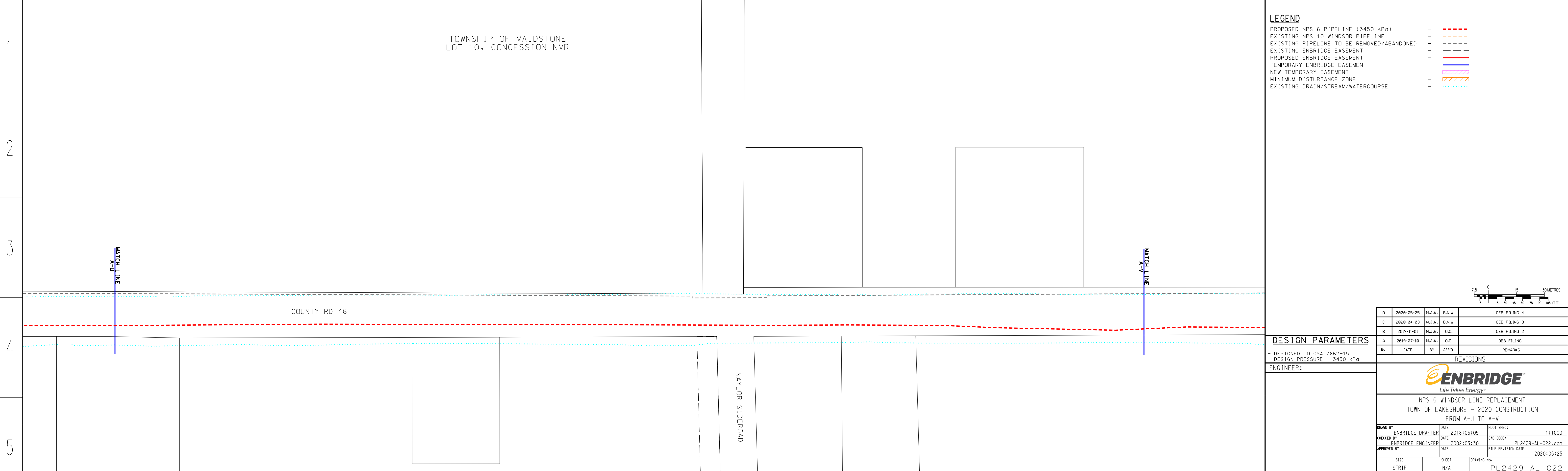
**ENBRIDGE**  
Life Takes Energy

NPS 6 WINDSOR LINE REPLACEMENT  
TOWN OF LAKESHORE - 2020 CONSTRUCTION  
FROM A-U TO A-V

| DRAWN BY    | ENBRIDGE DRAFTER  | DATE | 2018:06:05 | DATE | 2018:06:05 | PLOT SPEC:         | 1:1000            |
|-------------|-------------------|------|------------|------|------------|--------------------|-------------------|
| CHECKED BY  | ENBRIDGE ENGINEER | DATE | 2019:10:30 | DATE | 2019:10:30 | CAD CORE:          | PL2429-AL-022.dgn |
| APPROVED BY |                   | DATE |            | DATE | 2020:04:03 | FILE REVISION DATE |                   |

| SIZE STRIP | SHEET N/A | DRAWING No.   |
|------------|-----------|---------------|
|            |           | PL2429-AL-022 |

A B C D E F G H J K L M N O P Q



**LEGEND**

- PROPOSED NPS 6 PIPELINE (3450 kPa) - - - - -
- EXISTING NPS 10 WINDSOR PIPELINE - - - - -
- EXISTING PIPELINE TO BE REMOVED/ABANDONED - - - - -
- PROPOSED ENBRIDGE EASEMENT - - - - -
- EXISTING ENBRIDGE EASEMENT - - - - -
- TEMPORARY ENBRIDGE EASEMENT - - - - -
- NEW TEMPORARY EASEMENT - - - - -
- MINIMUM DISTURBANCE ZONE - - - - -
- EXISTING DRAIN/STREAM/WATERCOURSE - - - - -

**DESIGN PARAMETERS**

- DESIGNED TO CSA 2662-15
- DESIGN PRESSURE - 3450 kPa

**ENGINEER:**

| NO. | DATE       | BY     | APPD   | REMARKS      |
|-----|------------|--------|--------|--------------|
| D   | 2020-05-25 | M.J.W. | B.N.W. | OEB FILING 4 |
| C   | 2020-04-03 | M.J.W. | B.N.W. | OEB FILING 3 |
| D   | 2019-11-01 | M.J.W. | G.C.   | OEB FILING 2 |
| A   | 2019-07-18 | M.J.W. | G.C.   | OEB FILING   |

**REVISIONS**

**ENBRIDGE**  
Life Takes Energy

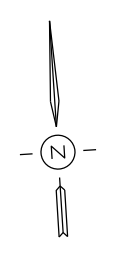
NPS 6 WINDSOR LINE REPLACEMENT  
TOWN OF LAKESHORE - 2020 CONSTRUCTION  
FROM A-U TO A-V

| DRAWN BY    | ENBRIDGE DRAFTER  | DATE | 2018:06:05 | DATE | 2018:06:05 | PLOT SPEC:         | 1:1000            |
|-------------|-------------------|------|------------|------|------------|--------------------|-------------------|
| CHECKED BY  | ENBRIDGE ENGINEER | DATE | 2002:03:30 | DATE | 2002:03:30 | CAD CORE:          | PL2429-AL-022.dgn |
| APPROVED BY |                   | DATE |            | DATE | 2020:05:25 | FILE REVISION DATE |                   |

| SIZE STRIP | SHEET N/A | DRAWING No.   |
|------------|-----------|---------------|
|            |           | PL2429-AL-022 |

A B C D E F G H J K L M N O P Q

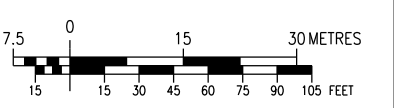
TOWNSHIP OF MAIDSTONE  
LOT 11, CONCESSION NMR



**LEGEND**

|   |           |
|---|-----------|
| PROPOSED NPS 6 PIPELINE (3450 kPa)        | - - - - - |
| EXISTING NPS 10 WINDSOR PIPELINE          | - - - - - |
| EXISTING PIPELINE TO BE REMOVED/ABANDONED | - - - - - |
| EXISTING ENBRIDGE EASEMENT                | - - - - - |
| PROPOSED ENBRIDGE EASEMENT                | - - - - - |
| TEMPORARY ENBRIDGE EASEMENT               | - - - - - |
| MINIMUM DISTURBANCE ZONE                  | - - - - - |
| EXISTING DRAIN/STREAM/WATERCOURSE         | - - - - - |

COUNTY RD 46



**DESIGN PARAMETERS**

- DESIGNED TO CSA 2662-15  
- DESIGN PRESSURE - 3450 kPa

ENGINEER:

| NO. | DATE       | BY     | APPD   | REMARKS      |
|-----|------------|--------|--------|--------------|
| C   | 2020-04-03 | M.J.W. | B.N.W. | OEB FILING 3 |
| D   | 2019-11-01 | M.J.W. | G.C.   | OEB FILING 2 |
| A   | 2019-07-18 | M.J.W. | G.C.   | OEB FILING   |

**REVISIONS**

**NPS 6 WINDSOR LINE REPLACEMENT  
TOWN OF LAKESHORE - 2020 CONSTRUCTION  
FROM A-V TO A-W**

|             |                   |      |            |                    |                   |
|-------------|-------------------|------|------------|--------------------|-------------------|
| DRAWN BY    | ENBRIDGE DRAFTER  | DATE | 2018:06:05 | PLOT SPEC:         | 1:1000            |
| CHECKED BY  | ENBRIDGE ENGINEER | DATE | 2019:10:30 | CAD CORE:          | PL2429-AL-023.dgn |
| APPROVED BY |                   | DATE |            | FILE REVISION DATE | 2020:04:03        |

|            |           |             |               |
|------------|-----------|-------------|---------------|
| SIZE STRIP | SHEET N/A | DRAWING No. | PL2429-AL-023 |
|------------|-----------|-------------|---------------|

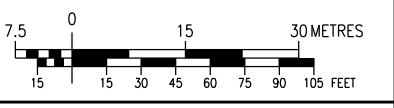
TOWNSHIP OF MAIDSTONE  
LOT 11, CONCESSION NMR



**LEGEND**

|   |           |
|---|-----------|
| PROPOSED NPS 6 PIPELINE (3450 kPa)        | - - - - - |
| EXISTING NPS 10 WINDSOR PIPELINE          | - - - - - |
| EXISTING PIPELINE TO BE REMOVED/ABANDONED | - - - - - |
| EXISTING ENBRIDGE EASEMENT                | - - - - - |
| PROPOSED ENBRIDGE EASEMENT                | - - - - - |
| TEMPORARY ENBRIDGE EASEMENT               | - - - - - |
| NEW TEMPORARY EASEMENT                    | - - - - - |
| MINIMUM DISTURBANCE ZONE                  | - - - - - |
| EXISTING DRAIN/STREAM/WATERCOURSE         | - - - - - |

COUNTY RD 46



**DESIGN PARAMETERS**

- DESIGNED TO CSA 2662-15  
- DESIGN PRESSURE - 3450 kPa

ENGINEER:

| NO. | DATE       | BY     | APPD   | REMARKS      |
|-----|------------|--------|--------|--------------|
| D   | 2020-05-25 | M.J.W. | B.N.W. | OEB FILING 4 |
| C   | 2020-04-03 | M.J.W. | B.N.W. | OEB FILING 3 |
| D   | 2019-11-01 | M.J.W. | G.C.   | OEB FILING 2 |
| A   | 2019-07-18 | M.J.W. | G.C.   | OEB FILING   |

**REVISIONS**

**NPS 6 WINDSOR LINE REPLACEMENT  
TOWN OF LAKESHORE - 2020 CONSTRUCTION  
FROM A-V TO A-W**

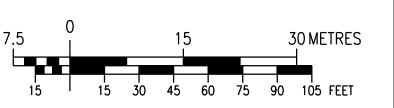
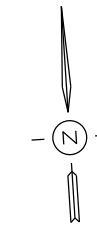
|             |                   |      |            |                    |                   |
|-------------|-------------------|------|------------|--------------------|-------------------|
| DRAWN BY    | ENBRIDGE DRAFTER  | DATE | 2018:06:05 | PLOT SPEC:         | 1:1000            |
| CHECKED BY  | ENBRIDGE ENGINEER | DATE | 2002:03:30 | CAD CORE:          | PL2429-AL-023.dgn |
| APPROVED BY |                   | DATE |            | FILE REVISION DATE | 2020:05:25        |

|            |           |             |               |
|------------|-----------|-------------|---------------|
| SIZE STRIP | SHEET N/A | DRAWING No. | PL2429-AL-023 |
|------------|-----------|-------------|---------------|

TOWNSHIP OF MAIDSTONE  
LOT 11, CONCESSION NMR

**LEGEND**

- PROPOSED NPS 6 PIPELINE (3450 kPa) - - - - -
- EXISTING NPS 10 WINDSOR PIPELINE - - - - -
- EXISTING PIPELINE TO BE REMOVED/ABANDONED - - - - -
- EXISTING ENBRIDGE EASEMENT - - - - -
- PROPOSED ENBRIDGE EASEMENT - - - - -
- TEMPORARY ENBRIDGE EASEMENT - - - - -
- MINIMUM DISTURBANCE ZONE - - - - -
- EXISTING DRAIN/STREAM/WATERCOURSE - - - - -



**DESIGN PARAMETERS**

- DESIGNED TO CSA Z662-15  
- DESIGN PRESSURE - 3450 kPa

ENGINEER:

**REVISIONS**

| NO. | DATE       | BY     | APPD   | REMARKS      |
|-----|------------|--------|--------|--------------|
| C   | 2020-04-03 | M.J.W. | B.N.W. | OEB FILING 3 |
| B   | 2019-11-01 | M.J.W. | G.C.   | OEB FILING 2 |
| A   | 2019-07-18 | M.J.W. | G.C.   | OEB FILING   |

| DATE       | DESCRIPTION | PLT SPEC          |
|------------|-------------|-------------------|
| 2018:06:05 |             | 1:1000            |
| 2019:10:30 |             | PL2429-AL-024.dgn |
| 2020:04:03 |             |                   |

| SIZE STRIP | SHEET N/A | DRAWING No.   |
|------------|-----------|---------------|
|            |           | PL2429-AL-024 |



**NPS 6 WINDSOR LINE REPLACEMENT  
TOWN OF LAKESHORE - 2020 CONSTRUCTION  
FROM A-W TO A-X**

| DATE       | DESCRIPTION | PLT SPEC          |
|------------|-------------|-------------------|
| 2018:06:05 |             | 1:1000            |
| 2019:10:30 |             | PL2429-AL-024.dgn |
| 2020:04:03 |             |                   |

COUNTY RD 46

COUNTY RD 25 (PUCE RD)

LAKESHORE RD 209

MATCH LINE  
A-W

MATCH LINE  
A-X

1

2

3

4

5

1

2

3

4

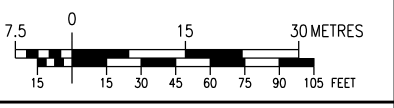
5

A B C D E F G H J K L M N O P Q

TOWNSHIP OF MAIDSTONE  
LOT 11, CONCESSION NMR

**LEGEND**

- PROPOSED NPS 6 PIPELINE (3450 kPa) - - - - -
- EXISTING NPS 10 WINDSOR PIPELINE - - - - -
- EXISTING PIPELINE TO BE REMOVED/ABANDONED - - - - -
- EXISTING ENBRIDGE EASEMENT - - - - -
- PROPOSED ENBRIDGE EASEMENT - - - - -
- TEMPORARY ENBRIDGE EASEMENT - - - - -
- NEW TEMPORARY EASEMENT - - - - -
- MINIMUM DISTURBANCE ZONE - - - - -
- EXISTING DRAIN/STREAM/WATERCOURSE - - - - -



**DESIGN PARAMETERS**

- DESIGNED TO CSA Z662-15  
- DESIGN PRESSURE - 3450 kPa

ENGINEER:

**REVISIONS**

| NO. | DATE       | BY     | APPD   | REMARKS      |
|-----|------------|--------|--------|--------------|
| D   | 2020-05-25 | M.J.W. | B.N.W. | OEB FILING 4 |
| C   | 2020-04-03 | M.J.W. | B.N.W. | OEB FILING 3 |
| B   | 2019-11-01 | M.J.W. | G.C.   | OEB FILING 2 |
| A   | 2019-07-18 | M.J.W. | G.C.   | OEB FILING   |

| DATE       | DESCRIPTION | PLT SPEC          |
|------------|-------------|-------------------|
| 2018:06:05 |             | 1:1000            |
| 2002:03:30 |             | PL2429-AL-024.dgn |
| 2020:05:25 |             |                   |

| SIZE STRIP | SHEET N/A | DRAWING No.   |
|------------|-----------|---------------|
|            |           | PL2429-AL-024 |



**NPS 6 WINDSOR LINE REPLACEMENT  
TOWN OF LAKESHORE - 2020 CONSTRUCTION  
FROM A-W TO A-X**

| DATE       | DESCRIPTION | PLT SPEC          |
|------------|-------------|-------------------|
| 2018:06:05 |             | 1:1000            |
| 2002:03:30 |             | PL2429-AL-024.dgn |
| 2020:05:25 |             |                   |

COUNTY RD 46

COUNTY RD 25 (PUCE RD)

LAKESHORE RD 209

MATCH LINE  
A-W

MATCH LINE  
A-X

1

2

3

4

5

1

2

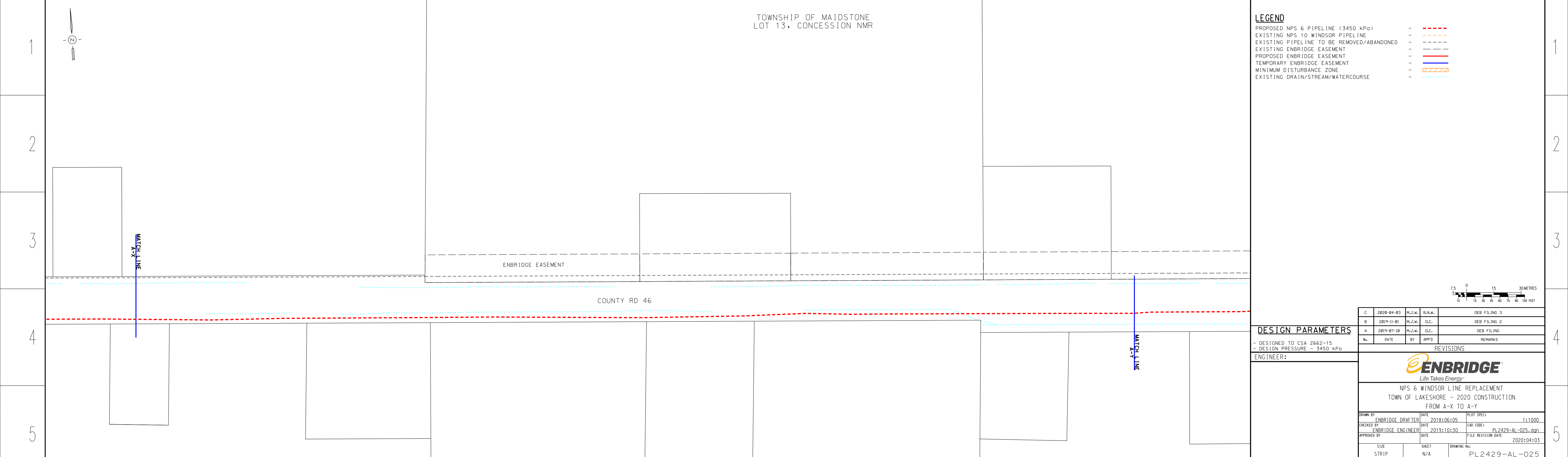
3

4

5

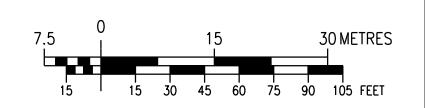
A B C D E F G H J K L M N O P Q

A B C D E F G H J K L M N O P Q



**LEGEND**

- PROPOSED NPS 6 PIPELINE (3450 kPa) - - - - -
- EXISTING NPS 10 WINDSOR PIPELINE - - - - -
- EXISTING PIPELINE TO BE REMOVED/ABANDONED - - - - -
- EXISTING ENBRIDGE EASEMENT - - - - -
- PROPOSED ENBRIDGE EASEMENT - - - - -
- TEMPORARY ENBRIDGE EASEMENT - - - - -
- MINIMUM DISTURBANCE ZONE - - - - -
- EXISTING DRAIN/STREAM/WATERCOURSE - - - - -



**DESIGN PARAMETERS**

- DESIGNED TO CSA 2662-15  
 - DESIGN PRESSURE - 3450 kPa

ENGINEER:

| NO. | DATE       | BY     | APPD   | REMARKS      |
|-----|------------|--------|--------|--------------|
| C   | 2020-04-03 | M.J.W. | B.N.W. | OEB FILING 3 |
| D   | 2019-11-01 | M.J.W. | G.C.   | OEB FILING 2 |
| A   | 2019-07-18 | M.J.W. | G.C.   | OEB FILING   |

**REVISIONS**

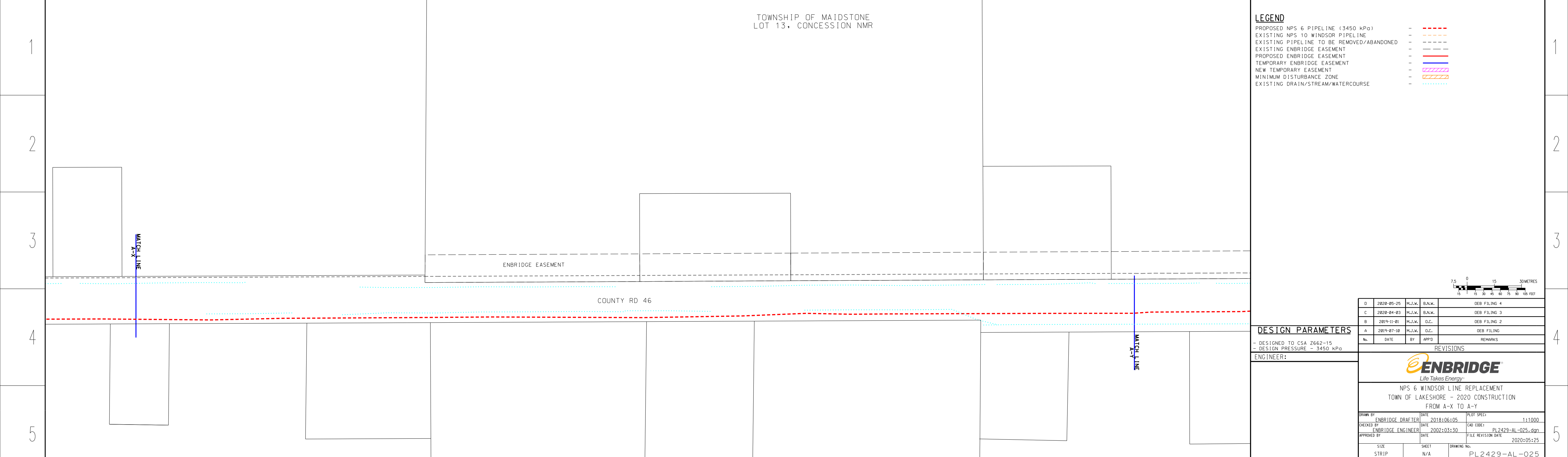
**ENBRIDGE**  
*Life Takes Energy*

NPS 6 WINDSOR LINE REPLACEMENT  
 TOWN OF LAKESHORE - 2020 CONSTRUCTION  
 FROM A-X TO A-Y

| DRAWN BY    | ENBRIDGE DRAFTER  | DATE | 2018:06:05 | PLT SPEC:          | 1:1000            |
|-------------|-------------------|------|------------|--------------------|-------------------|
| CHECKED BY  | ENBRIDGE ENGINEER | DATE | 2018:10:30 | CAD CORE:          | PL2429-AL-025.dgn |
| APPROVED BY |                   | DATE |            | FILE REVISION DATE | 2020:04:03        |

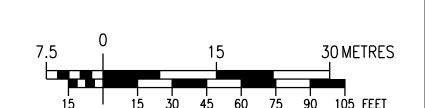
| SIZE STRIP | SHEET N/A | DRAWING No.   |
|------------|-----------|---------------|
|            |           | PL2429-AL-025 |

A B C D E F G H J K L M N O P Q



**LEGEND**

- PROPOSED NPS 6 PIPELINE (3450 kPa) - - - - -
- EXISTING NPS 10 WINDSOR PIPELINE - - - - -
- EXISTING PIPELINE TO BE REMOVED/ABANDONED - - - - -
- EXISTING ENBRIDGE EASEMENT - - - - -
- PROPOSED ENBRIDGE EASEMENT - - - - -
- TEMPORARY ENBRIDGE EASEMENT - - - - -
- NEW TEMPORARY EASEMENT - - - - -
- MINIMUM DISTURBANCE ZONE - - - - -
- EXISTING DRAIN/STREAM/WATERCOURSE - - - - -



**DESIGN PARAMETERS**

- DESIGNED TO CSA 2662-15  
 - DESIGN PRESSURE - 3450 kPa

ENGINEER:

| NO. | DATE       | BY     | APPD   | REMARKS      |
|-----|------------|--------|--------|--------------|
| D   | 2020-05-25 | M.J.W. | B.N.W. | OEB FILING 4 |
| C   | 2020-04-03 | M.J.W. | B.N.W. | OEB FILING 3 |
| D   | 2019-11-01 | M.J.W. | G.C.   | OEB FILING 2 |
| A   | 2019-07-18 | M.J.W. | G.C.   | OEB FILING   |

**REVISIONS**

**ENBRIDGE**  
*Life Takes Energy*

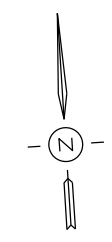
NPS 6 WINDSOR LINE REPLACEMENT  
 TOWN OF LAKESHORE - 2020 CONSTRUCTION  
 FROM A-X TO A-Y

| DRAWN BY    | ENBRIDGE DRAFTER  | DATE | 2018:06:05 | PLT SPEC:          | 1:1000            |
|-------------|-------------------|------|------------|--------------------|-------------------|
| CHECKED BY  | ENBRIDGE ENGINEER | DATE | 2002:03:30 | CAD CORE:          | PL2429-AL-025.dgn |
| APPROVED BY |                   | DATE |            | FILE REVISION DATE | 2020:05:25        |

| SIZE STRIP | SHEET N/A | DRAWING No.   |
|------------|-----------|---------------|
|            |           | PL2429-AL-025 |

A B C D E F G H J K L M N O P Q

TOWNSHIP OF MAIDSTONE  
LOT 14, CONCESSION NMR

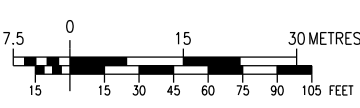


**LEGEND**

- PROPOSED NPS 6 PIPELINE (3450 kPa) - - - - -
- EXISTING NPS 10 WINDSOR PIPELINE - - - - -
- EXISTING PIPELINE TO BE REMOVED/ABANDONED - - - - -
- EXISTING ENBRIDGE EASEMENT - - - - -
- PROPOSED ENBRIDGE EASEMENT - - - - -
- TEMPORARY ENBRIDGE EASEMENT - - - - -
- MINIMUM DISTURBANCE ZONE - - - - -
- EXISTING DRAIN/STREAM/WATERCOURSE - - - - -

ENBRIDGE EASEMENT

COUNTY RD 46



**DESIGN PARAMETERS**

- DESIGNED TO CSA 2662-15  
- DESIGN PRESSURE - 3450 kPa

ENGINEER:

| NO. | DATE       | BY     | APPD   | REMARKS      |
|-----|------------|--------|--------|--------------|
| C   | 2020-04-03 | M.J.W. | B.N.W. | OEB FILING 3 |
| D   | 2019-11-01 | M.J.W. | G.C.   | OEB FILING 2 |
| A   | 2019-07-18 | M.J.W. | G.C.   | OEB FILING   |

**REVISIONS**

**ENBRIDGE**  
*Life Takes Energy*

NPS 6 WINDSOR LINE REPLACEMENT  
TOWN OF LAKESHORE - 2020 CONSTRUCTION  
FROM A-Y TO A-Z

| DRAWN BY          | DATE       | DATE       | DATE       | DATE       | DATE       | DATE       | DATE       |
|-------------------|------------|------------|------------|------------|------------|------------|------------|
| ENBRIDGE DRAFTER  | 2018:06:05 | 2018:06:05 | 2018:06:05 | 2018:06:05 | 2018:06:05 | 2018:06:05 | 2018:06:05 |
| ENBRIDGE ENGINEER | 2018:10:30 | 2018:10:30 | 2018:10:30 | 2018:10:30 | 2018:10:30 | 2018:10:30 | 2018:10:30 |
| APPROVED BY       | 2020:04:03 | 2020:04:03 | 2020:04:03 | 2020:04:03 | 2020:04:03 | 2020:04:03 | 2020:04:03 |

| SIZE STRIP | SHEET N/A | DRAWING No.    |
|------------|-----------|----------------|
|            |           | PL 2429-AL-026 |

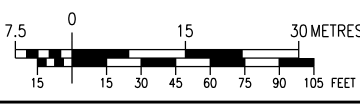
TOWNSHIP OF MAIDSTONE  
LOT 14, CONCESSION NMR

**LEGEND**

- PROPOSED NPS 6 PIPELINE (3450 kPa) - - - - -
- EXISTING NPS 10 WINDSOR PIPELINE - - - - -
- EXISTING PIPELINE TO BE REMOVED/ABANDONED - - - - -
- EXISTING ENBRIDGE EASEMENT - - - - -
- PROPOSED ENBRIDGE EASEMENT - - - - -
- TEMPORARY ENBRIDGE EASEMENT - - - - -
- NEW TEMPORARY EASEMENT - - - - -
- MINIMUM DISTURBANCE ZONE - - - - -
- EXISTING DRAIN/STREAM/WATERCOURSE - - - - -

ENBRIDGE EASEMENT

COUNTY RD 46



**DESIGN PARAMETERS**

- DESIGNED TO CSA 2662-15  
- DESIGN PRESSURE - 3450 kPa

ENGINEER:

| NO. | DATE       | BY     | APPD   | REMARKS      |
|-----|------------|--------|--------|--------------|
| D   | 2020-05-25 | M.J.W. | B.N.W. | OEB FILING 4 |
| C   | 2020-04-03 | M.J.W. | B.N.W. | OEB FILING 3 |
| D   | 2019-11-01 | M.J.W. | G.C.   | OEB FILING 2 |
| A   | 2019-07-18 | M.J.W. | G.C.   | OEB FILING   |


**REVISIONS**

**ENBRIDGE**  
*Life Takes Energy*

NPS 6 WINDSOR LINE REPLACEMENT  
TOWN OF LAKESHORE - 2020 CONSTRUCTION  
FROM A-Y TO A-Z

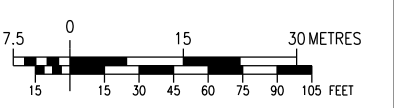
| DRAWN BY          | DATE       | DATE       | DATE       | DATE       | DATE       | DATE       | DATE       |
|-------------------|------------|------------|------------|------------|------------|------------|------------|
| ENBRIDGE DRAFTER  | 2018:06:05 | 2018:06:05 | 2018:06:05 | 2018:06:05 | 2018:06:05 | 2018:06:05 | 2018:06:05 |
| ENBRIDGE ENGINEER | 2002:03:30 | 2002:03:30 | 2002:03:30 | 2002:03:30 | 2002:03:30 | 2002:03:30 | 2002:03:30 |
| APPROVED BY       | 2020:05:25 | 2020:05:25 | 2020:05:25 | 2020:05:25 | 2020:05:25 | 2020:05:25 | 2020:05:25 |

| SIZE STRIP | SHEET N/A | DRAWING No.    |
|------------|-----------|----------------|
|            |           | PL 2429-AL-026 |



**LEGEND**

- PROPOSED NPS 6 PIPELINE (3450 kPa) - - - - -
- EXISTING NPS 10 WINDSOR PIPELINE - - - - -
- EXISTING PIPELINE TO BE REMOVED/ABANDONED - - - - -
- PROPOSED ENBRIDGE EASEMENT - - - - -
- EXISTING ENBRIDGE EASEMENT - - - - -
- TEMPORARY ENBRIDGE EASEMENT - - - - -
- MINIMUM DISTURBANCE ZONE - - - - -
- EXISTING DRAIN/STREAM/WATERCOURSE - - - - -



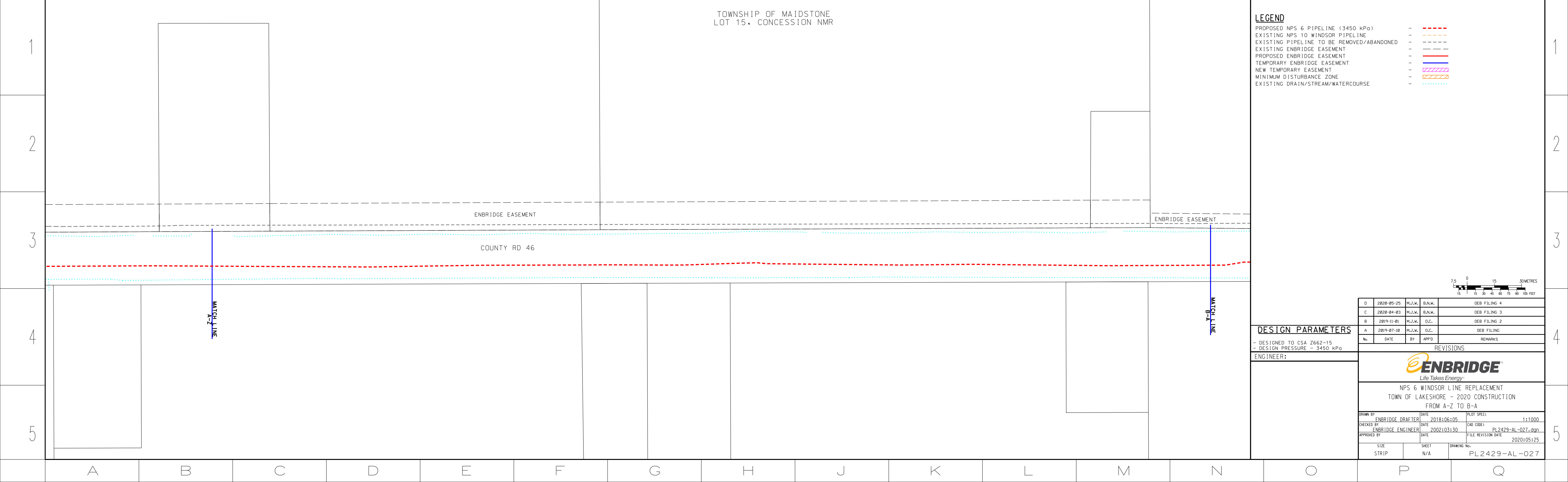
**DESIGN PARAMETERS**

- DESIGNED TO CSA Z662-15  
 - DESIGN PRESSURE - 3450 kPa

ENGINEER:

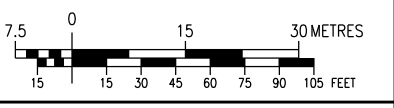
| NO. | DATE       | BY     | APPD   | REMARKS      |
|-----|------------|--------|--------|--------------|
| C   | 2020-04-03 | M.J.W. | B.N.W. | OEB FILING 3 |
| B   | 2019-11-01 | M.J.W. | O.C.   | OEB FILING 2 |
| A   | 2019-07-18 | M.J.W. | O.C.   | OEB FILING   |

| REVISIONS  |                   |               |            |
|--|-------------------|---------------|------------|
| <b>ENBRIDGE</b><br><i>Life Takes Energy</i>  |                   |               |            |
| NPS 6 WINDSOR LINE REPLACEMENT<br>TOWN OF LAKESHORE - 2020 CONSTRUCTION<br>FROM A-Z TO B-A |                   |               |            |
| DRAWN BY   | ENBRIDGE DRAFTER  | DATE          | 2018:06:05 |
| CHECKED BY   | ENBRIDGE ENGINEER | DATE          | 2019:10:30 |
| APPROVED BY  |                   | DATE          | 2020:04:03 |
| SIZE   | STRIP             | SHEET         | N/A        |
| DRAWING No.  |                   | PL2429-AL-027 |            |



**LEGEND**

- PROPOSED NPS 6 PIPELINE (3450 kPa) - - - - -
- EXISTING NPS 10 WINDSOR PIPELINE - - - - -
- EXISTING PIPELINE TO BE REMOVED/ABANDONED - - - - -
- PROPOSED ENBRIDGE EASEMENT - - - - -
- EXISTING ENBRIDGE EASEMENT - - - - -
- TEMPORARY ENBRIDGE EASEMENT - - - - -
- NEW TEMPORARY EASEMENT - - - - -
- MINIMUM DISTURBANCE ZONE - - - - -
- EXISTING DRAIN/STREAM/WATERCOURSE - - - - -




**DESIGN PARAMETERS**

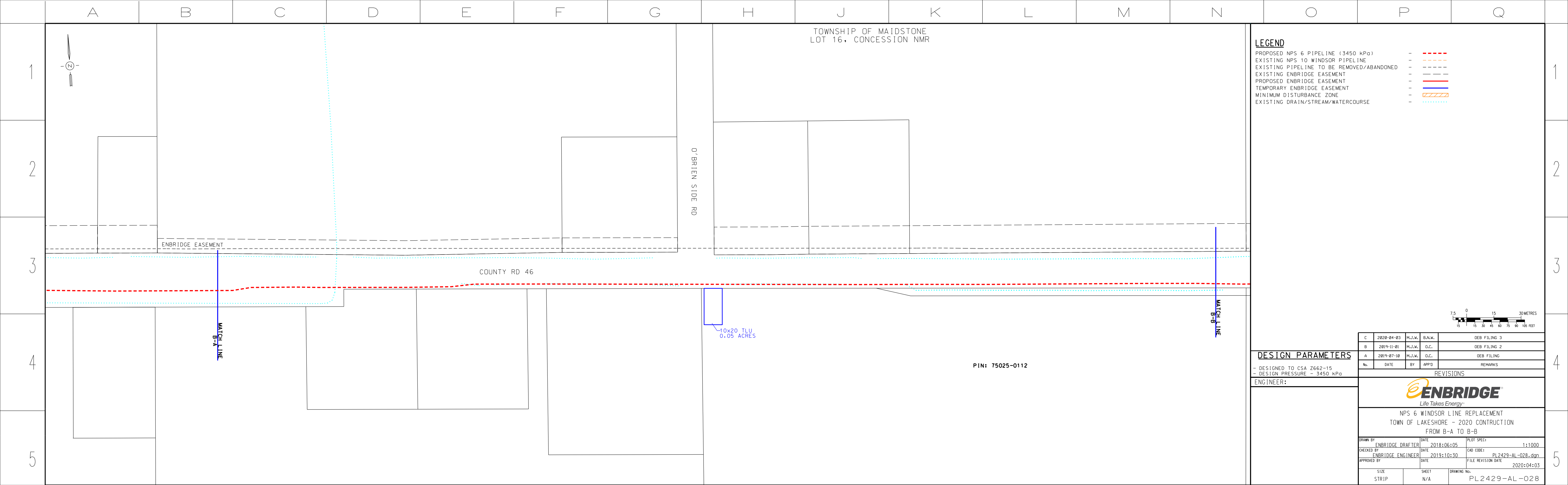
- DESIGNED TO CSA Z662-15  
 - DESIGN PRESSURE - 3450 kPa

ENGINEER:

| NO. | DATE       | BY     | APPD   | REMARKS      |
|-----|------------|--------|--------|--------------|
| D   | 2020-05-25 | M.J.W. | B.N.W. | OEB FILING 4 |
| C   | 2020-04-03 | M.J.W. | B.N.W. | OEB FILING 3 |
| B   | 2019-11-01 | M.J.W. | O.C.   | OEB FILING 2 |
| A   | 2019-07-18 | M.J.W. | O.C.   | OEB FILING   |

| REVISIONS  |                   |               |            |
|--|-------------------|---------------|------------|
| <b>ENBRIDGE</b><br><i>Life Takes Energy</i>  |                   |               |            |
| NPS 6 WINDSOR LINE REPLACEMENT<br>TOWN OF LAKESHORE - 2020 CONSTRUCTION<br>FROM A-Z TO B-A |                   |               |            |
| DRAWN BY   | ENBRIDGE DRAFTER  | DATE          | 2018:06:05 |
| CHECKED BY   | ENBRIDGE ENGINEER | DATE          | 2002:03:30 |
| APPROVED BY  |                   | DATE          | 2020:05:25 |
| SIZE   | STRIP             | SHEET         | N/A        |
| DRAWING No.  |                   | PL2429-AL-027 |            |





**LEGEND**

|   |           |
|---|-----------|
| PROPOSED NPS 6 PIPELINE (3450 kPa)        | - - - - - |
| EXISTING NPS 10 WINDSOR PIPELINE          | - - - - - |
| EXISTING PIPELINE TO BE REMOVED/ABANDONED | - - - - - |
| EXISTING ENBRIDGE EASEMENT                | - - - - - |
| PROPOSED ENBRIDGE EASEMENT                | - - - - - |
| TEMPORARY ENBRIDGE EASEMENT               | - - - - - |
| MINIMUM DISTURBANCE ZONE                  | - - - - - |
| EXISTING DRAIN/STREAM/WATERCOURSE         | - - - - - |

**DESIGN PARAMETERS**

- DESIGNED TO CSA 2662-15  
 - DESIGN PRESSURE - 3450 kPa

ENGINEER:

| NO. | DATE       | BY     | APPD   | REMARKS      |
|-----|------------|--------|--------|--------------|
| C   | 2020-04-03 | M.J.W. | B.N.W. | OEB FILING 3 |
| B   | 2019-11-01 | M.J.W. | O.C.   | OEB FILING 2 |
| A   | 2019-07-18 | M.J.W. | O.C.   | OEB FILING   |

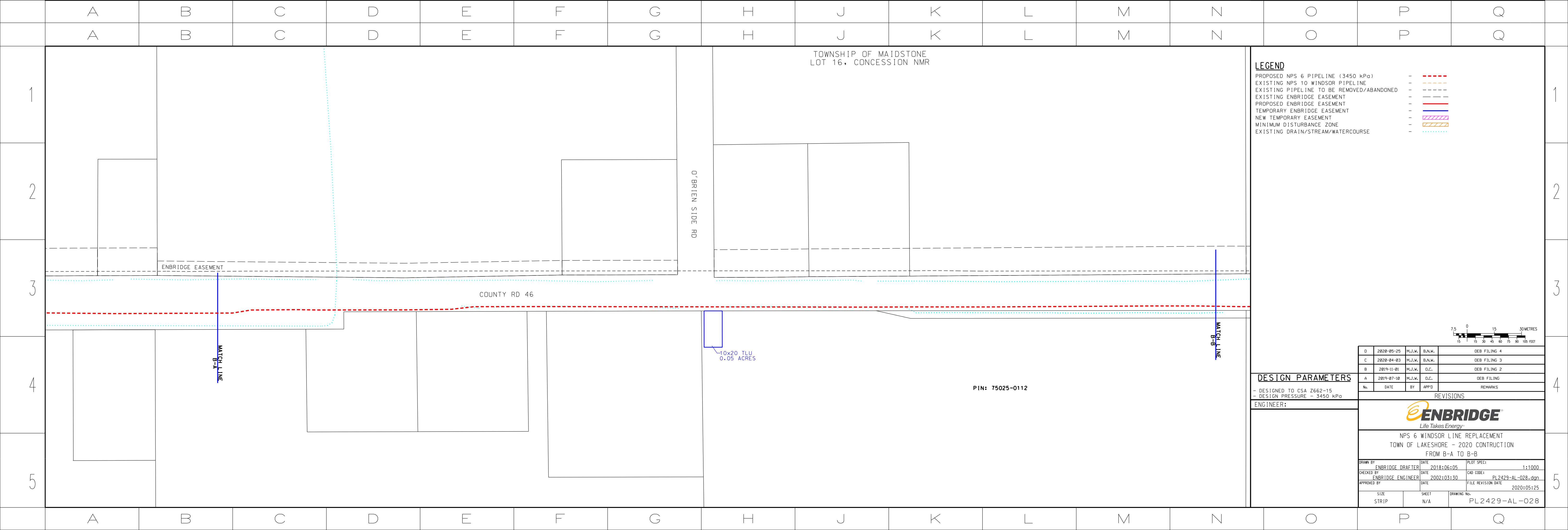
**REVISIONS**

**ENBRIDGE**  
*Life Takes Energy*

**NPS 6 WINDSOR LINE REPLACEMENT  
 TOWN OF LAKESHORE - 2020 CONSTRUCTION  
 FROM B-A TO B-B**

|             |                   |      |            |                    |                   |
|-------------|-------------------|------|------------|--------------------|-------------------|
| DRAWN BY    | ENBRIDGE DRAFTER  | DATE | 2018:06:05 | PLOT SPEC:         | 1:1000            |
| CHECKED BY  | ENBRIDGE ENGINEER | DATE | 2019:10:30 | CAD CORE:          | PL2429-AL-028.dgn |
| APPROVED BY |                   | DATE |            | FILE REVISION DATE | 2020:04:03        |

|            |           |             |               |
|------------|-----------|-------------|---------------|
| SIZE STRIP | SHEET N/A | DRAWING No. | PL2429-AL-028 |
|------------|-----------|-------------|---------------|



**LEGEND**

|   |           |
|---|-----------|
| PROPOSED NPS 6 PIPELINE (3450 kPa)        | - - - - - |
| EXISTING NPS 10 WINDSOR PIPELINE          | - - - - - |
| EXISTING PIPELINE TO BE REMOVED/ABANDONED | - - - - - |
| EXISTING ENBRIDGE EASEMENT                | - - - - - |
| PROPOSED ENBRIDGE EASEMENT                | - - - - - |
| TEMPORARY ENBRIDGE EASEMENT               | - - - - - |
| NEW TEMPORARY EASEMENT                    | - - - - - |
| MINIMUM DISTURBANCE ZONE                  | - - - - - |
| EXISTING DRAIN/STREAM/WATERCOURSE         | - - - - - |

**DESIGN PARAMETERS**

- DESIGNED TO CSA 2662-15  
 - DESIGN PRESSURE - 3450 kPa

ENGINEER:

| NO. | DATE       | BY     | APPD   | REMARKS      |
|-----|------------|--------|--------|--------------|
| D   | 2020-05-25 | M.J.W. | B.N.W. | OEB FILING 4 |
| C   | 2020-04-03 | M.J.W. | B.N.W. | OEB FILING 3 |
| B   | 2019-11-01 | M.J.W. | O.C.   | OEB FILING 2 |
| A   | 2019-07-18 | M.J.W. | O.C.   | OEB FILING   |

**REVISIONS**

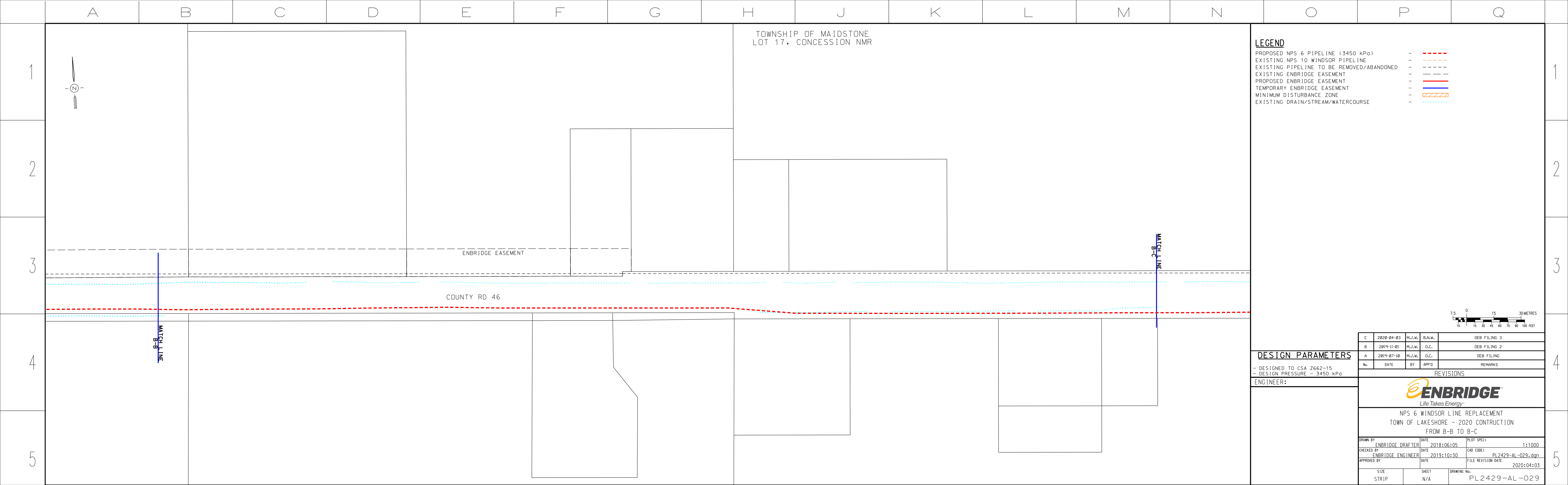
**ENBRIDGE**  
*Life Takes Energy*

**NPS 6 WINDSOR LINE REPLACEMENT  
 TOWN OF LAKESHORE - 2020 CONSTRUCTION  
 FROM B-A TO B-B**

|             |                   |      |            |                    |                   |
|-------------|-------------------|------|------------|--------------------|-------------------|
| DRAWN BY    | ENBRIDGE DRAFTER  | DATE | 2018:06:05 | PLOT SPEC:         | 1:1000            |
| CHECKED BY  | ENBRIDGE ENGINEER | DATE | 2002:03:30 | CAD CORE:          | PL2429-AL-028.dgn |
| APPROVED BY |                   | DATE |            | FILE REVISION DATE | 2020:05:25        |

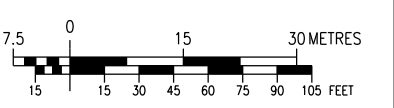
|            |           |             |               |
|------------|-----------|-------------|---------------|
| SIZE STRIP | SHEET N/A | DRAWING No. | PL2429-AL-028 |
|------------|-----------|-------------|---------------|





**LEGEND**

- PROPOSED NPS 6 PIPELINE (3450 kPa) - - - - -
- EXISTING NPS 10 WINDSOR PIPELINE - - - - -
- EXISTING PIPELINE TO BE REMOVED/ABANDONED - - - - -
- EXISTING ENBRIDGE EASEMENT - - - - -
- PROPOSED ENBRIDGE EASEMENT - - - - -
- TEMPORARY ENBRIDGE EASEMENT - - - - -
- MINIMUM DISTURBANCE ZONE - - - - -
- EXISTING DRAIN/STREAM/WATERCOURSE - - - - -



**DESIGN PARAMETERS**

- DESIGNED TO CSA Z662-15  
 - DESIGN PRESSURE - 3450 kPa

ENGINEER:

**REVISIONS**

| NO. | DATE       | BY     | APPD   | REMARKS      |
|-----|------------|--------|--------|--------------|
| C   | 2020-04-03 | M.J.W. | B.N.W. | OEB FILING 3 |
| B   | 2019-11-01 | M.J.W. | O.C.   | OEB FILING 2 |
| A   | 2019-07-18 | M.J.W. | O.C.   | OEB FILING   |

| DATE       | DESCRIPTION       | FILE REVISION DATE |
|------------|-------------------|--------------------|
| 2018:06:05 | PL2429-AL-029.dgn | 2020:04:03         |

| SIZE STRIP | SHEET N/A | DRAWING No.   |
|------------|-----------|---------------|
|            |           | PL2429-AL-029 |



**NPS 6 WINDSOR LINE REPLACEMENT**  
 TOWN OF LAKESHORE - 2020 CONSTRUCTION  
 FROM B-B TO B-C

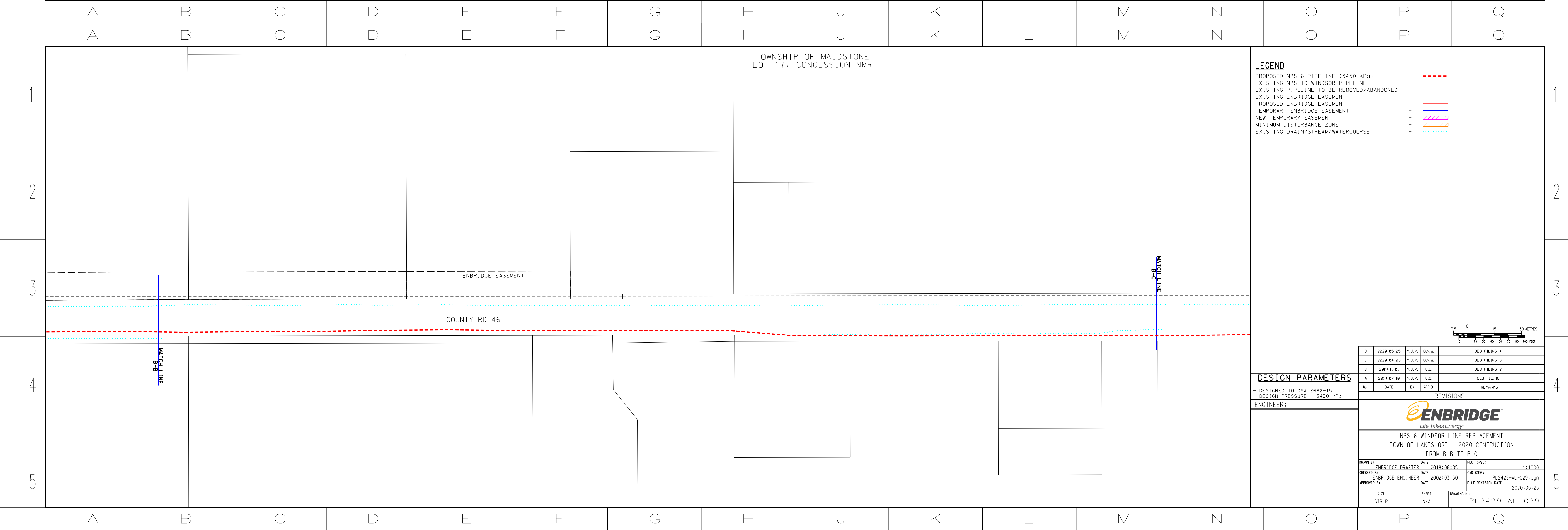
| DRAWN BY         | DATE       | PLT SPEC |
|------------------|------------|----------|
| ENBRIDGE DRAFTER | 2018:06:05 | 1:1000   |

| CHECKED BY        | DATE       | CAD CORE          |
|-------------------|------------|-------------------|
| ENBRIDGE ENGINEER | 2019:10:30 | PL2429-AL-029.dgn |

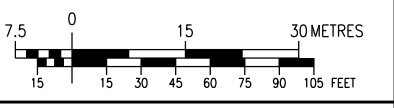
  

| APPROVED BY | DATE | FILE REVISION DATE |
|-------------|------|--------------------|
|             |      | 2020:04:03         |



**LEGEND**

- PROPOSED NPS 6 PIPELINE (3450 kPa) - - - - -
- EXISTING NPS 10 WINDSOR PIPELINE - - - - -
- EXISTING PIPELINE TO BE REMOVED/ABANDONED - - - - -
- EXISTING ENBRIDGE EASEMENT - - - - -
- PROPOSED ENBRIDGE EASEMENT - - - - -
- TEMPORARY ENBRIDGE EASEMENT - - - - -
- NEW TEMPORARY EASEMENT - - - - -
- MINIMUM DISTURBANCE ZONE - - - - -
- EXISTING DRAIN/STREAM/WATERCOURSE - - - - -



**DESIGN PARAMETERS**

- DESIGNED TO CSA Z662-15  
 - DESIGN PRESSURE - 3450 kPa

ENGINEER:

**REVISIONS**

| NO. | DATE       | BY     | APPD   | REMARKS      |
|-----|------------|--------|--------|--------------|
| D   | 2020-05-25 | M.J.W. | B.N.W. | OEB FILING 4 |
| C   | 2020-04-03 | M.J.W. | B.N.W. | OEB FILING 3 |
| B   | 2019-11-01 | M.J.W. | O.C.   | OEB FILING 2 |
| A   | 2019-07-18 | M.J.W. | O.C.   | OEB FILING   |

| DATE       | DESCRIPTION       | FILE REVISION DATE |
|------------|-------------------|--------------------|
| 2018:06:05 | PL2429-AL-029.dgn | 2020:05:25         |

| SIZE STRIP | SHEET N/A | DRAWING No.   |
|------------|-----------|---------------|
|            |           | PL2429-AL-029 |



**NPS 6 WINDSOR LINE REPLACEMENT**  
 TOWN OF LAKESHORE - 2020 CONSTRUCTION  
 FROM B-B TO B-C


| DRAWN BY         | DATE       | PLT SPEC |
|------------------|------------|----------|
| ENBRIDGE DRAFTER | 2018:06:05 | 1:1000   |


| CHECKED BY        | DATE       | CAD CORE          |
|-------------------|------------|-------------------|
| ENBRIDGE ENGINEER | 2002:03:30 | PL2429-AL-029.dgn |

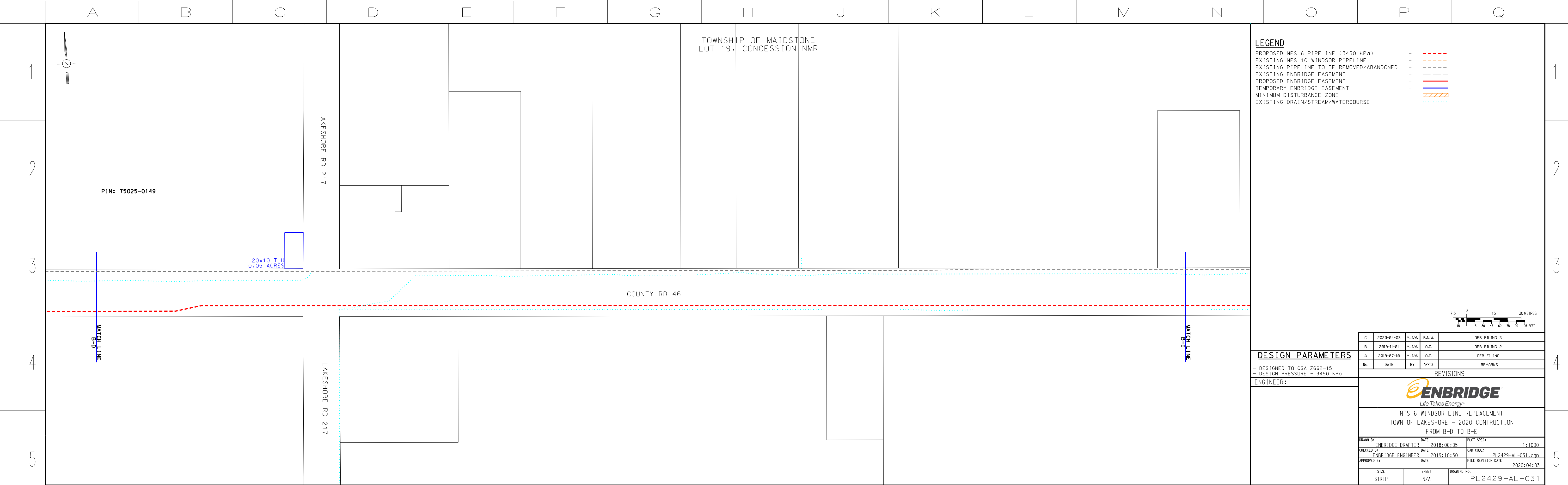
| APPROVED BY | DATE | FILE REVISION DATE |
|-------------|------|--------------------|
|             |      | 2020:05:25         |



|   |   |   |   |   |   |   |   |   |   |   |   |   |   |   |   |
|---|---|---|---|---|---|---|---|---|---|---|---|---|---|---|---|
| A | B | C | D | E | F | G | H | J | K | L | M | N | O | P | Q |
| A | B | C | D | E | F | G | H | J | K | L | M | N | O | P | Q |



|   |   |   |   |   |   |   |   |   |   |   |   |   |   |   |   |
|---|---|---|---|---|---|---|---|---|---|---|---|---|---|---|---|
| A | B | C | D | E | F | G | H | J | K | L | M | N | O | P | Q |
|---|---|---|---|---|---|---|---|---|---|---|---|---|---|---|---|



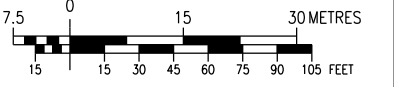
**LEGEND**

- PROPOSED NPS 6 PIPELINE (3450 kPa) - - - - -
- EXISTING NPS 10 WINDSOR PIPELINE - - - - -
- EXISTING PIPELINE TO BE REMOVED/ABANDONED - - - - -
- PROPOSED ENBRIDGE EASEMENT - - - - -
- PROPOSED ENBRIDGE EASEMENT - - - - -
- TEMPORARY ENBRIDGE EASEMENT - - - - -
- MINIMUM DISTURBANCE ZONE - - - - -
- EXISTING DRAIN/STREAM/WATERCOURSE - - - - -

**DESIGN PARAMETERS**

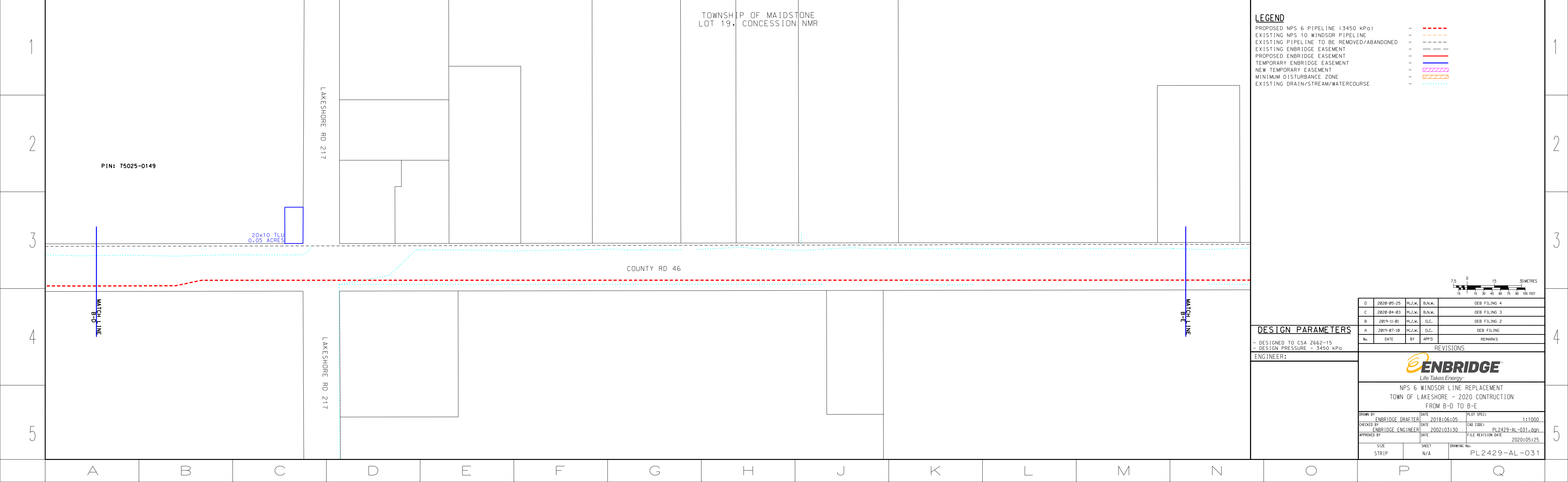
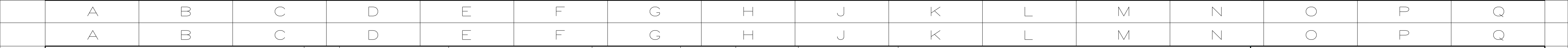
- DESIGNED TO CSA 2662-15  
 - DESIGN PRESSURE - 3450 kPa

ENGINEER:



| NO. | DATE       | BY     | APPD   | REMARKS      |
|-----|------------|--------|--------|--------------|
| C   | 2020-04-03 | M.J.W. | B.N.W. | OEB FILING 3 |
| B   | 2019-11-01 | M.J.W. | O.C.   | OEB FILING 2 |
| A   | 2019-07-18 | M.J.W. | O.C.   | OEB FILING   |

| REVISIONS  |                   |             |               |
|--|-------------------|-------------|---------------|
| <b>ENBRIDGE</b><br><i>Life Takes Energy</i>  |                   |             |               |
| NPS 6 WINDSOR LINE REPLACEMENT<br>TOWN OF LAKESHORE - 2020 CONSTRUCTION<br>FROM B-D TO B-E |                   |             |               |
| DRAWN BY   | ENBRIDGE DRAFTER  | DATE        | 2018:06:05    |
| CHECKED BY   | ENBRIDGE ENGINEER | DATE        | 2019:10:30    |
| APPROVED BY  |                   | DATE        | 2020:04:03    |
| SIZE STRIP   | SHEET N/A         | DRAWING No. | PL2429-AL-031 |



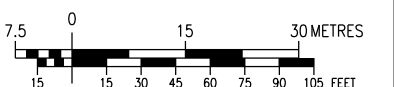
**LEGEND**

- PROPOSED NPS 6 PIPELINE (3450 kPa) - - - - -
- EXISTING NPS 10 WINDSOR PIPELINE - - - - -
- EXISTING PIPELINE TO BE REMOVED/ABANDONED - - - - -
- PROPOSED ENBRIDGE EASEMENT - - - - -
- PROPOSED ENBRIDGE EASEMENT - - - - -
- TEMPORARY ENBRIDGE EASEMENT - - - - -
- NEW TEMPORARY EASEMENT - - - - -
- MINIMUM DISTURBANCE ZONE - - - - -
- EXISTING DRAIN/STREAM/WATERCOURSE - - - - -

**DESIGN PARAMETERS**

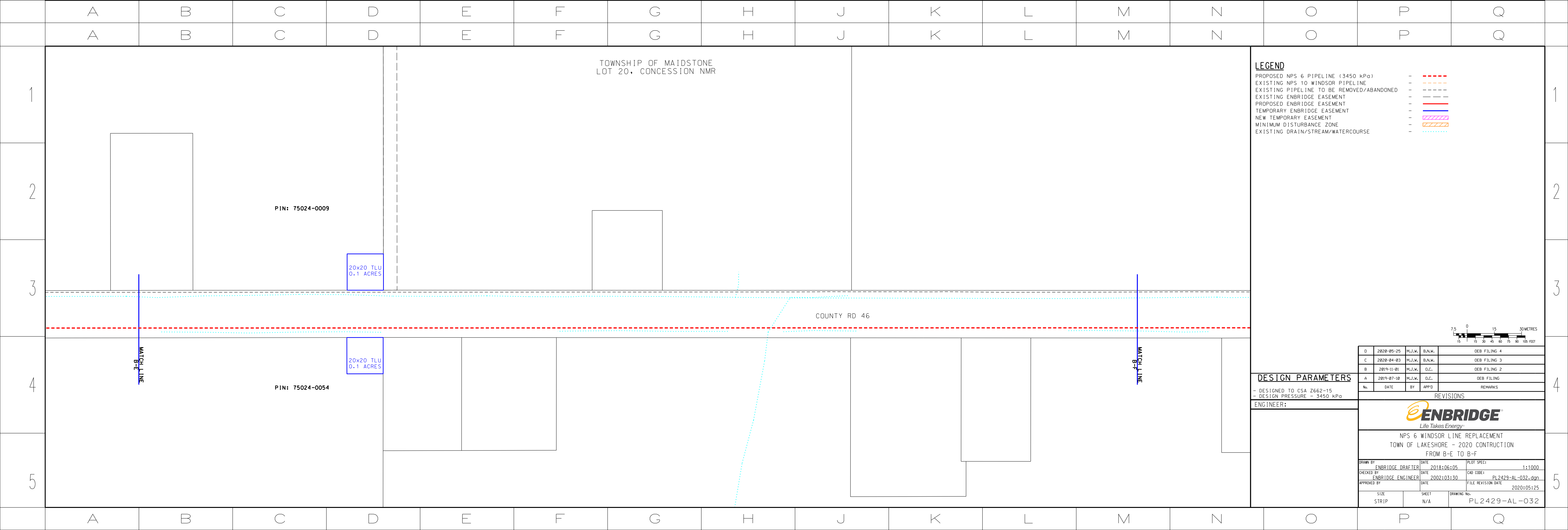
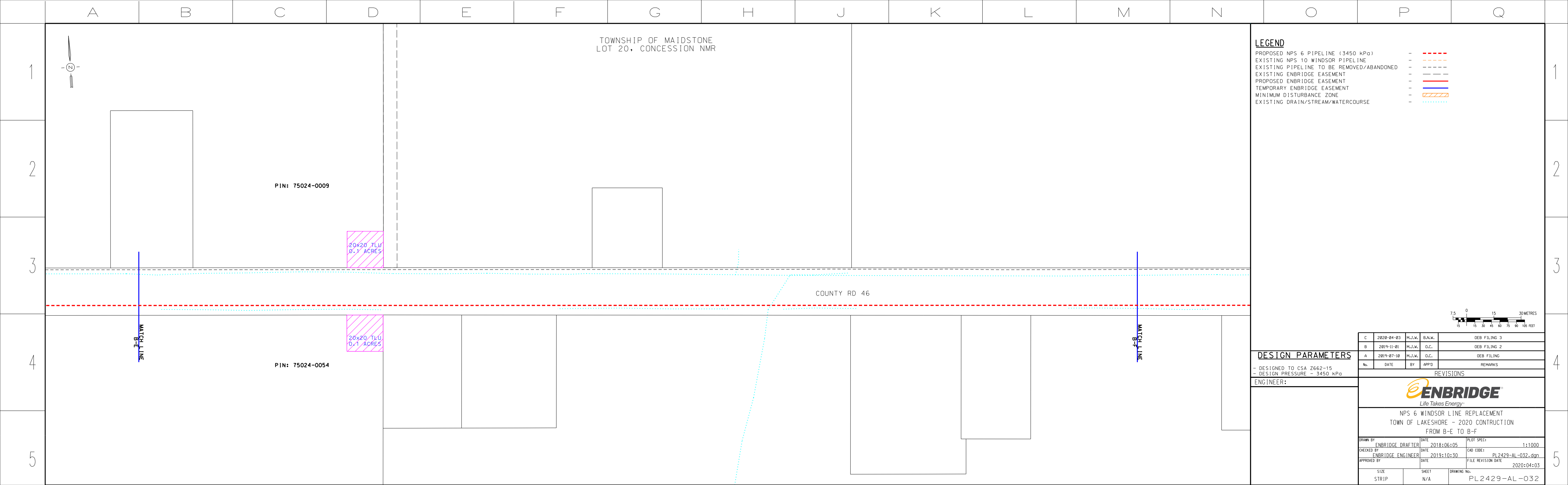
- DESIGNED TO CSA 2662-15  
 - DESIGN PRESSURE - 3450 kPa

ENGINEER:

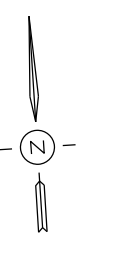


| NO. | DATE       | BY     | APPD   | REMARKS      |
|-----|------------|--------|--------|--------------|
| D   | 2020-05-25 | M.J.W. | B.N.W. | OEB FILING 4 |
| C   | 2020-04-03 | M.J.W. | B.N.W. | OEB FILING 3 |
| B   | 2019-11-01 | M.J.W. | O.C.   | OEB FILING 2 |
| A   | 2019-07-18 | M.J.W. | O.C.   | OEB FILING   |

| REVISIONS  |                   |             |               |
|--|-------------------|-------------|---------------|
| <b>ENBRIDGE</b><br><i>Life Takes Energy</i>  |                   |             |               |
| NPS 6 WINDSOR LINE REPLACEMENT<br>TOWN OF LAKESHORE - 2020 CONSTRUCTION<br>FROM B-D TO B-E |                   |             |               |
| DRAWN BY   | ENBRIDGE DRAFTER  | DATE        | 2018:06:05    |
| CHECKED BY   | ENBRIDGE ENGINEER | DATE        | 2002:03:30    |
| APPROVED BY  |                   | DATE        | 2020:05:25    |
| SIZE STRIP   | SHEET N/A         | DRAWING No. | PL2429-AL-031 |



TOWNSHIP OF MAIDSTONE  
LOT 21, CONCESSION NMR



PIN: 75024-0291

20x20  
TLU  
0.1  
ACRES

COUNTY RD 46

20x76 TLU  
0.38 ACRES

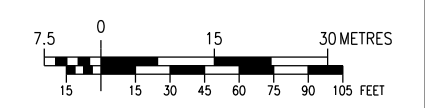
20x20  
TLU  
0.1  
ACRES

20x16 TLU  
0.08 ACRES

PIN: 75024-0052

**LEGEND**

- PROPOSED NPS 6 PIPELINE (3450 kPa) - - - - -
- EXISTING NPS 10 WINDSOR PIPELINE - - - - -
- EXISTING PIPELINE TO BE REMOVED/ABANDONED - - - - -
- PROPOSED ENBRIDGE EASEMENT - - - - -
- EXISTING ENBRIDGE EASEMENT - - - - -
- PROPOSED ENBRIDGE EASEMENT - - - - -
- TEMPORARY ENBRIDGE EASEMENT - - - - -
- MINIMUM DISTURBANCE ZONE - - - - -
- EXISTING DRAIN/STREAM/WATERCOURSE - - - - -



**DESIGN PARAMETERS**

- DESIGNED TO CSA 2662-15  
- DESIGN PRESSURE - 3450 kPa

ENGINEER:

| NO. | DATE       | BY     | APPD   | REMARKS      |
|-----|------------|--------|--------|--------------|
| C   | 2020-04-03 | M.J.W. | B.N.W. | DEB FILING 3 |
| B   | 2019-11-01 | M.J.W. | G.C.   | DEB FILING 2 |
| A   | 2019-07-18 | M.J.W. | G.C.   | DEB FILING   |

| REVISIONS  |                   |       |                           |
|--|-------------------|-------|---------------------------|
| <b>ENBRIDGE</b><br><i>Life Takes Energy</i>  |                   |       |                           |
| NPS 6 WINDSOR LINE REPLACEMENT<br>TOWN OF LAKESHORE - 2020 CONSTRUCTION<br>FROM B-F TO B-G |                   |       |                           |
| DRAWN BY   | ENBRIDGE DRAFTER  | DATE  | 2018:06:05                |
| CHECKED BY   | ENBRIDGE ENGINEER | DATE  | 2019:10:30                |
| APPROVED BY  |                   | DATE  | 2020:04:03                |
| SIZE STRIP   | N/A               | SHEET | DRAWING No. PL2429-AL-033 |

A B C D E F G H J K L M N O P Q

TOWNSHIP OF MAIDSTONE  
LOT 21, CONCESSION NMR

PIN: 75024-0291

20x20  
TLU  
0.1  
ACRES

COUNTY RD 46

20x76 TLU  
0.38 ACRES

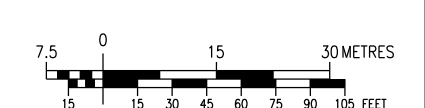
20x20  
TLU  
0.1  
ACRES

20x16 TLU  
0.08 ACRES

PIN: 75024-0052

**LEGEND**

- PROPOSED NPS 6 PIPELINE (3450 kPa) - - - - -
- EXISTING NPS 10 WINDSOR PIPELINE - - - - -
- EXISTING PIPELINE TO BE REMOVED/ABANDONED - - - - -
- PROPOSED ENBRIDGE EASEMENT - - - - -
- EXISTING ENBRIDGE EASEMENT - - - - -
- PROPOSED ENBRIDGE EASEMENT - - - - -
- TEMPORARY ENBRIDGE EASEMENT - - - - -
- NEW TEMPORARY EASEMENT - - - - -
- MINIMUM DISTURBANCE ZONE - - - - -
- EXISTING DRAIN/STREAM/WATERCOURSE - - - - -



**DESIGN PARAMETERS**

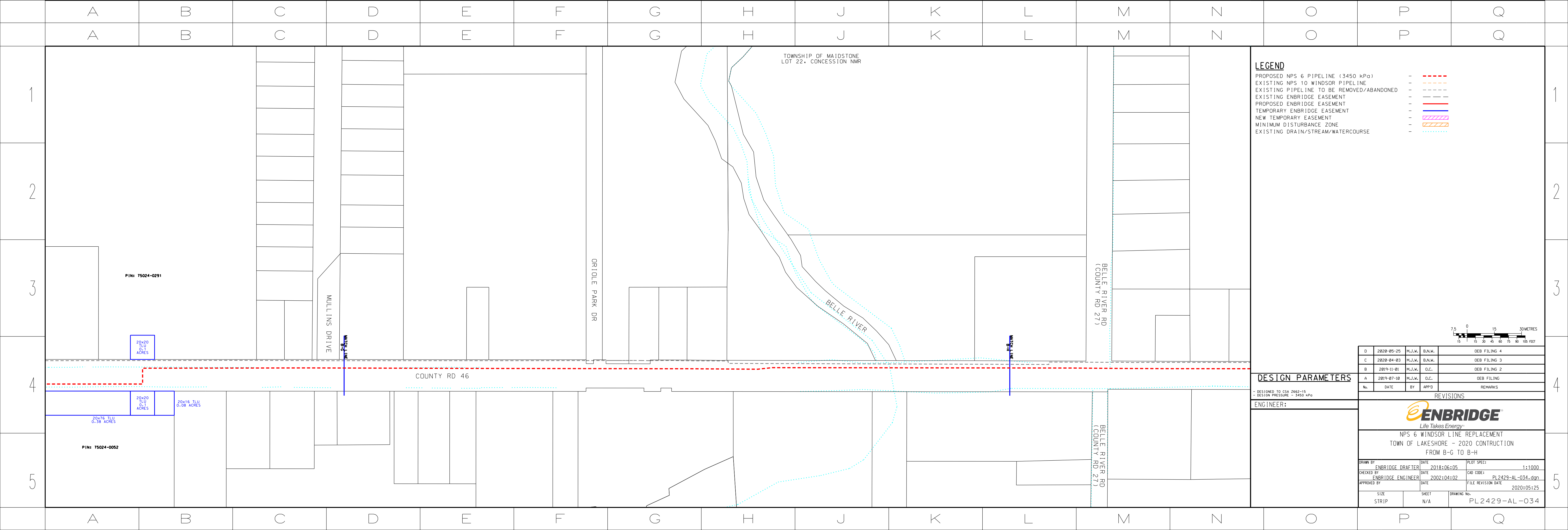
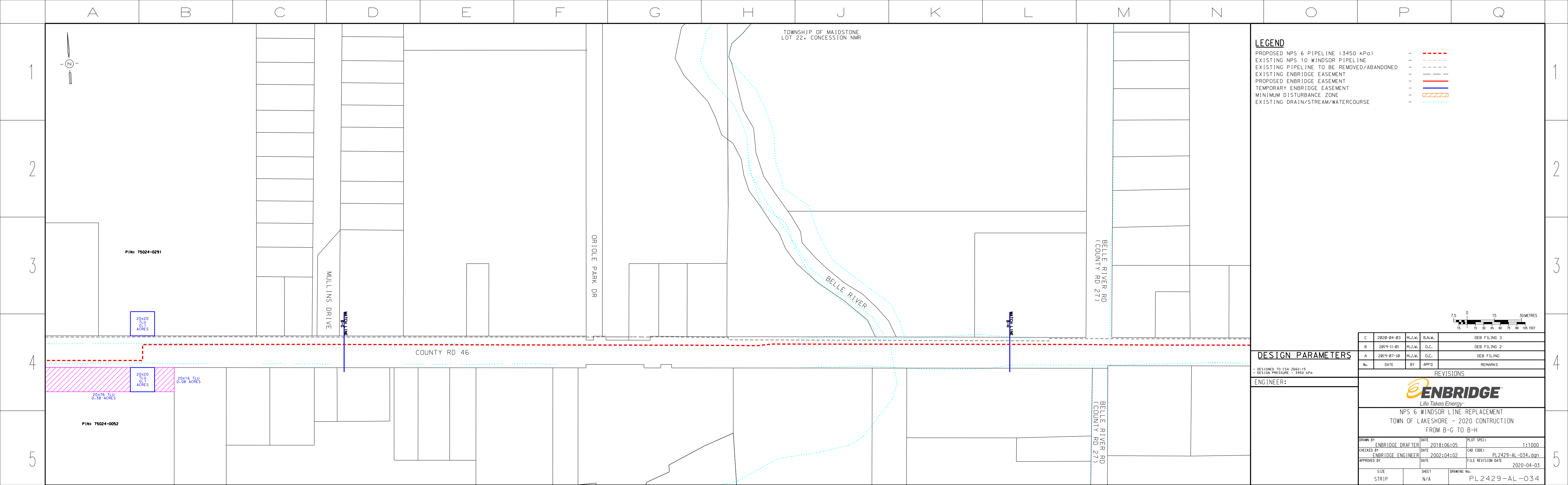
- DESIGNED TO CSA 2662-15  
- DESIGN PRESSURE - 3450 kPa

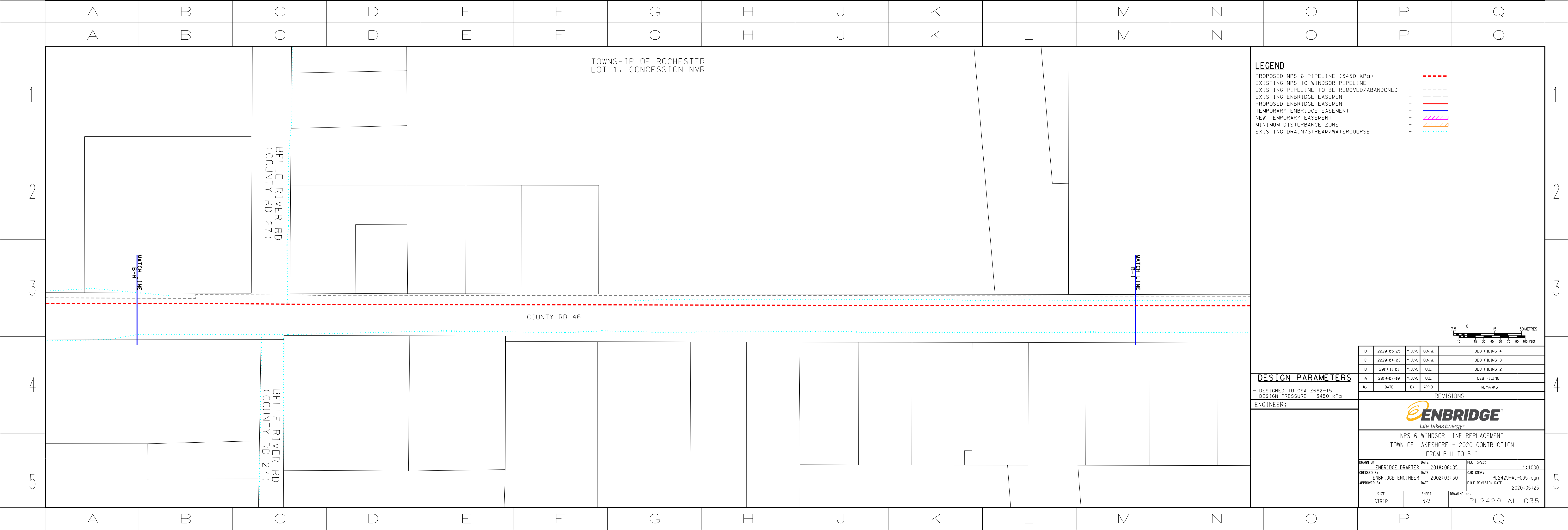
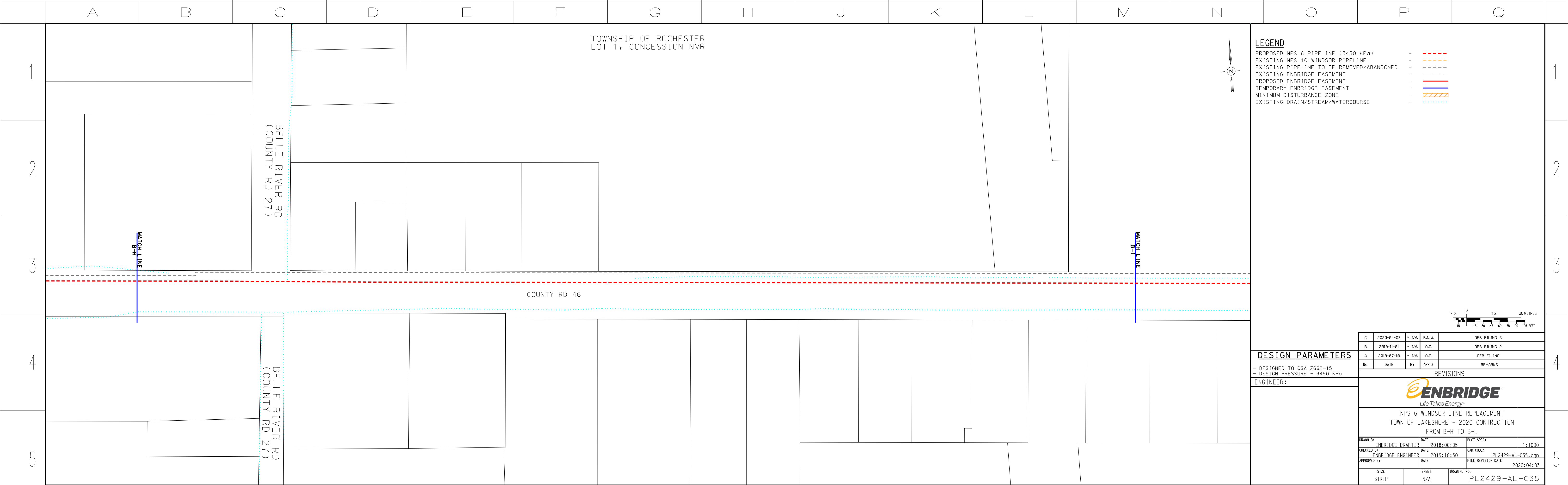
ENGINEER:

| NO. | DATE       | BY     | APPD   | REMARKS      |
|-----|------------|--------|--------|--------------|
| D   | 2020-05-25 | M.J.W. | B.N.W. | DEB FILING 4 |
| C   | 2020-04-03 | M.J.W. | B.N.W. | DEB FILING 3 |
| B   | 2019-11-01 | M.J.W. | G.C.   | DEB FILING 2 |
| A   | 2019-07-18 | M.J.W. | G.C.   | DEB FILING   |

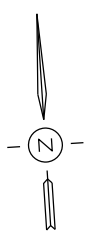
| REVISIONS  |                   |       |                           |
|--|-------------------|-------|---------------------------|
| <b>ENBRIDGE</b><br><i>Life Takes Energy</i>  |                   |       |                           |
| NPS 6 WINDSOR LINE REPLACEMENT<br>TOWN OF LAKESHORE - 2020 CONSTRUCTION<br>FROM B-F TO B-G |                   |       |                           |
| DRAWN BY   | ENBRIDGE DRAFTER  | DATE  | 2018:06:05                |
| CHECKED BY   | ENBRIDGE ENGINEER | DATE  | 2020:03:30                |
| APPROVED BY  |                   | DATE  | 2020:05:25                |
| SIZE STRIP   | N/A               | SHEET | DRAWING No. PL2429-AL-033 |

A B C D E F G H J K L M N O P Q





TOWNSHIP OF ROCHESTER  
LOT 1, CONCESSION 1



PIN: 75023-0023

25x35 TLU  
0.12 ACRES  
15x25 FEE  
0.1 ACRES

MATCH LINE

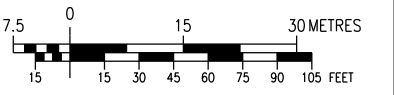
MATCH LINE

COUNTY RD 46

LAKESHORE RD 223

**LEGEND**

- PROPOSED NPS 6 PIPELINE (3450 kPa) - - - - -
- EXISTING NPS 10 WINDSOR PIPELINE - - - - -
- EXISTING PIPELINE TO BE REMOVED/ABANDONED - - - - -
- EXISTING ENBRIDGE EASEMENT - - - - -
- PROPOSED ENBRIDGE EASEMENT - - - - -
- TEMPORARY ENBRIDGE EASEMENT - - - - -
- MINIMUM DISTURBANCE ZONE - - - - -
- EXISTING DRAIN/STREAM/WATERCOURSE - - - - -



**DESIGN PARAMETERS**

- DESIGNED TO CSA Z662-15  
- DESIGN PRESSURE - 3450 kPa

ENGINEER:

| NO. | DATE       | BY     | APPD   | REMARKS      |
|-----|------------|--------|--------|--------------|
| C   | 2020-04-03 | M.J.W. | B.N.W. | DEB FILING 3 |
| B   | 2019-11-01 | M.J.W. | O.C.   | DEB FILING 2 |
| A   | 2019-07-18 | M.J.W. | O.C.   | DEB FILING   |

**ENBRIDGE**  
*Life Takes Energy*

**NPS 6 WINDSOR LINE REPLACEMENT  
TOWN OF LAKESHORE - 2020 CONSTRUCTION  
FROM B-I TO B-J**

|             |                   |      |            |                    |                   |
|-------------|-------------------|------|------------|--------------------|-------------------|
| DRAWN BY    | ENBRIDGE DRAFTER  | DATE | 2018:06:05 | PLT SPEC:          | 1:1000            |
| CHECKED BY  | ENBRIDGE ENGINEER | DATE | 2019:10:30 | CAD CORE:          | PL2429-AL-036.dgn |
| APPROVED BY |                   | DATE |            | FILE REVISION DATE | 2020:04:03        |

|            |           |             |               |
|------------|-----------|-------------|---------------|
| SIZE STRIP | SHEET N/A | DRAWING No. | PL2429-AL-036 |
|------------|-----------|-------------|---------------|

TOWNSHIP OF ROCHESTER  
LOT 1, CONCESSION 1

PIN: 75023-0023

25x35 TLU  
0.12 ACRES  
15x25 FEE  
0.1 ACRES

MATCH LINE

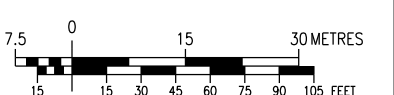
MATCH LINE

COUNTY RD 46

LAKESHORE RD 223

**LEGEND**

- PROPOSED NPS 6 PIPELINE (3450 kPa) - - - - -
- EXISTING NPS 10 WINDSOR PIPELINE - - - - -
- EXISTING PIPELINE TO BE REMOVED/ABANDONED - - - - -
- EXISTING ENBRIDGE EASEMENT - - - - -
- PROPOSED ENBRIDGE EASEMENT - - - - -
- TEMPORARY ENBRIDGE EASEMENT - - - - -
- NEW TEMPORARY EASEMENT - - - - -
- MINIMUM DISTURBANCE ZONE - - - - -
- EXISTING DRAIN/STREAM/WATERCOURSE - - - - -



**DESIGN PARAMETERS**

- DESIGNED TO CSA Z662-15  
- DESIGN PRESSURE - 3450 kPa

ENGINEER:

| NO. | DATE       | BY     | APPD   | REMARKS      |
|-----|------------|--------|--------|--------------|
| D   | 2020-05-25 | M.J.W. | B.N.W. | DEB FILING 4 |
| C   | 2020-04-03 | M.J.W. | B.N.W. | DEB FILING 3 |
| B   | 2019-11-01 | M.J.W. | O.C.   | DEB FILING 2 |
| A   | 2019-07-18 | M.J.W. | O.C.   | DEB FILING   |

**ENBRIDGE**  
*Life Takes Energy*

**NPS 6 WINDSOR LINE REPLACEMENT  
TOWN OF LAKESHORE - 2020 CONSTRUCTION  
FROM B-I TO B-J**

|             |                   |      |            |                    |                   |
|-------------|-------------------|------|------------|--------------------|-------------------|
| DRAWN BY    | ENBRIDGE DRAFTER  | DATE | 2018:06:05 | PLT SPEC:          | 1:1000            |
| CHECKED BY  | ENBRIDGE ENGINEER | DATE | 2002:03:30 | CAD CORE:          | PL2429-AL-036.dgn |
| APPROVED BY |                   | DATE |            | FILE REVISION DATE | 2020:05:25        |

|            |           |             |               |
|------------|-----------|-------------|---------------|
| SIZE STRIP | SHEET N/A | DRAWING No. | PL2429-AL-036 |
|------------|-----------|-------------|---------------|



TOWNSHIP OF ROCHESTER  
LOT 3, CONCESSION NMR

PIN: 75023-0023

25x35 TLU  
0.12 ACRES  
15x25 FEE  
0.1 ACRES

MATCH LINE  
B-J

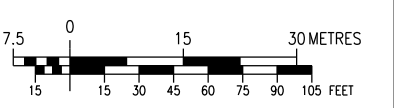
MATCH LINE  
B-K

COUNTY RD 46

LAKESHORE RD 223

**LEGEND**

- PROPOSED NPS 6 PIPELINE (3450 kPa) - - - - -
- EXISTING NPS 10 WINDSOR PIPELINE - - - - -
- EXISTING PIPELINE TO BE REMOVED/ABANDONED - - - - -
- EXISTING ENBRIDGE EASEMENT - - - - -
- PROPOSED ENBRIDGE EASEMENT - - - - -
- TEMPORARY ENBRIDGE EASEMENT - - - - -
- MINIMUM DISTURBANCE ZONE - - - - -
- EXISTING DRAIN/STREAM/WATERCOURSE - - - - -



**DESIGN PARAMETERS**

- DESIGNED TO CSA Z662-15  
- DESIGN PRESSURE - 3450 kPa

ENGINEER:

| NO. | DATE       | BY     | APPD   | REMARKS      |
|-----|------------|--------|--------|--------------|
| C   | 2020-04-03 | M.J.W. | B.N.W. | DEB FILING 3 |
| B   | 2019-11-01 | M.J.W. | G.C.   | DEB FILING 2 |
| A   | 2019-07-18 | M.J.W. | G.C.   | DEB FILING   |

| REVISIONS  |                   |       |            |                           |
|--|-------------------|-------|------------|---------------------------|
| <b>ENBRIDGE</b><br><i>Life Takes Energy</i>  |                   |       |            |                           |
| NPS 6 WINDSOR LINE REPLACEMENT<br>TOWN OF LAKESHORE - 2020 CONSTRUCTION<br>FROM B-J TO B-K |                   |       |            |                           |
| DRAWN BY   | ENBRIDGE DRAFTER  | DATE  | 2018:06:05 | PLOT SPEC:                |
| CHECKED BY   | ENBRIDGE ENGINEER | DATE  | 2019:10:30 | CAD CORE:                 |
| APPROVED BY  |                   | DATE  | 2020:04:03 | FILE REVISION DATE        |
| SIZE STRIP   | N/A               | SHEET |            | DRAWING No. PL2429-AL-037 |

A B C D E F G H J K L M N O P Q

TOWNSHIP OF ROCHESTER  
LOT 3, CONCESSION NMR

PIN: 75023-0023

25x35 TLU  
0.12 ACRES  
15x25 FEE  
0.1 ACRES

MATCH LINE  
B-J

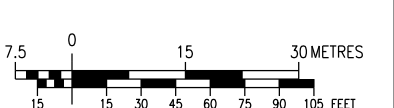
MATCH LINE  
B-K

COUNTY RD 46

LAKESHORE RD 223

**LEGEND**

- PROPOSED NPS 6 PIPELINE (3450 kPa) - - - - -
- EXISTING NPS 10 WINDSOR PIPELINE - - - - -
- EXISTING PIPELINE TO BE REMOVED/ABANDONED - - - - -
- EXISTING ENBRIDGE EASEMENT - - - - -
- PROPOSED ENBRIDGE EASEMENT - - - - -
- TEMPORARY ENBRIDGE EASEMENT - - - - -
- NEW TEMPORARY EASEMENT - - - - -
- MINIMUM DISTURBANCE ZONE - - - - -
- EXISTING DRAIN/STREAM/WATERCOURSE - - - - -



**DESIGN PARAMETERS**

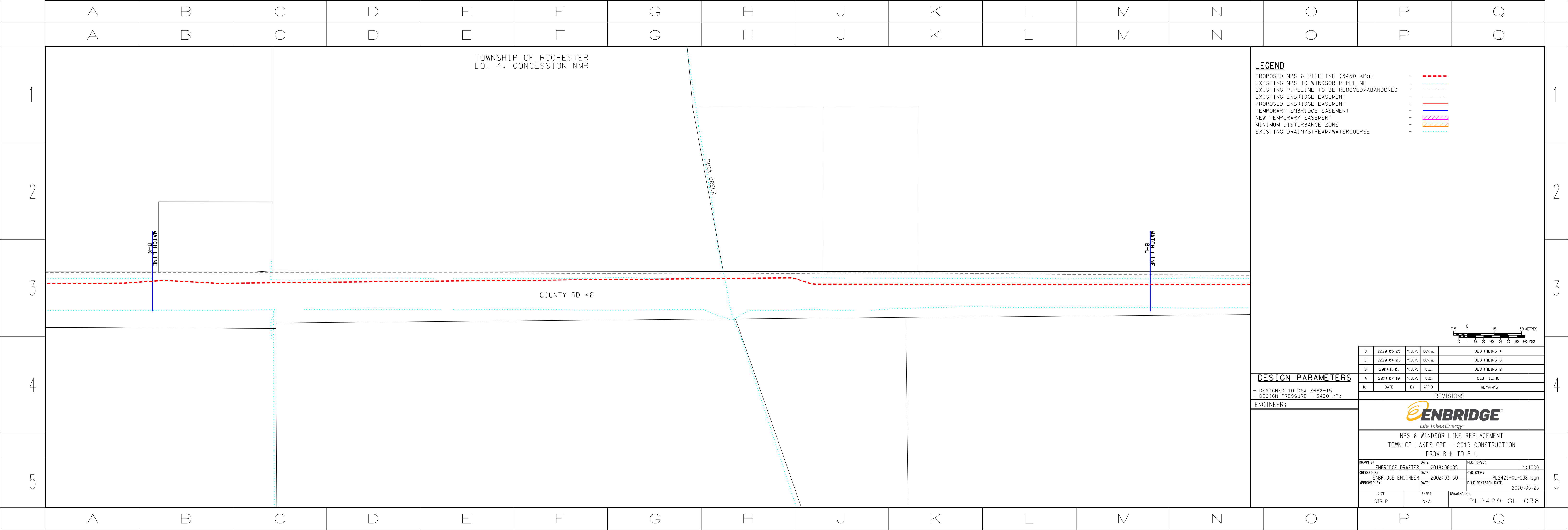
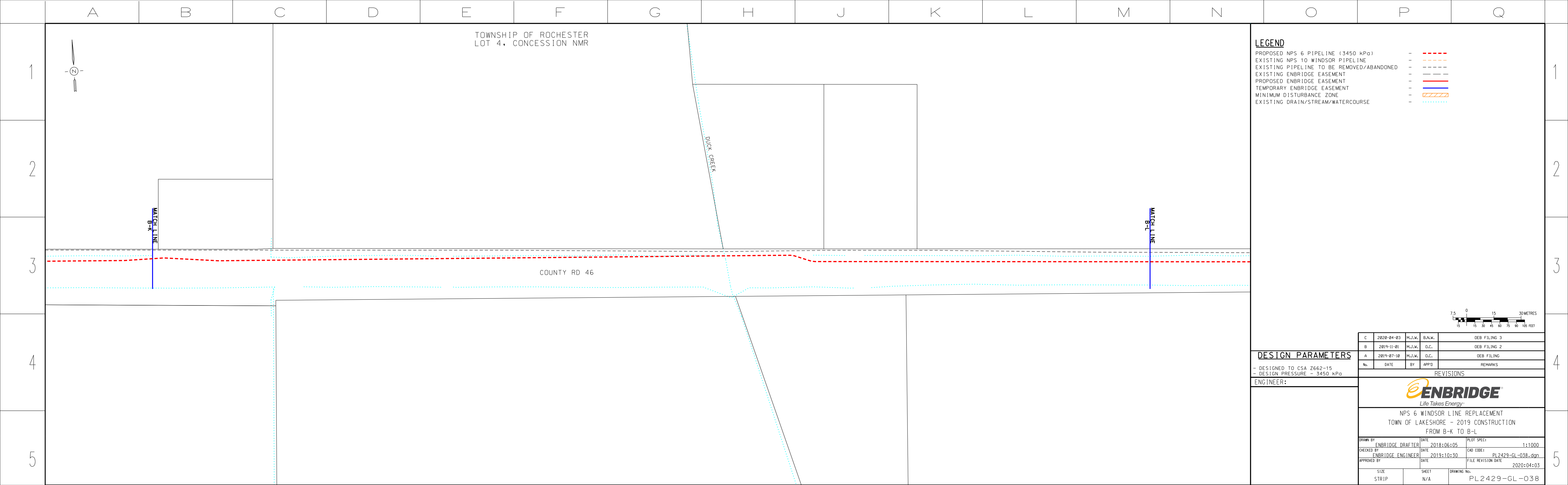
- DESIGNED TO CSA Z662-15  
- DESIGN PRESSURE - 3450 kPa

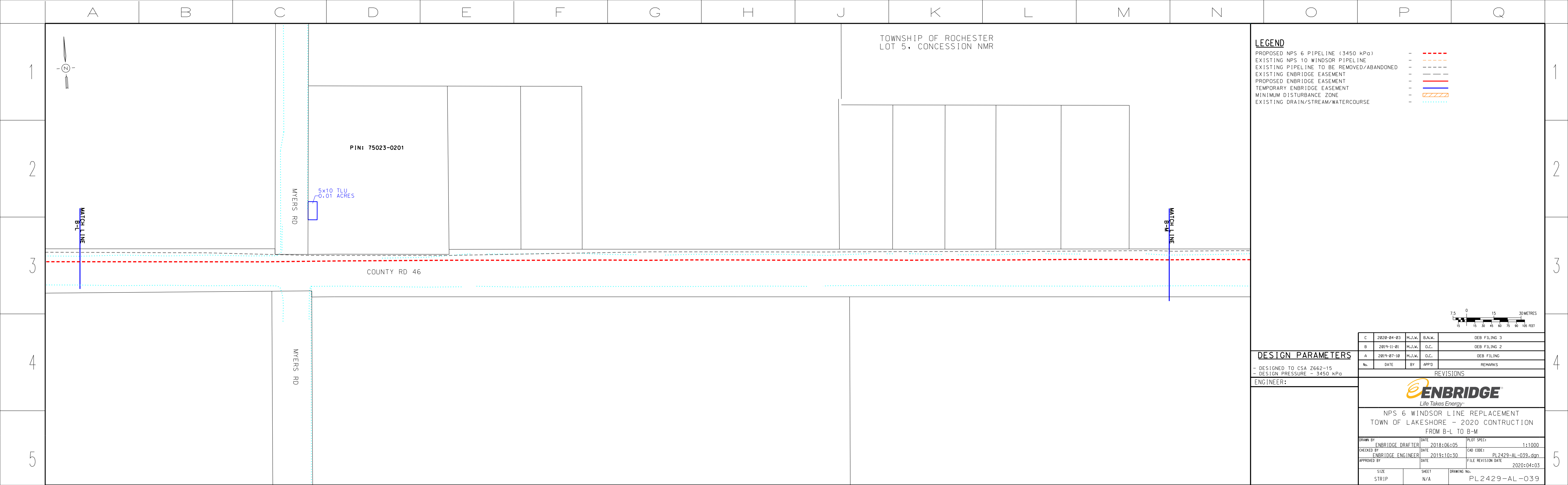
ENGINEER:

| NO. | DATE       | BY     | APPD   | REMARKS      |
|-----|------------|--------|--------|--------------|
| D   | 2020-05-25 | M.J.W. | B.N.W. | DEB FILING 4 |
| C   | 2020-04-03 | M.J.W. | B.N.W. | DEB FILING 3 |
| B   | 2019-11-01 | M.J.W. | G.C.   | DEB FILING 2 |
| A   | 2019-07-18 | M.J.W. | G.C.   | DEB FILING   |

| REVISIONS  |                   |       |            |                           |
|--|-------------------|-------|------------|---------------------------|
| <b>ENBRIDGE</b><br><i>Life Takes Energy</i>  |                   |       |            |                           |
| NPS 6 WINDSOR LINE REPLACEMENT<br>TOWN OF LAKESHORE - 2020 CONSTRUCTION<br>FROM B-J TO B-K |                   |       |            |                           |
| DRAWN BY   | ENBRIDGE DRAFTER  | DATE  | 2018:06:05 | PLOT SPEC:                |
| CHECKED BY   | ENBRIDGE ENGINEER | DATE  | 2002:03:30 | CAD CORE:                 |
| APPROVED BY  |                   | DATE  | 2020:05:25 | FILE REVISION DATE        |
| SIZE STRIP   | N/A               | SHEET |            | DRAWING No. PL2429-AL-037 |

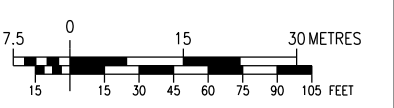
A B C D E F G H J K L M N O P Q





**LEGEND**

- PROPOSED NPS 6 PIPELINE (3450 kPa) - - - - -
- EXISTING NPS 10 WINDSOR PIPELINE - - - - -
- EXISTING PIPELINE TO BE REMOVED/ABANDONED - - - - -
- EXISTING ENBRIDGE EASEMENT - - - - -
- PROPOSED ENBRIDGE EASEMENT - - - - -
- TEMPORARY ENBRIDGE EASEMENT - - - - -
- MINIMUM DISTURBANCE ZONE - - - - -
- EXISTING DRAIN/STREAM/WATERCOURSE - - - - -



| NO. | DATE       | BY     | APPD   | REMARKS      |
|-----|------------|--------|--------|--------------|
| C   | 2020-04-03 | M.J.W. | B.N.W. | OEB FILING 3 |
| B   | 2019-11-01 | M.J.W. | O.C.   | OEB FILING 2 |
| A   | 2019-07-18 | M.J.W. | O.C.   | OEB FILING   |

**DESIGN PARAMETERS**

- DESIGNED TO CSA Z662-15  
 - DESIGN PRESSURE - 3450 kPa

ENGINEER:

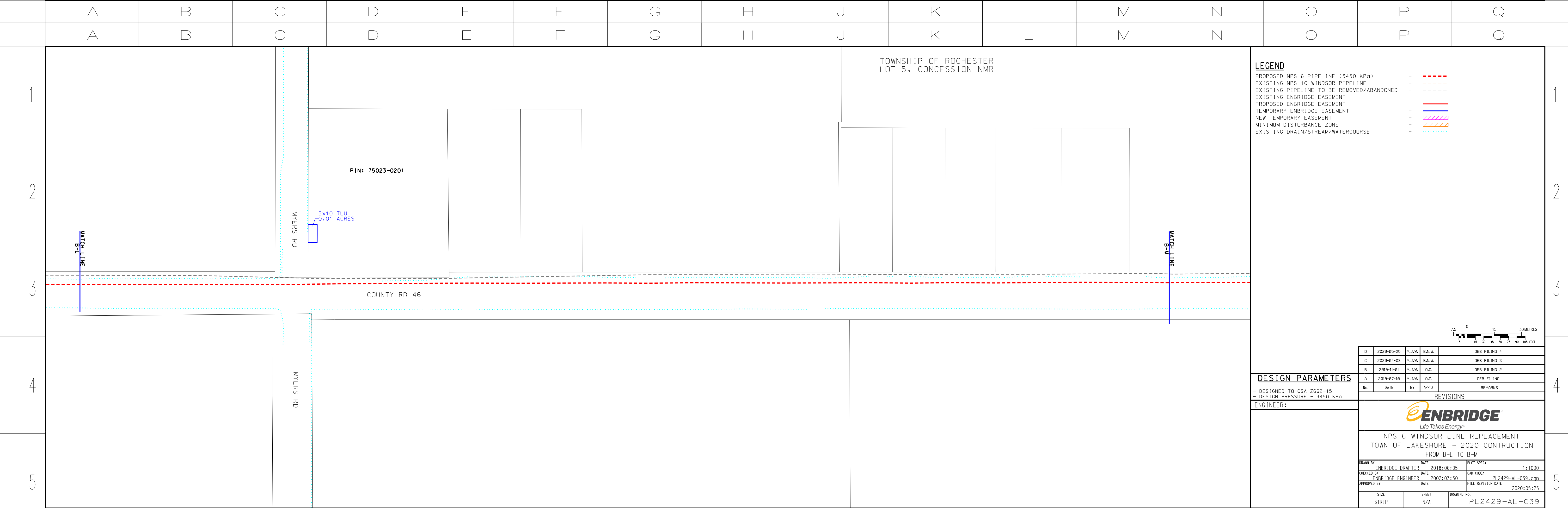
**REVISIONS**

**ENBRIDGE**  
*Life Takes Energy*

NPS 6 WINDSOR LINE REPLACEMENT  
 TOWN OF LAKESHORE - 2020 CONSTRUCTION  
 FROM B-L TO B-M

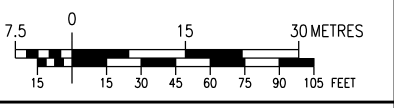
|             |                   |      |            |                    |                   |
|-------------|-------------------|------|------------|--------------------|-------------------|
| DRAWN BY    | ENBRIDGE DRAFTER  | DATE | 2018:06:05 | PLOT SPEC:         | 1:1000            |
| CHECKED BY  | ENBRIDGE ENGINEER | DATE | 2019:10:30 | CAD CODE:          | PL2429-AL-039.dgn |
| APPROVED BY |                   | DATE |            | FILE REVISION DATE | 2020:04:03        |

|            |           |             |               |
|------------|-----------|-------------|---------------|
| SIZE STRIP | SHEET N/A | DRAWING No. | PL2429-AL-039 |
|------------|-----------|-------------|---------------|



**LEGEND**

- PROPOSED NPS 6 PIPELINE (3450 kPa) - - - - -
- EXISTING NPS 10 WINDSOR PIPELINE - - - - -
- EXISTING PIPELINE TO BE REMOVED/ABANDONED - - - - -
- EXISTING ENBRIDGE EASEMENT - - - - -
- PROPOSED ENBRIDGE EASEMENT - - - - -
- TEMPORARY ENBRIDGE EASEMENT - - - - -
- NEW TEMPORARY EASEMENT - - - - -
- MINIMUM DISTURBANCE ZONE - - - - -
- EXISTING DRAIN/STREAM/WATERCOURSE - - - - -



| NO. | DATE       | BY     | APPD   | REMARKS      |
|-----|------------|--------|--------|--------------|
| D   | 2020-05-25 | M.J.W. | B.N.W. | OEB FILING 4 |
| C   | 2020-04-03 | M.J.W. | B.N.W. | OEB FILING 3 |
| B   | 2019-11-01 | M.J.W. | O.C.   | OEB FILING 2 |
| A   | 2019-07-18 | M.J.W. | O.C.   | OEB FILING   |

**DESIGN PARAMETERS**

- DESIGNED TO CSA Z662-15  
 - DESIGN PRESSURE - 3450 kPa

ENGINEER:

**REVISIONS**

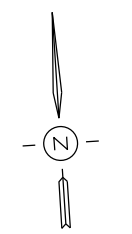
**ENBRIDGE**  
*Life Takes Energy*

NPS 6 WINDSOR LINE REPLACEMENT  
 TOWN OF LAKESHORE - 2020 CONSTRUCTION  
 FROM B-L TO B-M

|             |                   |      |            |                    |                   |
|-------------|-------------------|------|------------|--------------------|-------------------|
| DRAWN BY    | ENBRIDGE DRAFTER  | DATE | 2018:06:05 | PLOT SPEC:         | 1:1000            |
| CHECKED BY  | ENBRIDGE ENGINEER | DATE | 2002:03:30 | CAD CODE:          | PL2429-AL-039.dgn |
| APPROVED BY |                   | DATE |            | FILE REVISION DATE | 2020:05:25        |

|            |           |             |               |
|------------|-----------|-------------|---------------|
| SIZE STRIP | SHEET N/A | DRAWING No. | PL2429-AL-039 |
|------------|-----------|-------------|---------------|

TOWNSHIP OF ROCHESTER  
LOT 6, CONCESSION NMR

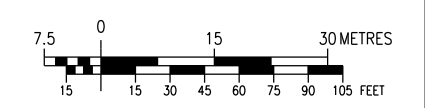


PIN: 75023-0231

COUNTY RD 46

**LEGEND**

- PROPOSED NPS 6 PIPELINE (3450 kPa) - - - - -
- EXISTING NPS 10 WINDSOR PIPELINE - - - - -
- EXISTING PIPELINE TO BE REMOVED/ABANDONED - - - - -
- EXISTING ENBRIDGE EASEMENT - - - - -
- PROPOSED ENBRIDGE EASEMENT - - - - -
- TEMPORARY ENBRIDGE EASEMENT - - - - -
- MINIMUM DISTURBANCE ZONE - - - - -
- EXISTING DRAIN/STREAM/WATERCOURSE - - - - -



**DESIGN PARAMETERS**

- DESIGNED TO CSA 2662-15
- DESIGN PRESSURE - 3450 kPa

**ENGINEER:**

**ENBRIDGE**  
*Life Takes Energy*

NPS 6 WINDSOR LINE REPLACEMENT  
TOWN OF LAKESHORE - 2020 CONSTRUCTION  
FROM B-M TO B-N

|             |                   |      |            |                    |                   |
|-------------|-------------------|------|------------|--------------------|-------------------|
| DRAWN BY    | ENBRIDGE DRAFTER  | DATE | 2018:06:05 | PLT SPEC:          | 1:1000            |
| CHECKED BY  | ENBRIDGE ENGINEER | DATE | 2018:10:30 | CAD CORE:          | PL2429-AL-040.dgn |
| APPROVED BY |                   | DATE |            | FILE REVISION DATE | 2020:04:03        |

**REVISIONS**

| NO. | DATE       | BY     | APPD   | REMARKS      |
|-----|------------|--------|--------|--------------|
| C   | 2020-04-03 | M.J.W. | B.N.W. | OEB FILING 3 |
| B   | 2019-11-01 | M.J.W. | G.C.   | OEB FILING 2 |
| A   | 2019-07-18 | M.J.W. | G.C.   | OEB FILING   |

| SIZE STRIP | SHEET N/A | DRAWING No.   |
|------------|-----------|---------------|
|            |           | PL2429-AL-040 |

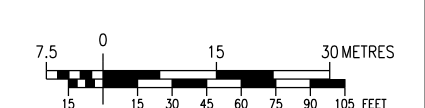
TOWNSHIP OF ROCHESTER  
LOT 6, CONCESSION NMR

PIN: 75023-0231

COUNTY RD 46

**LEGEND**

- PROPOSED NPS 6 PIPELINE (3450 kPa) - - - - -
- EXISTING NPS 10 WINDSOR PIPELINE - - - - -
- EXISTING PIPELINE TO BE REMOVED/ABANDONED - - - - -
- EXISTING ENBRIDGE EASEMENT - - - - -
- PROPOSED ENBRIDGE EASEMENT - - - - -
- TEMPORARY ENBRIDGE EASEMENT - - - - -
- NEW TEMPORARY EASEMENT - - - - -
- MINIMUM DISTURBANCE ZONE - - - - -
- EXISTING DRAIN/STREAM/WATERCOURSE - - - - -



**DESIGN PARAMETERS**

- DESIGNED TO CSA 2662-15
- DESIGN PRESSURE - 3450 kPa

**ENGINEER:**

**ENBRIDGE**  
*Life Takes Energy*

NPS 6 WINDSOR LINE REPLACEMENT  
TOWN OF LAKESHORE - 2020 CONSTRUCTION  
FROM B-M TO B-N

|             |                   |      |            |                    |                   |
|-------------|-------------------|------|------------|--------------------|-------------------|
| DRAWN BY    | ENBRIDGE DRAFTER  | DATE | 2018:06:05 | PLT SPEC:          | 1:1000            |
| CHECKED BY  | ENBRIDGE ENGINEER | DATE | 2002:03:30 | CAD CORE:          | PL2429-AL-040.dgn |
| APPROVED BY |                   | DATE |            | FILE REVISION DATE | 2020:05:25        |

**REVISIONS**

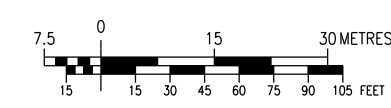
| NO. | DATE       | BY     | APPD   | REMARKS      |
|-----|------------|--------|--------|--------------|
| D   | 2020-05-25 | M.J.W. | B.N.W. | OEB FILING 4 |
| C   | 2020-04-03 | M.J.W. | B.N.W. | OEB FILING 3 |
| B   | 2019-11-01 | M.J.W. | G.C.   | OEB FILING 2 |
| A   | 2019-07-18 | M.J.W. | G.C.   | OEB FILING   |

| SIZE STRIP | SHEET N/A | DRAWING No.   |
|------------|-----------|---------------|
|            |           | PL2429-AL-040 |

TOWNSHIP OF ROCHESTER  
LOT 7, CONCESSION NMR

LEGEND

|   |           |
|---|-----------|
| PROPOSED NPS 6 PIPELINE (3450 kPa)        | - - - - - |
| EXISTING NPS 10 WINDSOR PIPELINE          | - - - - - |
| EXISTING PIPELINE TO BE REMOVED/ABANDONED | - - - - - |
| EXISTING ENBRIDGE EASEMENT                | - - - - - |
| PROPOSED ENBRIDGE EASEMENT                | - - - - - |
| TEMPORARY ENBRIDGE EASEMENT               | - - - - - |
| MINIMUM DISTURBANCE ZONE                  | - - - - - |
| EXISTING DRAIN/STREAM/WATERCOURSE         | - - - - - |



DESIGN PARAMETERS

- DESIGNED TO CSA Z662-15  
- DESIGN PRESSURE - 3450 kPa

ENGINEER:

| NO. | DATE       | BY     | APPD   | REMARKS      |
|-----|------------|--------|--------|--------------|
| C   | 2020-04-03 | M.J.W. | B.N.W. | OEB FILING 3 |
| B   | 2019-11-01 | M.J.W. | G.C.   | OEB FILING 2 |
| A   | 2019-07-18 | M.J.W. | G.C.   | OEB FILING   |

REVISIONS

**NPS 6 WINDSOR LINE REPLACEMENT**  
TOWN OF LAKESHORE - 2020 CONSTRUCTION  
FROM B-N TO B-O

|             |                   |      |            |                    |                   |
|-------------|-------------------|------|------------|--------------------|-------------------|
| DRAWN BY    | ENBRIDGE DRAFTER  | DATE | 2018:06:05 | PLOT SPEC:         | 1:1000            |
| CHECKED BY  | ENBRIDGE ENGINEER | DATE | 2019:10:30 | CAD CORE:          | PL2429-AL-041.dgn |
| APPROVED BY |                   | DATE |            | FILE REVISION DATE | 2020:04:03        |

|            |           |             |               |
|------------|-----------|-------------|---------------|
| SIZE STRIP | SHEET N/A | DRAWING No. | PL2429-AL-041 |
|------------|-----------|-------------|---------------|

LAKESHORE RD 231

LAKESHORE RD 231

COUNTY RD 46

PIN: 75023-0231

5X20 TLU  
0.03 ACRES

10X10 TLU  
0.03 ACRES

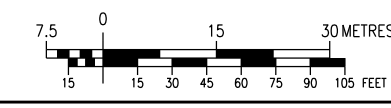
MATCH LINE  
B-N

MATCH LINE  
B-O

TOWNSHIP OF ROCHESTER  
LOT 7, CONCESSION NMR

LEGEND

|   |           |
|---|-----------|
| PROPOSED NPS 6 PIPELINE (3450 kPa)        | - - - - - |
| EXISTING NPS 10 WINDSOR PIPELINE          | - - - - - |
| EXISTING PIPELINE TO BE REMOVED/ABANDONED | - - - - - |
| EXISTING ENBRIDGE EASEMENT                | - - - - - |
| PROPOSED ENBRIDGE EASEMENT                | - - - - - |
| TEMPORARY ENBRIDGE EASEMENT               | - - - - - |
| NEW TEMPORARY EASEMENT                    | - - - - - |
| MINIMUM DISTURBANCE ZONE                  | - - - - - |
| EXISTING DRAIN/STREAM/WATERCOURSE         | - - - - - |



DESIGN PARAMETERS

- DESIGNED TO CSA Z662-15  
- DESIGN PRESSURE - 3450 kPa

ENGINEER:

| NO. | DATE       | BY     | APPD   | REMARKS      |
|-----|------------|--------|--------|--------------|
| D   | 2020-05-25 | M.J.W. | B.N.W. | OEB FILING 4 |
| C   | 2020-04-03 | M.J.W. | B.N.W. | OEB FILING 3 |
| B   | 2019-11-01 | M.J.W. | G.C.   | OEB FILING 2 |
| A   | 2019-07-18 | M.J.W. | G.C.   | OEB FILING   |

REVISIONS

**NPS 6 WINDSOR LINE REPLACEMENT**  
TOWN OF LAKESHORE - 2020 CONSTRUCTION  
FROM B-N TO B-O

|             |                   |      |            |                    |                   |
|-------------|-------------------|------|------------|--------------------|-------------------|
| DRAWN BY    | ENBRIDGE DRAFTER  | DATE | 2018:06:05 | PLOT SPEC:         | 1:1000            |
| CHECKED BY  | ENBRIDGE ENGINEER | DATE | 2002:03:30 | CAD CORE:          | PL2429-AL-041.dgn |
| APPROVED BY |                   | DATE |            | FILE REVISION DATE | 2020:05:25        |

|            |           |             |               |
|------------|-----------|-------------|---------------|
| SIZE STRIP | SHEET N/A | DRAWING No. | PL2429-AL-041 |
|------------|-----------|-------------|---------------|

LAKESHORE RD 231

LAKESHORE RD 231

COUNTY RD 46

PIN: 75023-0231

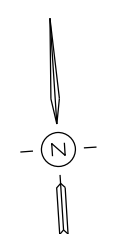
5X20 TLU  
0.03 ACRES

10X10 TLU  
0.03 ACRES

MATCH LINE  
B-N

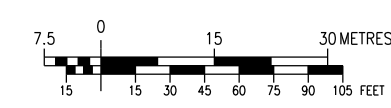
MATCH LINE  
B-O

TOWNSHIP OF ROCHESTER  
LOT 8, CONCESSION NMR



**LEGEND**

- PROPOSED NPS 6 PIPELINE (3450 kPa) - - - - -
- EXISTING NPS 10 WINDSOR PIPELINE - - - - -
- EXISTING PIPELINE TO BE REMOVED/ABANDONED - - - - -
- EXISTING ENBRIDGE EASEMENT - - - - -
- PROPOSED ENBRIDGE EASEMENT - - - - -
- TEMPORARY ENBRIDGE EASEMENT - - - - -
- MINIMUM DISTURBANCE ZONE - - - - -
- EXISTING DRAIN/STREAM/WATERCOURSE - - - - -



MATCH LINE  
B-0

MATCH LINE  
B-P

COUNTY RD 46

**DESIGN PARAMETERS**

- DESIGNED TO CSA 2662-15  
- DESIGN PRESSURE - 3450 kPa

ENGINEER:

**REVISIONS**

| No. | DATE       | BY     | APPD   | REMARKS      |
|-----|------------|--------|--------|--------------|
| C   | 2020-04-03 | M.J.W. | B.N.W. | OEB FILING 3 |
| B   | 2019-11-01 | M.J.W. | O.C.   | OEB FILING 2 |
| A   | 2019-07-18 | M.J.W. | O.C.   | OEB FILING   |



NPS 6 WINDSOR LINE REPLACEMENT  
TOWN OF LAKESHORE - 2020 CONSTRUCTION  
FROM B-0 TO B-P

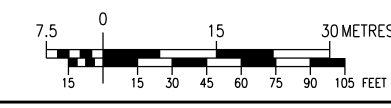
| DRAWN BY          | DATE       | PLT SPEC           |
|-------------------|------------|--------------------|
| ENBRIDGE DRAFTER  | 2018:06:05 | 1:1000             |
| CHECKED BY        | DATE       | CAD CORE           |
| ENBRIDGE ENGINEER | 2019:10:30 | PL2429-AL-042.dgn  |
| APPROVED BY       | DATE       | FILE REVISION DATE |
|                   |            | 2020:04:03         |

| SIZE STRIP | SHEET N/A | DRAWING No.   |
|------------|-----------|---------------|
|            |           | PL2429-AL-042 |

TOWNSHIP OF ROCHESTER  
LOT 8, CONCESSION NMR

**LEGEND**

- PROPOSED NPS 6 PIPELINE (3450 kPa) - - - - -
- EXISTING NPS 10 WINDSOR PIPELINE - - - - -
- EXISTING PIPELINE TO BE REMOVED/ABANDONED - - - - -
- EXISTING ENBRIDGE EASEMENT - - - - -
- PROPOSED ENBRIDGE EASEMENT - - - - -
- TEMPORARY ENBRIDGE EASEMENT - - - - -
- NEW TEMPORARY EASEMENT - - - - -
- MINIMUM DISTURBANCE ZONE - - - - -
- EXISTING DRAIN/STREAM/WATERCOURSE - - - - -



MATCH LINE  
B-0

MATCH LINE  
B-P

COUNTY RD 46

**DESIGN PARAMETERS**

- DESIGNED TO CSA 2662-15  
- DESIGN PRESSURE - 3450 kPa

ENGINEER:

**REVISIONS**

| No. | DATE       | BY     | APPD   | REMARKS      |
|-----|------------|--------|--------|--------------|
| D   | 2020-05-25 | M.J.W. | B.N.W. | OEB FILING 4 |
| C   | 2020-04-03 | M.J.W. | B.N.W. | OEB FILING 3 |
| B   | 2019-11-01 | M.J.W. | O.C.   | OEB FILING 2 |
| A   | 2019-07-18 | M.J.W. | O.C.   | OEB FILING   |

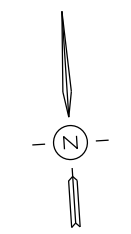


NPS 6 WINDSOR LINE REPLACEMENT  
TOWN OF LAKESHORE - 2020 CONSTRUCTION  
FROM B-0 TO B-P

| DRAWN BY          | DATE       | PLT SPEC           |
|-------------------|------------|--------------------|
| ENBRIDGE DRAFTER  | 2018:06:05 | 1:1000             |
| CHECKED BY        | DATE       | CAD CORE           |
| ENBRIDGE ENGINEER | 2002:03:30 | PL2429-AL-042.dgn  |
| APPROVED BY       | DATE       | FILE REVISION DATE |
|                   |            | 2020:05:25         |

| SIZE STRIP | SHEET N/A | DRAWING No.   |
|------------|-----------|---------------|
|            |           | PL2429-AL-042 |

TOWNSHIP OF ROCHESTER  
LOT 9, CONCESSION NMR



**LEGEND**

- PROPOSED NPS 6 PIPELINE (3450 kPa) - - - - -
- EXISTING NPS 10 WINDSOR PIPELINE - - - - -
- EXISTING PIPELINE TO BE REMOVED/ABANDONED - - - - -
- PROPOSED ENBRIDGE EASEMENT - - - - -
- EXISTING ENBRIDGE EASEMENT - - - - -
- TEMPORARY ENBRIDGE EASEMENT - - - - -
- MINIMUM DISTURBANCE ZONE - - - - -
- EXISTING DRAIN/STREAM/WATERCOURSE - - - - -

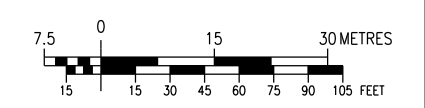
CANADIAN SOUTHERN RAILWAY COMPANY

ENBRIDGE EASEMENT

COUNTY RD 46

MATCH LINE  
B-P

MATCH LINE  
B-Q



**DESIGN PARAMETERS**

- DESIGNED TO CSA Z662-15  
- DESIGN PRESSURE - 3450 kPa

ENGINEER:

| NO. | DATE       | BY     | APPD   | REMARKS      |
|-----|------------|--------|--------|--------------|
| C   | 2020-04-03 | M.J.W. | B.N.W. | OEB FILING 3 |
| B   | 2019-11-01 | M.J.W. | G.C.   | OEB FILING 2 |
| A   | 2019-07-18 | M.J.W. | G.C.   | OEB FILING   |

**REVISIONS**

**ENBRIDGE**  
*Life Takes Energy*

NPS 6 WINDSOR LINE REPLACEMENT  
TOWN OF LAKESHORE - 2020 CONSTRUCTION  
FROM B-P TO B-Q

|             |                   |      |            |                    |                   |
|-------------|-------------------|------|------------|--------------------|-------------------|
| DRAWN BY    | ENBRIDGE DRAFTER  | DATE | 2018:06:05 | PLOT SPEC:         | 1:1000            |
| CHECKED BY  | ENBRIDGE ENGINEER | DATE | 2019:10:30 | CAD CORE:          | PL2429-AL-043.dgn |
| APPROVED BY |                   | DATE |            | FILE REVISION DATE | 2020:04:03        |

|       |       |               |
|-------|-------|---------------|
| SIZE  | SHEET | DRAWING No.   |
| STRIP | N/A   | PL2429-AL-043 |

TOWNSHIP OF ROCHESTER  
LOT 9, CONCESSION NMR

**LEGEND**

- PROPOSED NPS 6 PIPELINE (3450 kPa) - - - - -
- EXISTING NPS 10 WINDSOR PIPELINE - - - - -
- EXISTING PIPELINE TO BE REMOVED/ABANDONED - - - - -
- PROPOSED ENBRIDGE EASEMENT - - - - -
- EXISTING ENBRIDGE EASEMENT - - - - -
- TEMPORARY ENBRIDGE EASEMENT - - - - -
- NEW TEMPORARY EASEMENT - - - - -
- MINIMUM DISTURBANCE ZONE - - - - -
- EXISTING DRAIN/STREAM/WATERCOURSE - - - - -

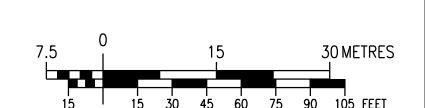
CANADIAN SOUTHERN RAILWAY COMPANY

ENBRIDGE EASEMENT

COUNTY RD 46

MATCH LINE  
B-P

MATCH LINE  
B-Q



**DESIGN PARAMETERS**

- DESIGNED TO CSA Z662-15  
- DESIGN PRESSURE - 3450 kPa

ENGINEER:

| NO. | DATE       | BY     | APPD   | REMARKS      |
|-----|------------|--------|--------|--------------|
| D   | 2020-05-25 | M.J.W. | B.N.W. | OEB FILING 4 |
| C   | 2020-04-03 | M.J.W. | B.N.W. | OEB FILING 3 |
| B   | 2019-11-01 | M.J.W. | G.C.   | OEB FILING 2 |
| A   | 2019-07-18 | M.J.W. | G.C.   | OEB FILING   |

**REVISIONS**

**ENBRIDGE**  
*Life Takes Energy*

NPS 6 WINDSOR LINE REPLACEMENT  
TOWN OF LAKESHORE - 2020 CONSTRUCTION  
FROM B-P TO B-Q

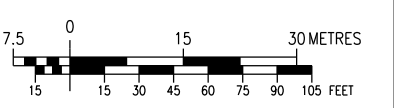
|             |                   |      |            |                    |                   |
|-------------|-------------------|------|------------|--------------------|-------------------|
| DRAWN BY    | ENBRIDGE DRAFTER  | DATE | 2018:06:05 | PLOT SPEC:         | 1:1000            |
| CHECKED BY  | ENBRIDGE ENGINEER | DATE | 2002:03:30 | CAD CORE:          | PL2429-AL-043.dgn |
| APPROVED BY |                   | DATE |            | FILE REVISION DATE | 2020:05:25        |

|       |       |               |
|-------|-------|---------------|
| SIZE  | SHEET | DRAWING No.   |
| STRIP | N/A   | PL2429-AL-043 |

TOWNSHIP OF ROCHESTER  
LOT 10, CONCESSION NMR

**LEGEND**

|   |           |
|---|-----------|
| PROPOSED NPS 6 PIPELINE (3450 kPa)        | - - - - - |
| EXISTING NPS 10 WINDSOR PIPELINE          | - - - - - |
| EXISTING PIPELINE TO BE REMOVED/ABANDONED | - - - - - |
| EXISTING ENBRIDGE EASEMENT                | - - - - - |
| PROPOSED ENBRIDGE EASEMENT                | - - - - - |
| TEMPORARY ENBRIDGE EASEMENT               | - - - - - |
| MINIMUM DISTURBANCE ZONE                  | - - - - - |
| EXISTING DRAIN/STREAM/WATERCOURSE         | - - - - - |



**DESIGN PARAMETERS**

- DESIGNED TO CSA 2662-15  
- DESIGN PRESSURE - 3450 kPa

ENGINEER:

| NO. | DATE       | BY     | APPD   | REMARKS      |
|-----|------------|--------|--------|--------------|
| C   | 2020-04-03 | M.J.W. | B.N.W. | OEB FILING 3 |
| B   | 2019-11-01 | M.J.W. | G.C.   | OEB FILING 2 |
| A   | 2019-07-18 | M.J.W. | G.C.   | OEB FILING   |

**ENBRIDGE**  
*Life Takes Energy*

**NPS 6 WINDSOR LINE REPLACEMENT  
TOWN OF LAKESHORE - 2020 CONSTRUCTION  
FROM B-0 TO B-R**

|             |                   |      |            |                    |                   |
|-------------|-------------------|------|------------|--------------------|-------------------|
| DRAWN BY    | ENBRIDGE DRAFTER  | DATE | 2018:06:05 | PLT SPEC:          | 1:1000            |
| CHECKED BY  | ENBRIDGE ENGINEER | DATE | 2019:10:30 | CAD CORE:          | PL2429-AL-044.dgn |
| APPROVED BY |                   | DATE |            | FILE REVISION DATE | 2020:04:03        |

|            |           |             |               |
|------------|-----------|-------------|---------------|
| SIZE STRIP | SHEET N/A | DRAWING No. | PL2429-AL-044 |
|------------|-----------|-------------|---------------|

COUNTY RD 46

MATCH LINE  
B-R

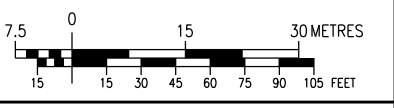
MATCH LINE  
B-R

ENBRIDGE EASEMENT

TOWNSHIP OF ROCHESTER  
LOT 10, CONCESSION NMR

**LEGEND**

|   |           |
|---|-----------|
| PROPOSED NPS 6 PIPELINE (3450 kPa)        | - - - - - |
| EXISTING NPS 10 WINDSOR PIPELINE          | - - - - - |
| EXISTING PIPELINE TO BE REMOVED/ABANDONED | - - - - - |
| EXISTING ENBRIDGE EASEMENT                | - - - - - |
| PROPOSED ENBRIDGE EASEMENT                | - - - - - |
| TEMPORARY ENBRIDGE EASEMENT               | - - - - - |
| NEW TEMPORARY EASEMENT                    | - - - - - |
| MINIMUM DISTURBANCE ZONE                  | - - - - - |
| EXISTING DRAIN/STREAM/WATERCOURSE         | - - - - - |



**DESIGN PARAMETERS**

- DESIGNED TO CSA 2662-15  
- DESIGN PRESSURE - 3450 kPa

ENGINEER:

| NO. | DATE       | BY     | APPD   | REMARKS      |
|-----|------------|--------|--------|--------------|
| D   | 2020-05-25 | M.J.W. | B.N.W. | OEB FILING 4 |
| C   | 2020-04-03 | M.J.W. | B.N.W. | OEB FILING 3 |
| B   | 2019-11-01 | M.J.W. | G.C.   | OEB FILING 2 |
| A   | 2019-07-18 | M.J.W. | G.C.   | OEB FILING   |

**ENBRIDGE**  
*Life Takes Energy*

**NPS 6 WINDSOR LINE REPLACEMENT  
TOWN OF LAKESHORE - 2020 CONSTRUCTION  
FROM B-0 TO B-R**

|             |                   |      |            |                    |                   |
|-------------|-------------------|------|------------|--------------------|-------------------|
| DRAWN BY    | ENBRIDGE DRAFTER  | DATE | 2018:06:05 | PLT SPEC:          | 1:1000            |
| CHECKED BY  | ENBRIDGE ENGINEER | DATE | 2002:03:30 | CAD CORE:          | PL2429-AL-044.dgn |
| APPROVED BY |                   | DATE |            | FILE REVISION DATE | 2020:05:25        |

|            |           |             |               |
|------------|-----------|-------------|---------------|
| SIZE STRIP | SHEET N/A | DRAWING No. | PL2429-AL-044 |
|------------|-----------|-------------|---------------|

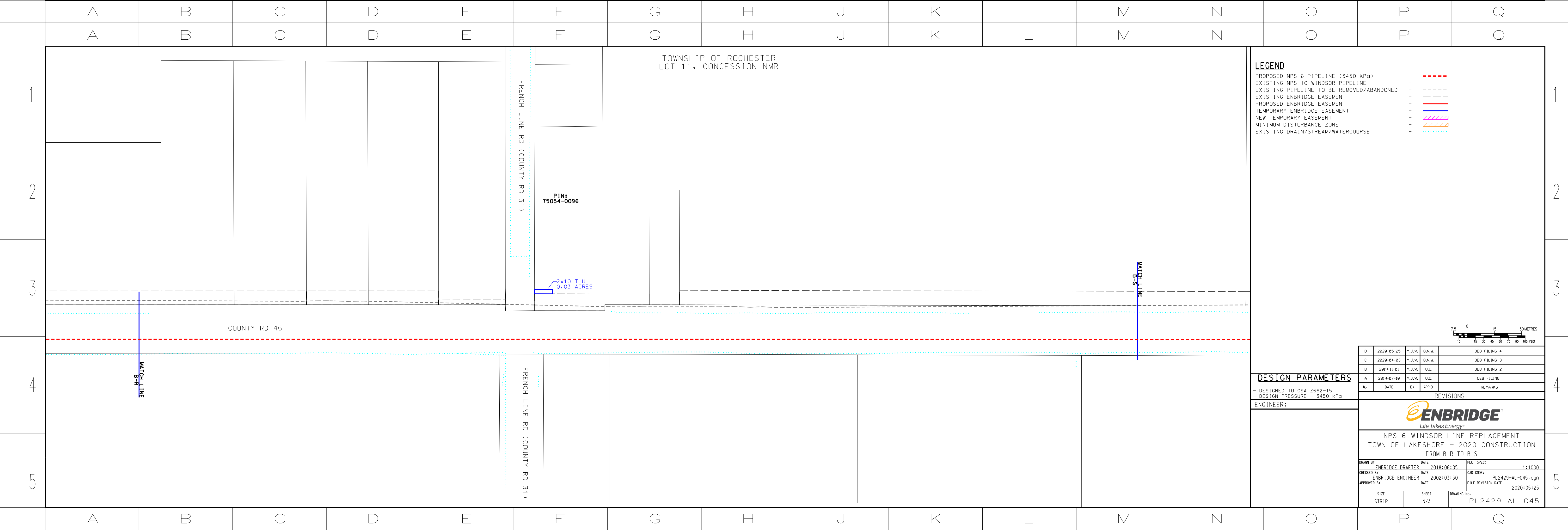
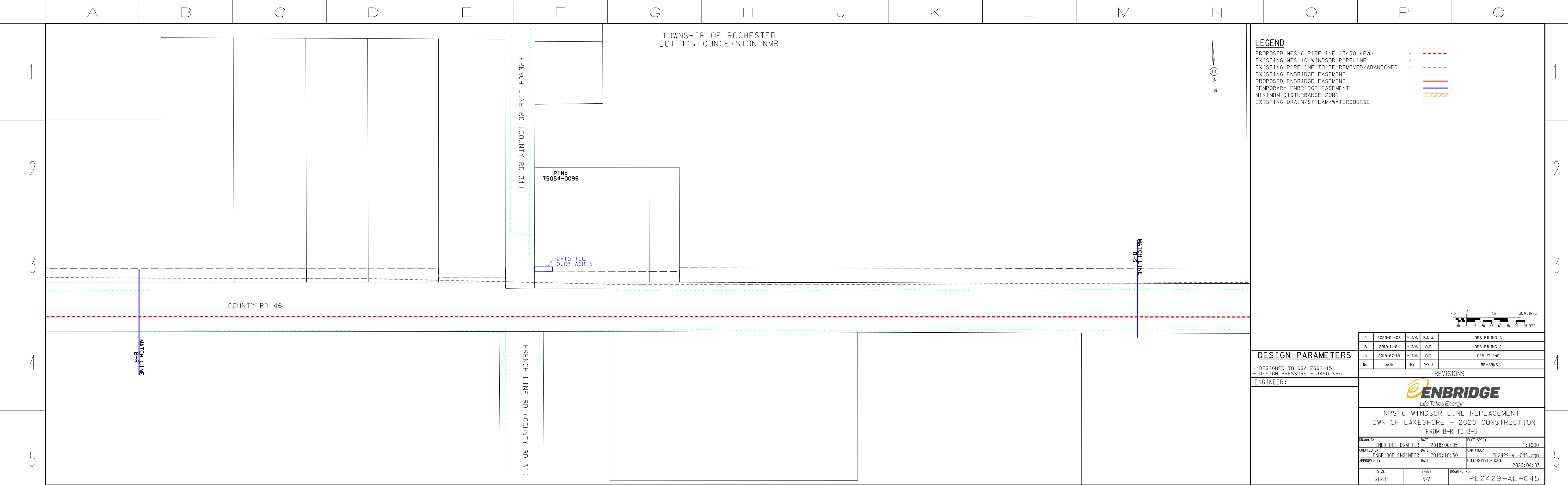
COUNTY RD 46

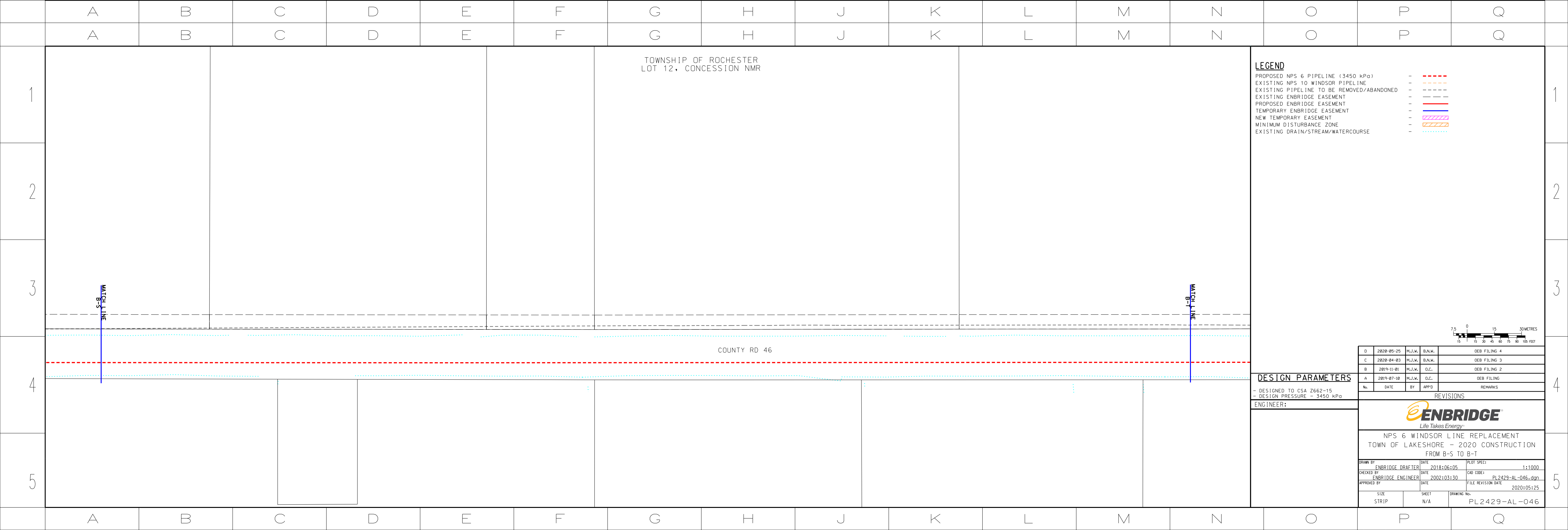
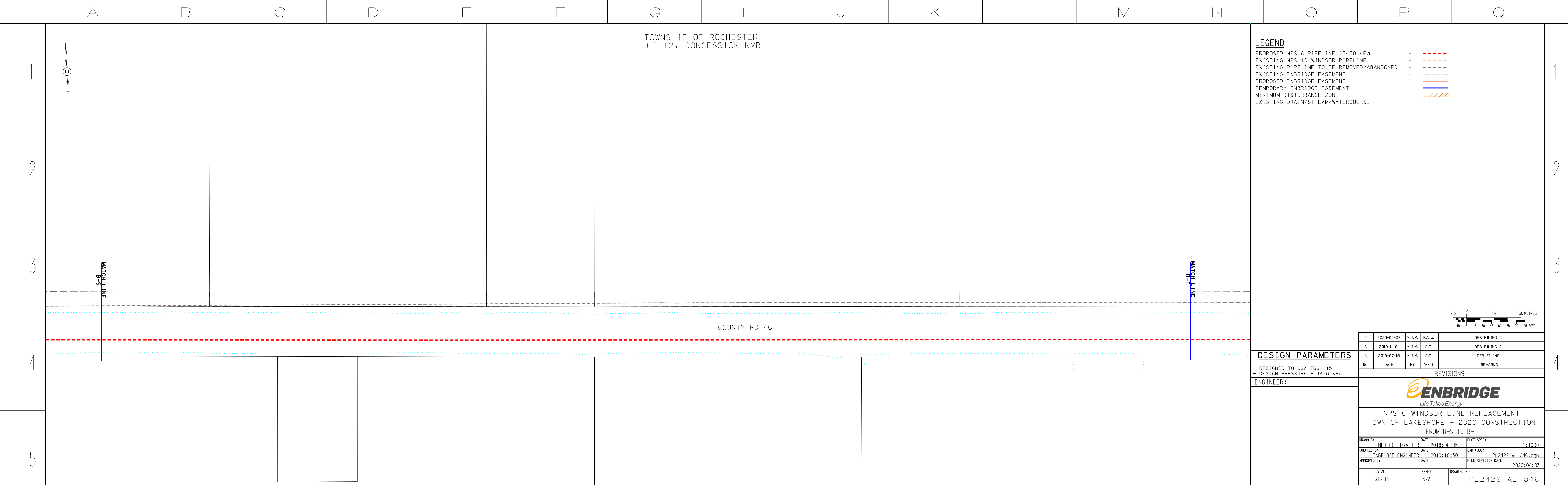
MATCH LINE  
B-R

MATCH LINE  
B-R

ENBRIDGE EASEMENT







TOWNSHIP OF ROCHESTER  
LOT 14, CONCESSION NMR

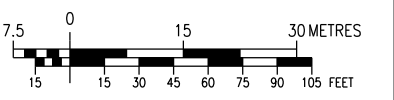
**LEGEND**

|   |           |
|---|-----------|
| PROPOSED NPS 6 PIPELINE (3450 kPa)        | - - - - - |
| EXISTING NPS 10 WINDSOR PIPELINE          | - - - - - |
| EXISTING PIPELINE TO BE REMOVED/ABANDONED | - - - - - |
| EXISTING ENBRIDGE EASEMENT                | - - - - - |
| PROPOSED ENBRIDGE EASEMENT                | - - - - - |
| TEMPORARY ENBRIDGE EASEMENT               | - - - - - |
| MINIMUM DISTURBANCE ZONE                  | - - - - - |
| EXISTING DRAIN/STREAM/WATERCOURSE         | - - - - - |

**DESIGN PARAMETERS**

- DESIGNED TO CSA 2662-15  
- DESIGN PRESSURE - 3450 kPa

ENGINEER:



| NO. | DATE       | BY     | APPD   | REMARKS      |
|-----|------------|--------|--------|--------------|
| C   | 2020-04-03 | M.J.W. | B.N.W. | OEB FILING 3 |
| B   | 2019-11-01 | M.J.W. | G.C.   | OEB FILING 2 |
| A   | 2019-07-18 | M.J.W. | G.C.   | OEB FILING   |

REVISIONS



NPS 6 WINDSOR LINE REPLACEMENT  
TOWN OF LAKESHORE - 2020 CONSTRUCTION  
FROM B-T TO B-U

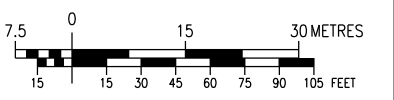
|             |                   |      |            |                    |                   |
|-------------|-------------------|------|------------|--------------------|-------------------|
| DRAWN BY    | ENBRIDGE DRAFTER  | DATE | 2018:06:05 | PLOT SPEC:         | 1:1000            |
| CHECKED BY  | ENBRIDGE ENGINEER | DATE | 2019:10:30 | CAD CORE:          | PL2429-AL-047.dgn |
| APPROVED BY |                   | DATE |            | FILE REVISION DATE | 2020:04:03        |

|            |           |             |               |
|------------|-----------|-------------|---------------|
| SIZE STRIP | SHEET N/A | DRAWING No. | PL2429-AL-047 |
|------------|-----------|-------------|---------------|

**DESIGN PARAMETERS**

- DESIGNED TO CSA 2662-15  
- DESIGN PRESSURE - 3450 kPa

ENGINEER:



| NO. | DATE       | BY     | APPD   | REMARKS      |
|-----|------------|--------|--------|--------------|
| D   | 2020-05-25 | M.J.W. | B.N.W. | OEB FILING 4 |
| C   | 2020-04-03 | M.J.W. | B.N.W. | OEB FILING 3 |
| B   | 2019-11-01 | M.J.W. | G.C.   | OEB FILING 2 |
| A   | 2019-07-18 | M.J.W. | G.C.   | OEB FILING   |

REVISIONS

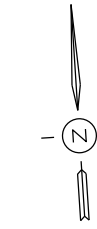


NPS 6 WINDSOR LINE REPLACEMENT  
TOWN OF LAKESHORE - 2020 CONSTRUCTION  
FROM B-T TO B-U

|             |                   |      |            |                    |                   |
|-------------|-------------------|------|------------|--------------------|-------------------|
| DRAWN BY    | ENBRIDGE DRAFTER  | DATE | 2018:06:05 | PLOT SPEC:         | 1:1000            |
| CHECKED BY  | ENBRIDGE ENGINEER | DATE | 2002:03:30 | CAD CORE:          | PL2429-AL-047.dgn |
| APPROVED BY |                   | DATE |            | FILE REVISION DATE | 2020:05:25        |

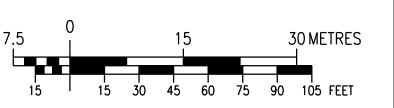
|            |           |             |               |
|------------|-----------|-------------|---------------|
| SIZE STRIP | SHEET N/A | DRAWING No. | PL2429-AL-047 |
|------------|-----------|-------------|---------------|

TOWNSHIP OF ROCHESTER  
LOT 14, CONCESSION NMR



**LEGEND**

- PROPOSED NPS 6 PIPELINE (3450 kPa) - - - - -
- EXISTING NPS 10 WINDSOR PIPELINE - - - - -
- EXISTING PIPELINE TO BE REMOVED/ABANDONED - - - - -
- EXISTING ENBRIDGE EASEMENT - - - - -
- PROPOSED ENBRIDGE EASEMENT - - - - -
- TEMPORARY ENBRIDGE EASEMENT - - - - -
- MINIMUM DISTURBANCE ZONE - - - - -
- EXISTING DRAIN/STREAM/WATERCOURSE - - - - -



**DESIGN PARAMETERS**

DESIGNED TO CSA Z662-15  
DESIGN PRESSURE - 3450 kPa

ENGINEER:

| NO. | DATE       | BY     | APPD   | REMARKS      |
|-----|------------|--------|--------|--------------|
| C   | 2020-04-03 | M.J.W. | B.N.W. | OEB FILING 3 |
| D   | 2019-11-01 | M.J.W. | O.C.   | OEB FILING 2 |
| A   | 2019-07-18 | M.J.W. | O.C.   | OEB FILING   |

**ENBRIDGE**  
*Life Takes Energy*

**NPS 6 WINDSOR LINE REPLACEMENT  
TOWN OF LAKESHORE - 2020 CONSTRUCTION  
FROM B-U TO B-V**

|             |                   |      |            |                    |                   |
|-------------|-------------------|------|------------|--------------------|-------------------|
| DRAWN BY    | ENBRIDGE DRAFTER  | DATE | 2018:06:05 | PLT SPEC:          | 1:1000            |
| CHECKED BY  | ENBRIDGE ENGINEER | DATE | 2018:10:30 | CAD CORE:          | PL2429-AL-048.dgn |
| APPROVED BY |                   | DATE |            | FILE REVISION DATE | 2020:04:03        |

|            |           |             |               |
|------------|-----------|-------------|---------------|
| SIZE STRIP | SHEET N/A | DRAWING No. | PL2429-AL-048 |
|------------|-----------|-------------|---------------|

COUNTY RD 46

MITCHELL RD

MATCH LINE  
B-U

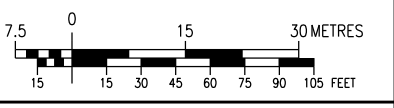
MATCH LINE  
B-V

A B C D E F G H J K L M N O P Q

TOWNSHIP OF ROCHESTER  
LOT 14, CONCESSION NMR

**LEGEND**

- PROPOSED NPS 6 PIPELINE (3450 kPa) - - - - -
- EXISTING NPS 10 WINDSOR PIPELINE - - - - -
- EXISTING PIPELINE TO BE REMOVED/ABANDONED - - - - -
- EXISTING ENBRIDGE EASEMENT - - - - -
- PROPOSED ENBRIDGE EASEMENT - - - - -
- TEMPORARY ENBRIDGE EASEMENT - - - - -
- NEW TEMPORARY EASEMENT - - - - -
- MINIMUM DISTURBANCE ZONE - - - - -
- EXISTING DRAIN/STREAM/WATERCOURSE - - - - -



**DESIGN PARAMETERS**

DESIGNED TO CSA Z662-15  
DESIGN PRESSURE - 3450 kPa

ENGINEER:

| NO. | DATE       | BY     | APPD   | REMARKS      |
|-----|------------|--------|--------|--------------|
| D   | 2020-05-25 | M.J.W. | B.N.W. | OEB FILING 4 |
| C   | 2020-04-03 | M.J.W. | B.N.W. | OEB FILING 3 |
| D   | 2019-11-01 | M.J.W. | O.C.   | OEB FILING 2 |
| A   | 2019-07-18 | M.J.W. | O.C.   | OEB FILING   |

**ENBRIDGE**  
*Life Takes Energy*

**NPS 6 WINDSOR LINE REPLACEMENT  
TOWN OF LAKESHORE - 2020 CONSTRUCTION  
FROM B-U TO B-V**

|             |                   |      |            |                    |                   |
|-------------|-------------------|------|------------|--------------------|-------------------|
| DRAWN BY    | ENBRIDGE DRAFTER  | DATE | 2018:06:05 | PLT SPEC:          | 1:1000            |
| CHECKED BY  | ENBRIDGE ENGINEER | DATE | 2002:03:30 | CAD CORE:          | PL2429-AL-048.dgn |
| APPROVED BY |                   | DATE |            | FILE REVISION DATE | 2020:05:25        |

|            |           |             |               |
|------------|-----------|-------------|---------------|
| SIZE STRIP | SHEET N/A | DRAWING No. | PL2429-AL-048 |
|------------|-----------|-------------|---------------|

COUNTY RD 46

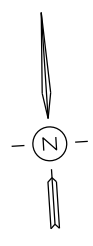
MITCHELL RD

MATCH LINE  
B-U

MATCH LINE  
B-V

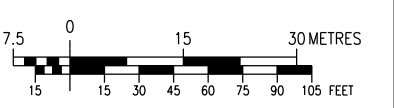
A B C D E F G H J K L M N O P Q

TOWNSHIP OF ROCHESTER  
LOT 15, CONCESSION NMR



**LEGEND**

- PROPOSED NPS 6 PIPELINE (3450 kPa) - - - - -
- EXISTING NPS 10 WINDSOR PIPELINE - - - - -
- EXISTING PIPELINE TO BE REMOVED/ABANDONED - - - - -
- EXISTING ENBRIDGE EASEMENT - - - - -
- PROPOSED ENBRIDGE EASEMENT - - - - -
- TEMPORARY ENBRIDGE EASEMENT - - - - -
- MINIMUM DISTURBANCE ZONE - - - - -
- EXISTING DRAIN/STREAM/WATERCOURSE - - - - -



**DESIGN PARAMETERS**

- DESIGNED TO CSA 2662-15  
- DESIGN PRESSURE - 3450 kPa

ENGINEER:

| No. | DATE       | BY     | APPD   | REMARKS      |
|-----|------------|--------|--------|--------------|
| C   | 2020-04-03 | M.J.W. | B.N.W. | OEB FILING 3 |
| D   | 2019-11-01 | M.J.W. | G.C.   | OEB FILING 2 |
| A   | 2019-07-18 | M.J.W. | G.C.   | OEB FILING   |

**ENBRIDGE**  
*Life Takes Energy*

**NPS 6 WINDSOR LINE REPLACEMENT  
TOWN OF LAKESHORE - 2020 CONSTRUCTION  
FROM B-V TO B-W**

|             |                   |      |            |                    |                   |
|-------------|-------------------|------|------------|--------------------|-------------------|
| DRAWN BY    | ENBRIDGE DRAFTER  | DATE | 2018:06:05 | PLOT SPEC:         | 1:1000            |
| CHECKED BY  | ENBRIDGE ENGINEER | DATE | 2019:10:30 | CAD CORE:          | PL2429-AL-049.dgn |
| APPROVED BY |                   | DATE |            | FILE REVISION DATE | 2020:04:03        |

|            |           |             |               |
|------------|-----------|-------------|---------------|
| SIZE STRIP | SHEET N/A | DRAWING No. | PL2429-AL-049 |
|------------|-----------|-------------|---------------|

COUNTY RD 46

MATCH LINE  
B-V

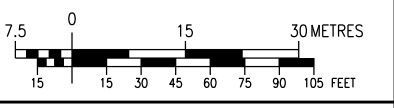
MATCH LINE  
B-W

A B C D E F G H J K L M N O P Q

TOWNSHIP OF ROCHESTER  
LOT 15, CONCESSION NMR

**LEGEND**

- PROPOSED NPS 6 PIPELINE (3450 kPa) - - - - -
- EXISTING NPS 10 WINDSOR PIPELINE - - - - -
- EXISTING PIPELINE TO BE REMOVED/ABANDONED - - - - -
- EXISTING ENBRIDGE EASEMENT - - - - -
- PROPOSED ENBRIDGE EASEMENT - - - - -
- TEMPORARY ENBRIDGE EASEMENT - - - - -
- NEW TEMPORARY EASEMENT - - - - -
- MINIMUM DISTURBANCE ZONE - - - - -
- EXISTING DRAIN/STREAM/WATERCOURSE - - - - -



**DESIGN PARAMETERS**

- DESIGNED TO CSA 2662-15  
- DESIGN PRESSURE - 3450 kPa

ENGINEER:

| No. | DATE       | BY     | APPD   | REMARKS      |
|-----|------------|--------|--------|--------------|
| D   | 2020-05-25 | M.J.W. | B.N.W. | OEB FILING 4 |
| C   | 2020-04-03 | M.J.W. | B.N.W. | OEB FILING 3 |
| D   | 2019-11-01 | M.J.W. | G.C.   | OEB FILING 2 |
| A   | 2019-07-18 | M.J.W. | G.C.   | OEB FILING   |

**ENBRIDGE**  
*Life Takes Energy*

**NPS 6 WINDSOR LINE REPLACEMENT  
TOWN OF LAKESHORE - 2020 CONSTRUCTION  
FROM B-V TO B-W**

|             |                   |      |            |                    |                   |
|-------------|-------------------|------|------------|--------------------|-------------------|
| DRAWN BY    | ENBRIDGE DRAFTER  | DATE | 2018:06:05 | PLOT SPEC:         | 1:1000            |
| CHECKED BY  | ENBRIDGE ENGINEER | DATE | 2002:03:30 | CAD CORE:          | PL2429-AL-049.dgn |
| APPROVED BY |                   | DATE |            | FILE REVISION DATE | 2020:05:25        |

|            |           |             |               |
|------------|-----------|-------------|---------------|
| SIZE STRIP | SHEET N/A | DRAWING No. | PL2429-AL-049 |
|------------|-----------|-------------|---------------|

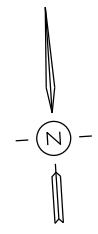
COUNTY RD 46

MATCH LINE  
B-V

MATCH LINE  
B-W

A B C D E F G H J K L M N O P Q

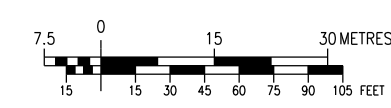
TOWNSHIP OF ROCHESTER  
LOT 16, CONCESSION NMR



**LEGEND**

- PROPOSED NPS 6 PIPELINE (3450 kPa) - - - - -
- EXISTING NPS 10 WINDSOR PIPELINE - - - - -
- EXISTING PIPELINE TO BE REMOVED/ABANDONED - - - - -
- EXISTING ENBRIDGE EASEMENT - - - - -
- PROPOSED ENBRIDGE EASEMENT - - - - -
- TEMPORARY ENBRIDGE EASEMENT - - - - -
- MINIMUM DISTURBANCE ZONE - - - - -
- EXISTING DRAIN/STREAM/WATERCOURSE - - - - -

COUNTY RD 46



**DESIGN PARAMETERS**

- DESIGNED TO CSA Z662-15  
- DESIGN PRESSURE - 3450 kPa

ENGINEER:

| NO. | DATE       | BY     | APPD   | REMARKS      |
|-----|------------|--------|--------|--------------|
| C   | 2020-04-03 | M.J.W. | B.N.W. | OEB FILING 3 |
| B   | 2019-11-01 | M.J.W. | G.C.   | OEB FILING 2 |
| A   | 2019-07-18 | M.J.W. | G.C.   | OEB FILING   |

**REVISIONS**

**ENBRIDGE**  
*Life Takes Energy*

NPS 6 WINDSOR LINE REPLACEMENT  
TOWN OF LAKESHORE - 2020 CONSTRUCTION  
FROM B-W TO B-V

| DRAWN BY    | ENBRIDGE DRAFTER  | DATE | 2018:06:05 | DATE               | 2018:06:05        | PLOT SPEC:         | 1:1000     |
|-------------|-------------------|------|------------|--------------------|-------------------|--------------------|------------|
| CHECKED BY  | ENBRIDGE ENGINEER | DATE | 2019:10:30 | CAD CORE:          | PL2429-AL-050.dgn | FILE REVISION DATE | 2020:04:03 |
| APPROVED BY |                   | DATE |            | FILE REVISION DATE | 2020:04:03        |                    |            |

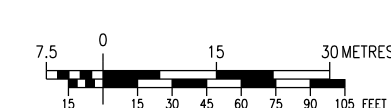
| SIZE STRIP | SHEET N/A | DRAWING No. | PL2429-AL-050 |
|------------|-----------|-------------|---------------|
|------------|-----------|-------------|---------------|

TOWNSHIP OF ROCHESTER  
LOT 16, CONCESSION NMR

**LEGEND**

- PROPOSED NPS 6 PIPELINE (3450 kPa) - - - - -
- EXISTING NPS 10 WINDSOR PIPELINE - - - - -
- EXISTING PIPELINE TO BE REMOVED/ABANDONED - - - - -
- EXISTING ENBRIDGE EASEMENT - - - - -
- PROPOSED ENBRIDGE EASEMENT - - - - -
- TEMPORARY ENBRIDGE EASEMENT - - - - -
- NEW TEMPORARY EASEMENT - - - - -
- MINIMUM DISTURBANCE ZONE - - - - -
- EXISTING DRAIN/STREAM/WATERCOURSE - - - - -

COUNTY RD 46



**DESIGN PARAMETERS**

- DESIGNED TO CSA Z662-15  
- DESIGN PRESSURE - 3450 kPa

ENGINEER:

| NO. | DATE       | BY     | APPD   | REMARKS      |
|-----|------------|--------|--------|--------------|
| D   | 2020-05-25 | M.J.W. | B.N.W. | OEB FILING 4 |
| C   | 2020-04-03 | M.J.W. | B.N.W. | OEB FILING 3 |
| B   | 2019-11-01 | M.J.W. | G.C.   | OEB FILING 2 |
| A   | 2019-07-18 | M.J.W. | G.C.   | OEB FILING   |

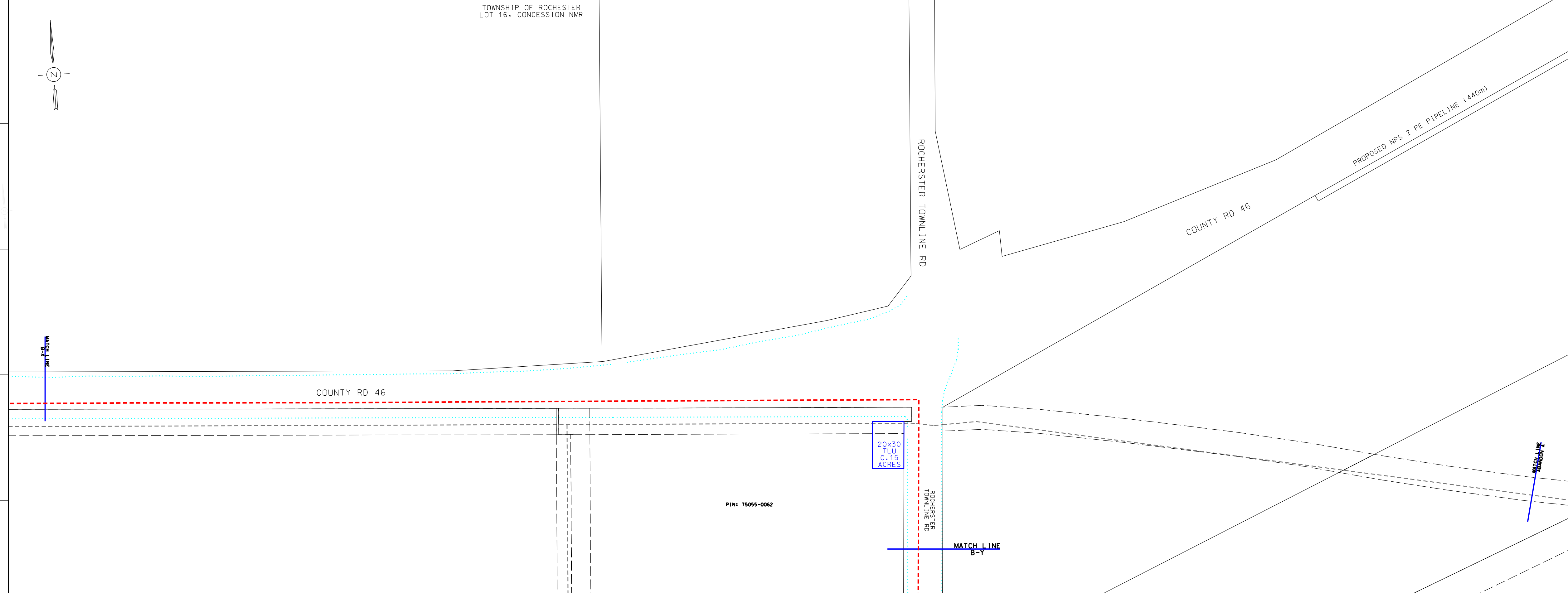
**REVISIONS**

**ENBRIDGE**  
*Life Takes Energy*

NPS 6 WINDSOR LINE REPLACEMENT  
TOWN OF LAKESHORE - 2020 CONSTRUCTION  
FROM B-W TO B-V

| DRAWN BY    | ENBRIDGE DRAFTER  | DATE | 2018:06:05 | PLOT SPEC:         | 1:1000            |
|-------------|-------------------|------|------------|--------------------|-------------------|
| CHECKED BY  | ENBRIDGE ENGINEER | DATE | 2002:03:30 | CAD CORE:          | PL2429-AL-050.dgn |
| APPROVED BY |                   | DATE |            | FILE REVISION DATE | 2020:05:25        |

| SIZE STRIP | SHEET N/A | DRAWING No. | PL2429-AL-050 |
|------------|-----------|-------------|---------------|
|------------|-----------|-------------|---------------|



**LEGEND**

- PROPOSED NPS 6 PIPELINE (3450 kPa) - - - - -
- EXISTING NPS 10 WINDSOR PIPELINE - - - - -
- EXISTING PIPELINE TO BE REMOVED/ABANDONED - - - - -
- EXISTING ENBRIDGE EASEMENT - - - - -
- PROPOSED ENBRIDGE EASEMENT - - - - -
- TEMPORARY ENBRIDGE EASEMENT - - - - -
- MINIMUM DISTURBANCE ZONE - - - - -
- EXISTING DRAIN/STREAM/WATERCOURSE - - - - -

**DESIGN PARAMETERS**

DESIGNED TO CSA 2662-15  
DESIGN PRESSURE = 3450 kPa

ENGINEER:

**REVISIONS**

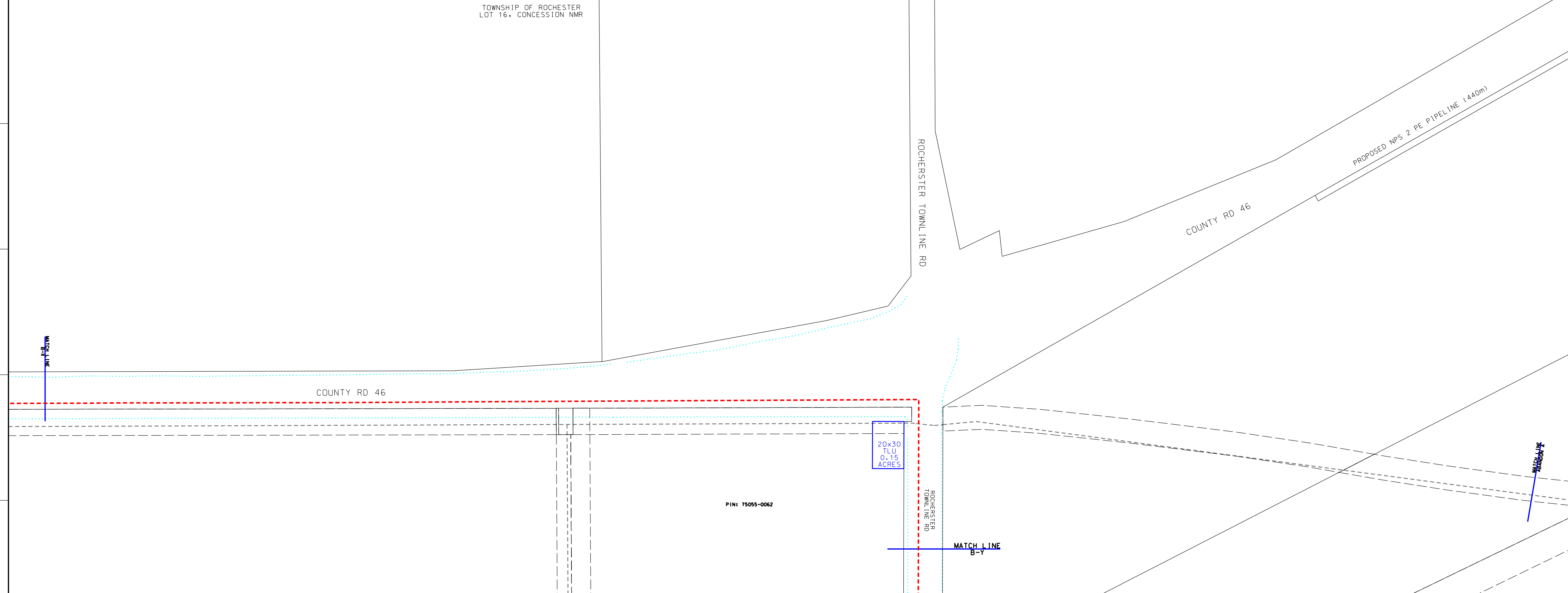
| No. | DATE       | BY     | APPD   | REMARKS      |
|-----|------------|--------|--------|--------------|
| C   | 2020-04-03 | M.J.W. | B.N.W. | OEB FILING 3 |
| B   | 2019-11-01 | M.J.W. | G.C.   | OEB FILING 2 |
| A   | 2019-07-18 | M.J.W. | G.C.   | OEB FILING   |

**ENBRIDGE**  
Life Takes Energy

**NPS 6 WINDSOR LINE REPLACEMENT  
TOWN OF LAKESHORE - 2020 CONSTRUCTION  
FROM B-X TO B-Y**

|             |                   |      |            |                    |                   |
|-------------|-------------------|------|------------|--------------------|-------------------|
| DRAWN BY    | ENBRIDGE DRAFTER  | DATE | 2018:06:05 | PLOT SPEC:         | 1:1000            |
| CHECKED BY  | ENBRIDGE ENGINEER | DATE | 2002:04:02 | CAD CORE:          | PL2429-AL-051.dgn |
| APPROVED BY |                   | DATE |            | FILE REVISION DATE | 2020-04-03        |

|            |           |             |               |
|------------|-----------|-------------|---------------|
| SIZE STRIP | SHEET N/A | DRAWING No. | PL2429-AL-051 |
|------------|-----------|-------------|---------------|



**LEGEND**

- PROPOSED NPS 6 PIPELINE (3450 kPa) - - - - -
- EXISTING NPS 10 WINDSOR PIPELINE - - - - -
- EXISTING PIPELINE TO BE REMOVED/ABANDONED - - - - -
- EXISTING ENBRIDGE EASEMENT - - - - -
- PROPOSED ENBRIDGE EASEMENT - - - - -
- TEMPORARY ENBRIDGE EASEMENT - - - - -
- NEW TEMPORARY EASEMENT - - - - -
- MINIMUM DISTURBANCE ZONE - - - - -
- EXISTING DRAIN/STREAM/WATERCOURSE - - - - -

**DESIGN PARAMETERS**

DESIGNED TO CSA 2662-15  
DESIGN PRESSURE = 3450 kPa

ENGINEER:

**REVISIONS**

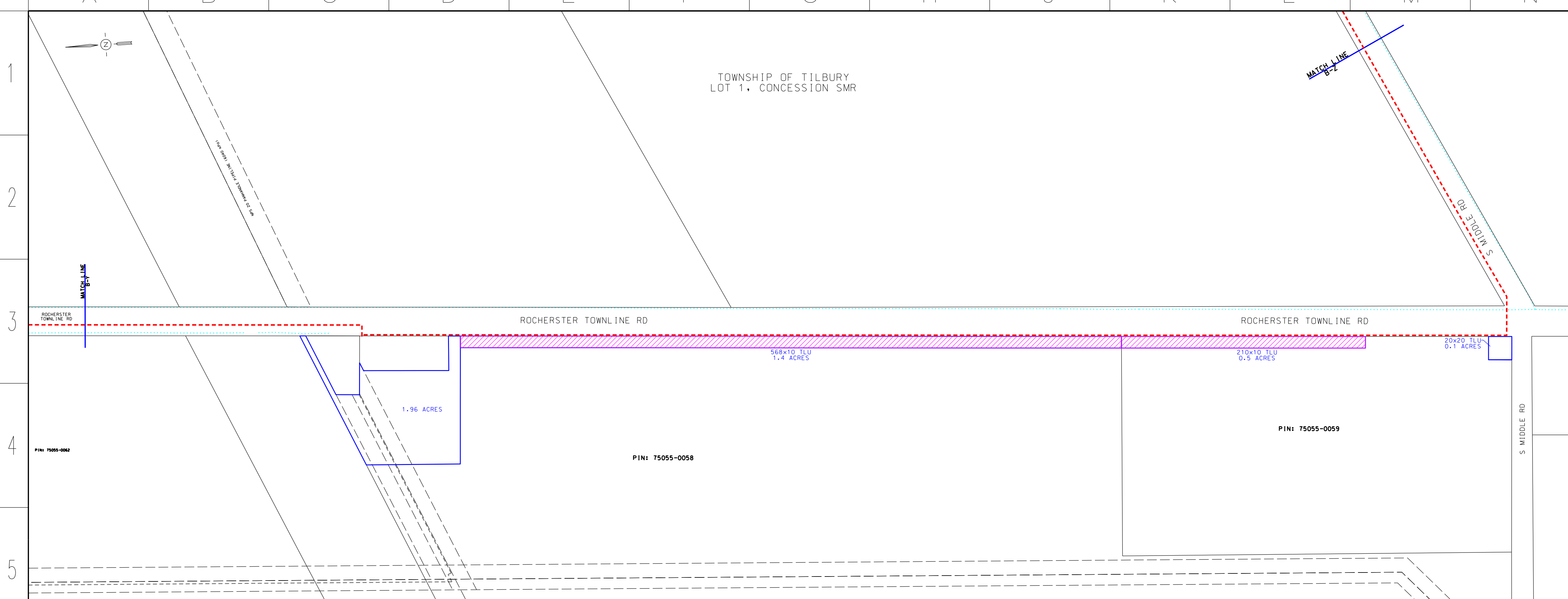
| No. | DATE       | BY     | APPD   | REMARKS      |
|-----|------------|--------|--------|--------------|
| D   | 2020-05-25 | M.J.W. | B.N.W. | OEB FILING 4 |
| C   | 2020-04-03 | M.J.W. | B.N.W. | OEB FILING 3 |
| B   | 2019-11-01 | M.J.W. | G.C.   | OEB FILING 2 |
| A   | 2019-07-18 | M.J.W. | G.C.   | OEB FILING   |

**ENBRIDGE**  
Life Takes Energy

**NPS 6 WINDSOR LINE REPLACEMENT  
TOWN OF LAKESHORE - 2020 CONSTRUCTION  
FROM B-X TO B-Y**

|             |                   |      |            |                    |                   |
|-------------|-------------------|------|------------|--------------------|-------------------|
| DRAWN BY    | ENBRIDGE DRAFTER  | DATE | 2018:06:05 | PLOT SPEC:         | 1:1000            |
| CHECKED BY  | ENBRIDGE ENGINEER | DATE | 2002:04:02 | CAD CORE:          | PL2429-AL-051.dgn |
| APPROVED BY |                   | DATE |            | FILE REVISION DATE | 2020:05:25        |

|            |           |             |               |
|------------|-----------|-------------|---------------|
| SIZE STRIP | SHEET N/A | DRAWING No. | PL2429-AL-051 |
|------------|-----------|-------------|---------------|



**LEGEND**

- PROPOSED NPS 6 PIPELINE (3450 kPa) - - - - -
- EXISTING NPS 10 WINDSOR PIPELINE - - - - -
- EXISTING PIPELINE TO BE REMOVED/ABANDONED - - - - -
- EXISTING ENBRIDGE EASEMENT - - - - -
- PROPOSED ENBRIDGE EASEMENT - - - - -
- TEMPORARY ENBRIDGE EASEMENT - - - - -
- MINIMUM DISTURBANCE ZONE - - - - -
- EXISTING DRAIN/STREAM/WATERCOURSE - - - - -

**DESIGN PARAMETERS**

|     |      |    |      |         |
|-----|------|----|------|---------|
| NO. | DATE | BY | APPD | REMARKS |
|-----|------|----|------|---------|

**REVISIONS**

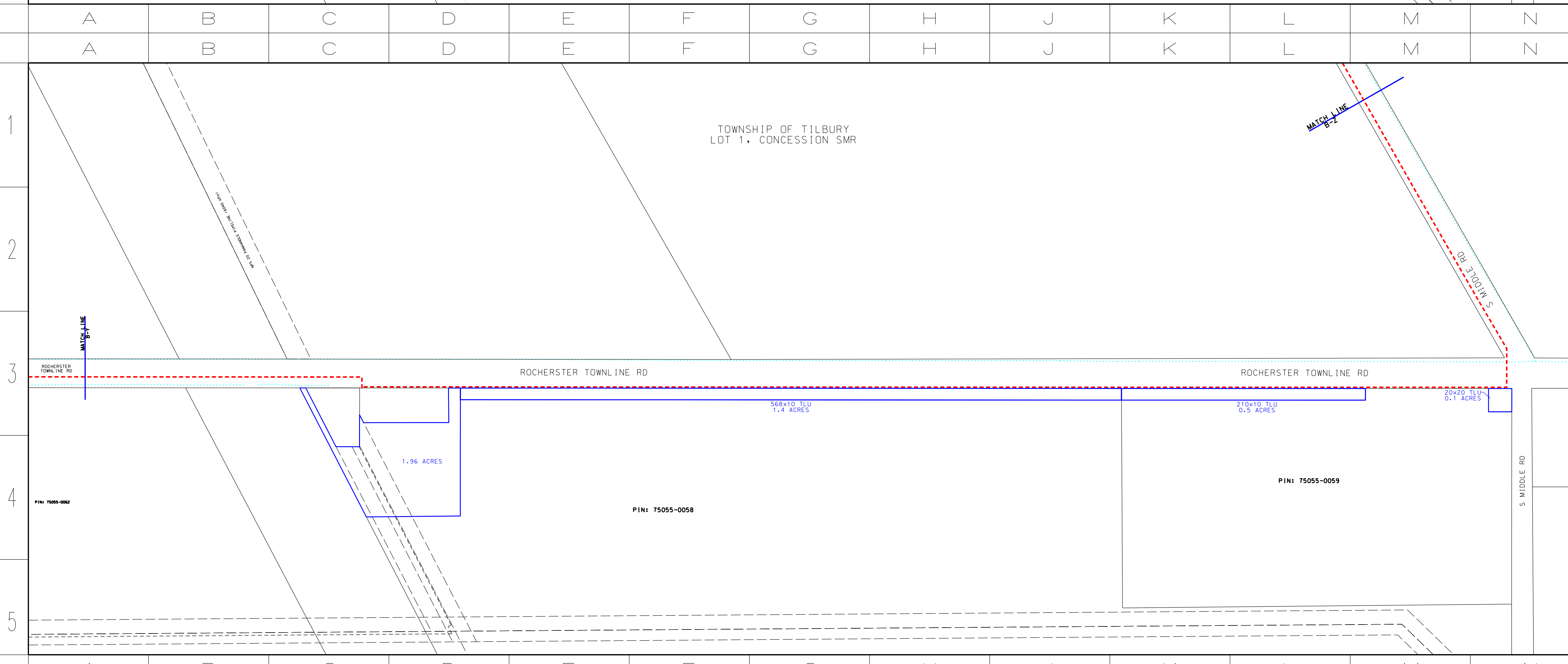
|     |            |        |      |              |
|-----|------------|--------|------|--------------|
| NO. | DATE       | BY     | APPD | REMARKS      |
| C   | 2020-04-03 | M.J.W. | O.C. | OEB FILING 2 |
| B   | 2019-11-01 | M.J.W. | O.C. | OEB FILING 2 |
| A   | 2019-07-18 | M.J.W. | O.C. | OEB FILING   |

**ENBRIDGE**  
Life Takes Energy

NPS 6 WINDSOR LINE REPLACEMENT  
TOWN OF LAKESHORE - 2020 CONSTRUCTION  
FROM B-Y TO B-Z

|             |                   |      |            |                    |                   |
|-------------|-------------------|------|------------|--------------------|-------------------|
| DRAWN BY    | ENBRIDGE DRAFTER  | DATE | 2018:06:05 | PLOT SPEC:         | 1:1000            |
| CHECKED BY  | ENBRIDGE ENGINEER | DATE | 2002:04-02 | CAD CODE:          | PL2429-AL-052.dgn |
| APPROVED BY |                   | DATE |            | FILE REVISION DATE | 2020-04-03        |

|            |           |             |               |
|------------|-----------|-------------|---------------|
| SIZE STRIP | SHEET N/A | DRAWING No. | PL2429-AL-052 |
|------------|-----------|-------------|---------------|



**LEGEND**

- PROPOSED NPS 6 PIPELINE (3450 kPa) - - - - -
- EXISTING NPS 10 WINDSOR PIPELINE - - - - -
- EXISTING PIPELINE TO BE REMOVED/ABANDONED - - - - -
- EXISTING ENBRIDGE EASEMENT - - - - -
- PROPOSED ENBRIDGE EASEMENT - - - - -
- TEMPORARY ENBRIDGE EASEMENT - - - - -
- NEW TEMPORARY EASEMENT - - - - -
- MINIMUM DISTURBANCE ZONE - - - - -
- EXISTING DRAIN/STREAM/WATERCOURSE - - - - -

**DESIGN PARAMETERS**

|     |      |    |      |         |
|-----|------|----|------|---------|
| NO. | DATE | BY | APPD | REMARKS |
|-----|------|----|------|---------|

**REVISIONS**

|     |            |        |        |              |
|-----|------------|--------|--------|--------------|
| NO. | DATE       | BY     | APPD   | REMARKS      |
| D   | 2020-05-25 | M.J.W. | B.N.W. | OEB FILING 4 |
| C   | 2020-04-03 | M.J.W. | B.N.W. | OEB FILING 3 |
| B   | 2019-11-01 | M.J.W. | O.C.   | OEB FILING 2 |
| A   | 2019-07-18 | M.J.W. | O.C.   | OEB FILING   |

**ENBRIDGE**  
Life Takes Energy

NPS 6 WINDSOR LINE REPLACEMENT  
TOWN OF LAKESHORE - 2020 CONSTRUCTION  
FROM B-Y TO B-Z

|             |                   |      |            |                    |                   |
|-------------|-------------------|------|------------|--------------------|-------------------|
| DRAWN BY    | ENBRIDGE DRAFTER  | DATE | 2018:06:05 | PLOT SPEC:         | 1:1000            |
| CHECKED BY  | ENBRIDGE ENGINEER | DATE | 2002:04-02 | CAD CODE:          | PL2429-AL-052.dgn |
| APPROVED BY |                   | DATE |            | FILE REVISION DATE | 2020-05-25        |

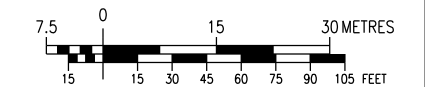
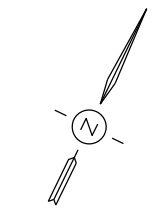
|            |           |             |               |
|------------|-----------|-------------|---------------|
| SIZE STRIP | SHEET N/A | DRAWING No. | PL2429-AL-052 |
|------------|-----------|-------------|---------------|



TOWNSHIP OF TILBURY  
LOT 1, CONCESSION SMR

**LEGEND**

- PROPOSED NPS 6 PIPELINE (3450 kPa) - - - - -
- EXISTING NPS 10 WINDSOR PIPELINE - - - - -
- EXISTING PIPELINE TO BE REMOVED/ABANDONED - - - - -
- EXISTING ENBRIDGE EASEMENT - - - - -
- PROPOSED ENBRIDGE EASEMENT - - - - -
- TEMPORARY ENBRIDGE EASEMENT - - - - -
- MINIMUM DISTURBANCE ZONE - - - - -
- EXISTING DRAIN/STREAM/WATERCOURSE - - - - -



| NO. | DATE       | BY     | APPD | REMARKS      |
|-----|------------|--------|------|--------------|
| C   | 2020-04-03 | M.J.W. | O.C. | DEB FILING 2 |
| D   | 2019-11-01 | M.J.W. | O.C. | DEB FILING 2 |
| A   | 2019-07-18 | M.J.W. | O.C. | DEB FILING   |

**DESIGN PARAMETERS**

ENGINEER:


**REVISIONS**



NPS 6 WINDSOR LINE REPLACEMENT  
TOWN OF LAKESHORE - 2020 CONSTRUCTION  
FROM B-Z TO C-A

| DRAWN BY    | ENBRIDGE DRAFTER  | DATE | 2018:06:05 | DATE | 2018:06:05 | PLOT SPEC:         | 1:1000            |
|-------------|-------------------|------|------------|------|------------|--------------------|-------------------|
| CHECKED BY  | ENBRIDGE ENGINEER | DATE | 2002:04-02 | DATE | 2002:04-02 | CAD CORE:          | PL2429-AL-053.dgn |
| APPROVED BY |                   | DATE |            | DATE | 2020-04-03 | FILE REVISION DATE |                   |

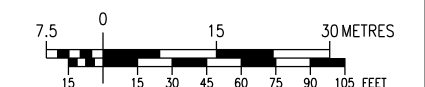
| SIZE  | SHEET | DRAWING No.   |
|-------|-------|---------------|
| STRIP | N/A   | PL2429-AL-053 |



TOWNSHIP OF TILBURY  
LOT 1, CONCESSION SMR

**LEGEND**

- PROPOSED NPS 6 PIPELINE (3450 kPa) - - - - -
- EXISTING NPS 10 WINDSOR PIPELINE - - - - -
- EXISTING PIPELINE TO BE REMOVED/ABANDONED - - - - -
- EXISTING ENBRIDGE EASEMENT - - - - -
- PROPOSED ENBRIDGE EASEMENT - - - - -
- TEMPORARY ENBRIDGE EASEMENT - - - - -
- MINIMUM DISTURBANCE ZONE - - - - -
- EXISTING DRAIN/STREAM/WATERCOURSE - - - - -



| NO. | DATE       | BY     | APPD   | REMARKS      |
|-----|------------|--------|--------|--------------|
| D   | 2020-05-25 | M.J.W. | B.N.W. | DEB FILING 4 |
| C   | 2020-04-03 | M.J.W. | B.N.W. | DEB FILING 3 |
| D   | 2019-11-01 | M.J.W. | O.C.   | DEB FILING 2 |
| A   | 2019-07-18 | M.J.W. | O.C.   | DEB FILING   |

**DESIGN PARAMETERS**

ENGINEER:


**REVISIONS**



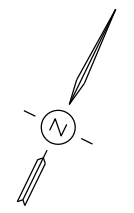
NPS 6 WINDSOR LINE REPLACEMENT  
TOWN OF LAKESHORE - 2020 CONSTRUCTION  
FROM B-Z TO C-A

| DRAWN BY    | ENBRIDGE DRAFTER  | DATE | 2018:06:05 | DATE | 2018:06:05 | PLOT SPEC:         | 1:1000            |
|-------------|-------------------|------|------------|------|------------|--------------------|-------------------|
| CHECKED BY  | ENBRIDGE ENGINEER | DATE | 2002:04-02 | DATE | 2002:04-02 | CAD CORE:          | PL2429-AL-053.dgn |
| APPROVED BY |                   | DATE |            | DATE | 2020-05-25 | FILE REVISION DATE |                   |

| SIZE  | SHEET | DRAWING No.   |
|-------|-------|---------------|
| STRIP | N/A   | PL2429-AL-053 |



TOWNSHIP OF TILBURY  
LOT 1, CONCESSION SMR



MATCH LINE  
TOWNSHIP OF TILBURY

EXISTING ENBRIDGE EASEMENT

IRR TLU 0.16 ACRES

IRR TLU 0.1 ACRES

IRR TLU 0.1 ACRES

300' DISTANCE

PIN: 75060-0086

PIN: 75060-0057

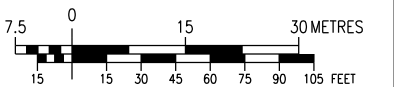
PIN: 75060-0098

S MIDDLE RD

LAKE SHORE RD 309

**LEGEND**

- PROPOSED NPS 6 PIPELINE (3450 kPa) - - - - -
- EXISTING NPS 10 WINDSOR PIPELINE - - - - -
- EXISTING PIPELINE TO BE REMOVED/ABANDONED - - - - -
- EXISTING ENBRIDGE EASEMENT - - - - -
- PROPOSED ENBRIDGE EASEMENT - - - - -
- TEMPORARY ENBRIDGE EASEMENT - - - - -
- MINIMUM DISTURBANCE ZONE - - - - -
- EXISTING DRAIN/STREAM/WATERCOURSE - - - - -



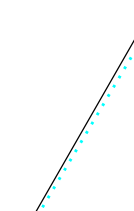
**DESIGN PARAMETERS**

ENGINEER:

| NO. | DATE       | BY     | APPD | REMARKS      |
|-----|------------|--------|------|--------------|
| C   | 2020-04-03 | M.J.W. | O.C. | DEB FILING 2 |
| D   | 2019-11-01 | M.J.W. | O.C. | DEB FILING 2 |
| A   | 2019-07-18 | M.J.W. | O.C. | DEB FILING   |

| REVISIONS   |                   |             |               |                    |
|---|-------------------|-------------|---------------|--------------------|
| <b>ENBRIDGE</b><br><i>Life Takes Energy</i>   |                   |             |               |                    |
| NPS 6 WINDSOR LINE REPLACEMENT<br>TOWN OF TECUMSEH - 2020 CONSTRUCTION<br>FROM C-A TO C-B |                   |             |               |                    |
| DRAWN BY  | ENBRIDGE DRAFTER  | DATE        | 2018:06:05    | PLOT SPEC:         |
| CHECKED BY  | ENBRIDGE ENGINEER | DATE        | 2002:04-02    | CAD CODE:          |
| APPROVED BY   |                   | DATE        | 2020-04-03    | FILE REVISION DATE |
| SIZE STRIP  | SHEET N/A         | DRAWING No. | PL2429-AL-054 |                    |

TOWNSHIP OF TILBURY  
LOT 1, CONCESSION SMR



MATCH LINE  
TOWNSHIP OF TILBURY

EXISTING ENBRIDGE EASEMENT

IRR TLU 0.16 ACRES

IRR TLU 0.1 ACRES

IRR TLU 0.1 ACRES

300' DISTANCE

PIN: 75060-0086

PIN: 75060-0057

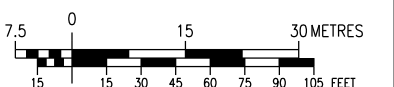
PIN: 75060-0098

S MIDDLE RD

LAKE SHORE RD 309

**LEGEND**

- PROPOSED NPS 6 PIPELINE (3450 kPa) - - - - -
- EXISTING NPS 10 WINDSOR PIPELINE - - - - -
- EXISTING PIPELINE TO BE REMOVED/ABANDONED - - - - -
- EXISTING ENBRIDGE EASEMENT - - - - -
- PROPOSED ENBRIDGE EASEMENT - - - - -
- TEMPORARY ENBRIDGE EASEMENT - - - - -
- NEW TEMPORARY EASEMENT - - - - -
- MINIMUM DISTURBANCE ZONE - - - - -
- EXISTING DRAIN/STREAM/WATERCOURSE - - - - -



**DESIGN PARAMETERS**

ENGINEER:

| NO. | DATE       | BY     | APPD   | REMARKS      |
|-----|------------|--------|--------|--------------|
| D   | 2020-05-25 | M.J.W. | B.N.W. | DEB FILING 4 |
| C   | 2020-04-03 | M.J.W. | B.N.W. | DEB FILING 3 |
| D   | 2019-11-01 | M.J.W. | O.C.   | DEB FILING 2 |
| A   | 2019-07-18 | M.J.W. | O.C.   | DEB FILING   |

| REVISIONS   |                   |             |               |                    |
|---|-------------------|-------------|---------------|--------------------|
| <b>ENBRIDGE</b><br><i>Life Takes Energy</i>   |                   |             |               |                    |
| NPS 6 WINDSOR LINE REPLACEMENT<br>TOWN OF TECUMSEH - 2020 CONSTRUCTION<br>FROM C-A TO C-B |                   |             |               |                    |
| DRAWN BY  | ENBRIDGE DRAFTER  | DATE        | 2018:06:05    | PLOT SPEC:         |
| CHECKED BY  | ENBRIDGE ENGINEER | DATE        | 2002:04-02    | CAD CODE:          |
| APPROVED BY   |                   | DATE        | 2020-05-25    | FILE REVISION DATE |
| SIZE STRIP  | SHEET N/A         | DRAWING No. | PL2429-AL-054 |                    |

TOWNSHIP OF TILBURY  
LOT 4-5, CONCESSION 8

PIN: 75060-0086

PIN: 75060-0098

S MIDDLE RD

LAKESHORE RD 309

ENBRIDGE EASEMENT

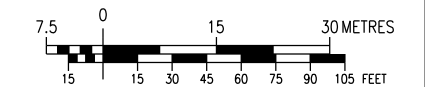
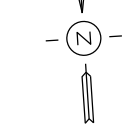
MATCH LINE  
C-B

MATCH LINE  
C-C

BELLMORE DRAIN

**LEGEND**

- PROPOSED NPS 6 PIPELINE (3450 kPa) - - - - -
- EXISTING NPS 10 WINDSOR PIPELINE - - - - -
- EXISTING PIPELINE TO BE REMOVED/ABANDONED - - - - -
- EXISTING ENBRIDGE EASEMENT - - - - -
- PROPOSED ENBRIDGE EASEMENT - - - - -
- TEMPORARY ENBRIDGE EASEMENT - - - - -
- MINIMUM DISTURBANCE ZONE - - - - -
- EXISTING DRAIN/STREAM/WATERCOURSE - - - - -



**DESIGN PARAMETERS**

| NO. | DATE | BY | APPD. | REMARKS |
|-----|------|----|-------|---------|
|     |      |    |       |         |

ENGINEER:

**REVISIONS**

| NO. | DATE       | BY     | APPD. | REMARKS      |
|-----|------------|--------|-------|--------------|
| C   | 2020-04-03 | M.J.W. | O.C.  | OEB FILING 2 |
| B   | 2019-11-01 | M.J.W. | O.C.  | OEB FILING 2 |
| A   | 2019-07-18 | M.J.W. | O.C.  | OEB FILING   |



NPS 6 WINDSOR LINE REPLACEMENT  
TOWN OF TECUMSEH - 2020 CONSTRUCTION  
FROM C-B TO C-C

|             |                   |      |            |                    |                   |
|-------------|-------------------|------|------------|--------------------|-------------------|
| DRAWN BY    | ENBRIDGE DRAFTER  | DATE | 2018:06:05 | PLOT SPEC:         | 1:1000            |
| CHECKED BY  | ENBRIDGE ENGINEER | DATE | 2002:04-02 | CAD CODE:          | PL2429-AL-055.dgn |
| APPROVED BY |                   | DATE |            | FILE REVISION DATE | 2020-04-03        |

|            |           |             |               |
|------------|-----------|-------------|---------------|
| SIZE STRIP | SHEET N/A | DRAWING No. | PL2429-AL-055 |
|------------|-----------|-------------|---------------|

A B C D E F G H J K L M N O P Q

TOWNSHIP OF TILBURY  
LOT 4-5, CONCESSION 8

PIN: 75060-0086

PIN: 75060-0098

S MIDDLE RD

LAKESHORE RD 309

ENBRIDGE EASEMENT

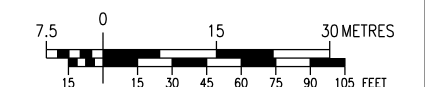
MATCH LINE  
C-B

MATCH LINE  
C-C

BELLMORE DRAIN

**LEGEND**

- PROPOSED NPS 6 PIPELINE (3450 kPa) - - - - -
- EXISTING NPS 10 WINDSOR PIPELINE - - - - -
- EXISTING PIPELINE TO BE REMOVED/ABANDONED - - - - -
- EXISTING ENBRIDGE EASEMENT - - - - -
- PROPOSED ENBRIDGE EASEMENT - - - - -
- TEMPORARY ENBRIDGE EASEMENT - - - - -
- NEW TEMPORARY EASEMENT - - - - -
- MINIMUM DISTURBANCE ZONE - - - - -
- EXISTING DRAIN/STREAM/WATERCOURSE - - - - -



**DESIGN PARAMETERS**

| NO. | DATE | BY | APPD. | REMARKS |
|-----|------|----|-------|---------|
|     |      |    |       |         |

ENGINEER:

**REVISIONS**

| NO. | DATE       | BY     | APPD.  | REMARKS      |
|-----|------------|--------|--------|--------------|
| D   | 2020-05-25 | M.J.W. | B.N.W. | OEB FILING 4 |
| C   | 2020-04-03 | M.J.W. | B.N.W. | OEB FILING 3 |
| B   | 2019-11-01 | M.J.W. | O.C.   | OEB FILING 2 |
| A   | 2019-07-18 | M.J.W. | O.C.   | OEB FILING   |

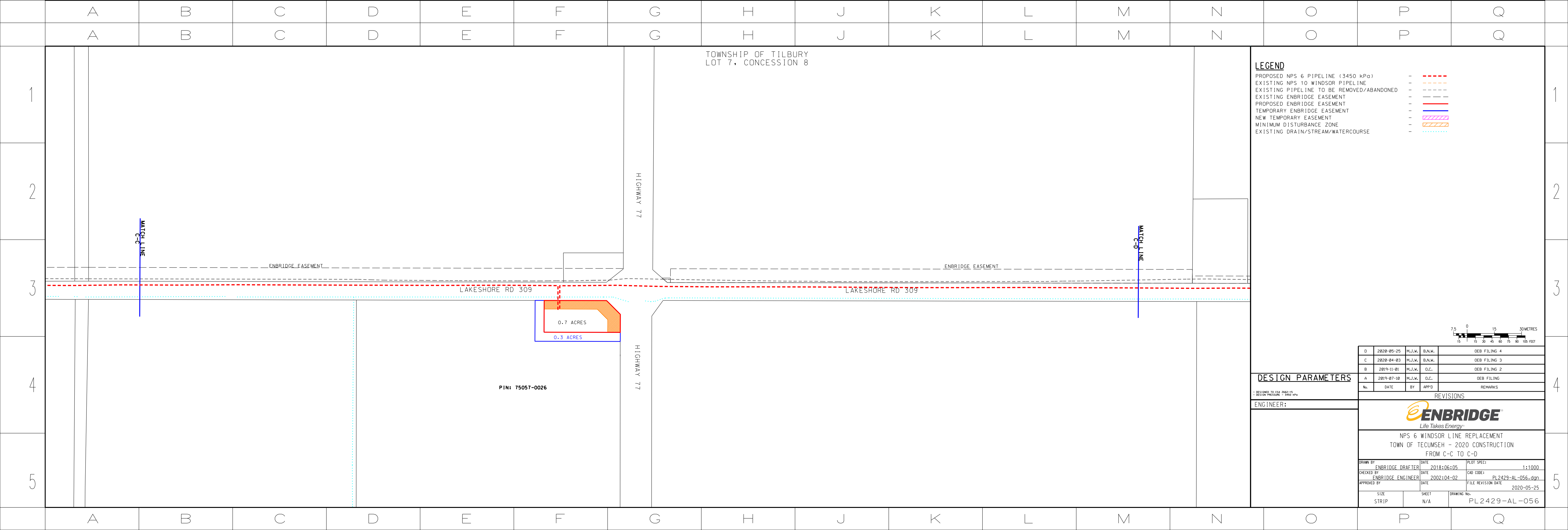
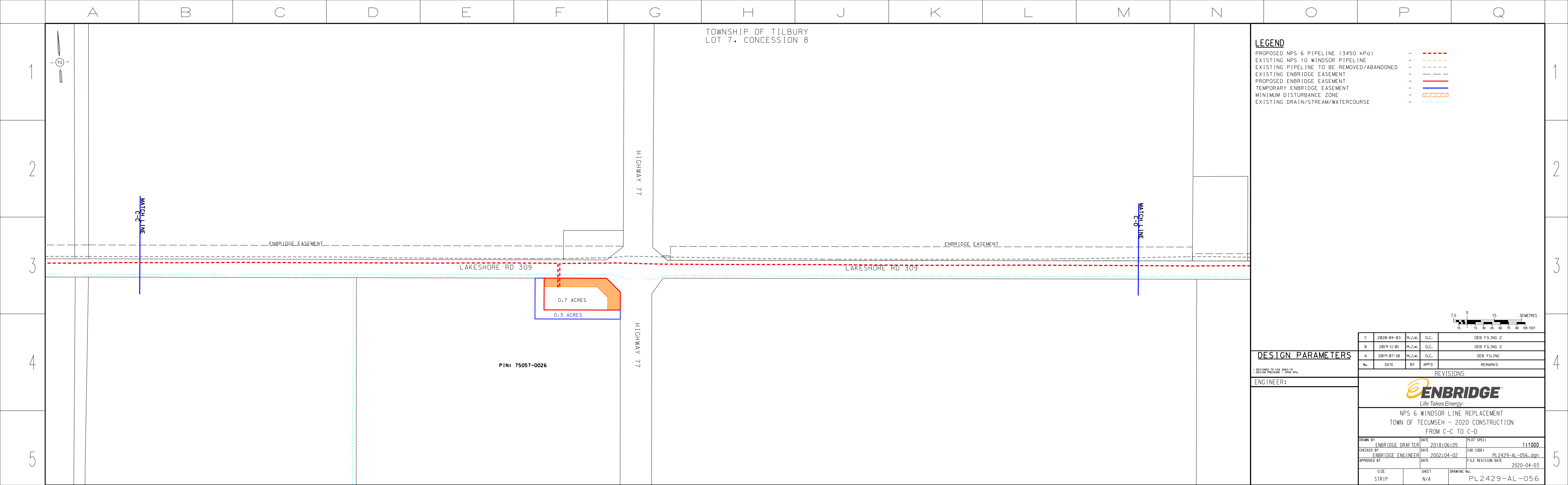


NPS 6 WINDSOR LINE REPLACEMENT  
TOWN OF TECUMSEH - 2020 CONSTRUCTION  
FROM C-B TO C-C

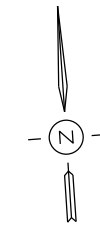
|             |                   |      |            |                    |                   |
|-------------|-------------------|------|------------|--------------------|-------------------|
| DRAWN BY    | ENBRIDGE DRAFTER  | DATE | 2018:06:05 | PLOT SPEC:         | 1:1000            |
| CHECKED BY  | ENBRIDGE ENGINEER | DATE | 2002:04-02 | CAD CODE:          | PL2429-AL-055.dgn |
| APPROVED BY |                   | DATE |            | FILE REVISION DATE | 2020-05-25        |

|            |           |             |               |
|------------|-----------|-------------|---------------|
| SIZE STRIP | SHEET N/A | DRAWING No. | PL2429-AL-055 |
|------------|-----------|-------------|---------------|

A B C D E F G H J K L M N O P Q

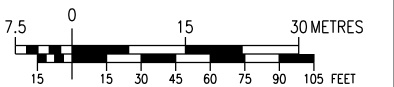


TOWNSHIP OF TILBURY  
LOT 7, CONCESSION 8



**LEGEND**

|   |           |
|---|-----------|
| PROPOSED NPS 6 PIPELINE (3450 kPa)        | - - - - - |
| EXISTING NPS 10 WINDSOR PIPELINE          | - - - - - |
| EXISTING PIPELINE TO BE REMOVED/ABANDONED | - - - - - |
| EXISTING ENBRIDGE EASEMENT                | - - - - - |
| PROPOSED ENBRIDGE EASEMENT                | - - - - - |
| TEMPORARY ENBRIDGE EASEMENT               | - - - - - |
| MINIMUM DISTURBANCE ZONE                  | - - - - - |
| EXISTING DRAIN/STREAM/WATERCOURSE         | - - - - - |



**DESIGN PARAMETERS**

|     |      |    |      |         |
|-----|------|----|------|---------|
| NO. | DATE | BY | APPD | REMARKS |
|-----|------|----|------|---------|

ENGINEER:

**REVISIONS**

|   |            |        |      |              |
|---|------------|--------|------|--------------|
| C | 2020-04-03 | M.J.W. | O.C. | OEB FILING 2 |
| D | 2019-11-01 | M.J.W. | O.C. | OEB FILING 2 |
| A | 2019-07-18 | M.J.W. | O.C. | OEB FILING   |

DESIGNED TO CSA Z462-15  
DESIGN PRESSURE: 3450 kPa

**ENBRIDGE**  
Life Takes Energy

NPS 6 WINDSOR LINE REPLACEMENT  
TOWN OF TECUMSEH - 2020 CONSTRUCTION  
FROM C-D TO C-E

|             |                   |      |            |                    |                   |
|-------------|-------------------|------|------------|--------------------|-------------------|
| DRAWN BY    | ENBRIDGE DRAFTER  | DATE | 2018:06:05 | PLOT SPEC:         | 1:1000            |
| CHECKED BY  | ENBRIDGE ENGINEER | DATE | 2002:04-02 | CAD CORE:          | PL2429-AL-057.dgn |
| APPROVED BY |                   | DATE |            | FILE REVISION DATE | 2020-04-03        |

|            |           |             |               |
|------------|-----------|-------------|---------------|
| SIZE STRIP | SHEET N/A | DRAWING NO. | PL2429-AL-057 |
|------------|-----------|-------------|---------------|

1  
2  
3  
4  
5

1  
2  
3  
4  
5

MATCH LINE  
C-D

MATCH LINE  
C-E

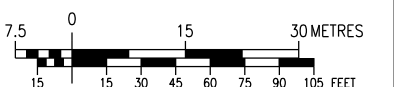
A B C D E F G H J K L M N O P Q  
A B C D E F G H J K L M N O P Q

TOWNSHIP OF TILBURY  
LOT 7, CONCESSION 8



**LEGEND**

|   |           |
|---|-----------|
| PROPOSED NPS 6 PIPELINE (3450 kPa)        | - - - - - |
| EXISTING NPS 10 WINDSOR PIPELINE          | - - - - - |
| EXISTING PIPELINE TO BE REMOVED/ABANDONED | - - - - - |
| EXISTING ENBRIDGE EASEMENT                | - - - - - |
| PROPOSED ENBRIDGE EASEMENT                | - - - - - |
| TEMPORARY ENBRIDGE EASEMENT               | - - - - - |
| NEW TEMPORARY EASEMENT                    | - - - - - |
| MINIMUM DISTURBANCE ZONE                  | - - - - - |
| EXISTING DRAIN/STREAM/WATERCOURSE         | - - - - - |



**DESIGN PARAMETERS**

|     |      |    |      |         |
|-----|------|----|------|---------|
| NO. | DATE | BY | APPD | REMARKS |
|-----|------|----|------|---------|

ENGINEER:

**REVISIONS**

|   |            |        |        |              |
|---|------------|--------|--------|--------------|
| D | 2020-05-25 | M.J.W. | B.N.W. | OEB FILING 4 |
| C | 2020-04-03 | M.J.W. | B.N.W. | OEB FILING 3 |
| D | 2019-11-01 | M.J.W. | O.C.   | OEB FILING 2 |
| A | 2019-07-18 | M.J.W. | O.C.   | OEB FILING   |

DESIGNED TO CSA Z462-15  
DESIGN PRESSURE: 3450 kPa

**ENBRIDGE**  
Life Takes Energy

NPS 6 WINDSOR LINE REPLACEMENT  
TOWN OF TECUMSEH - 2020 CONSTRUCTION  
FROM C-D TO C-E

|             |                   |      |            |                    |                   |
|-------------|-------------------|------|------------|--------------------|-------------------|
| DRAWN BY    | ENBRIDGE DRAFTER  | DATE | 2018:06:05 | PLOT SPEC:         | 1:1000            |
| CHECKED BY  | ENBRIDGE ENGINEER | DATE | 2002:04-02 | CAD CORE:          | PL2429-AL-057.dgn |
| APPROVED BY |                   | DATE |            | FILE REVISION DATE | 2020-05-25        |

|            |           |             |               |
|------------|-----------|-------------|---------------|
| SIZE STRIP | SHEET N/A | DRAWING NO. | PL2429-AL-057 |
|------------|-----------|-------------|---------------|


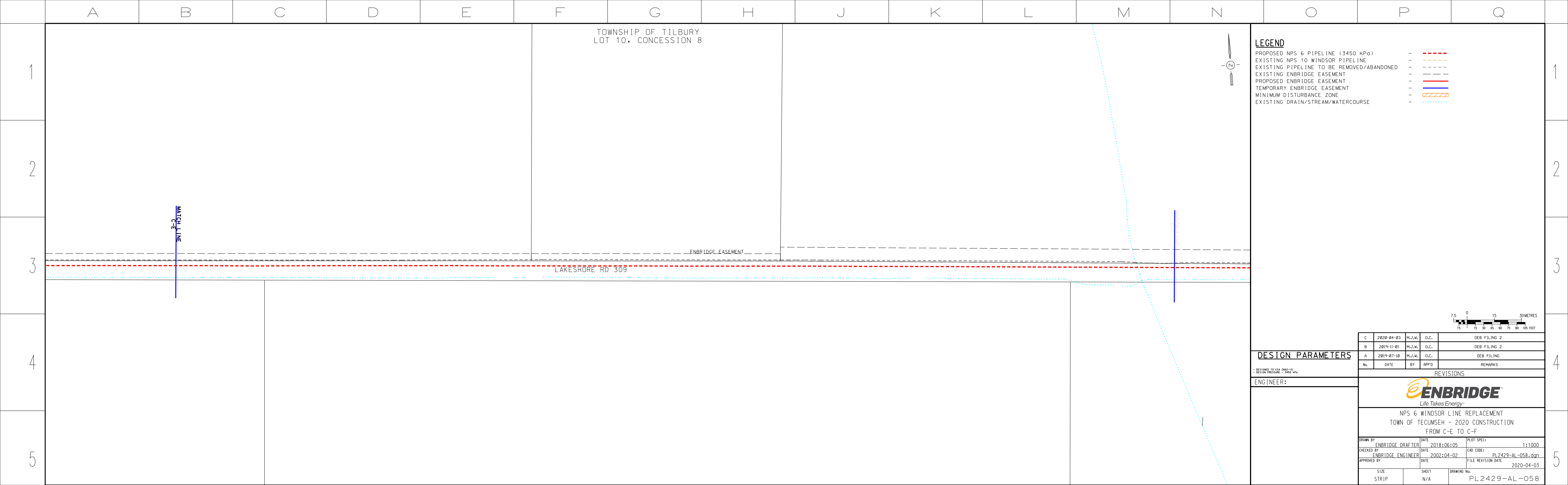
1  
2  
3  
4  
5

1  
2  
3  
4  
5

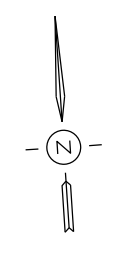
MATCH LINE  
C-D

MATCH LINE  
C-E

A B C D E F G H J K L M N O P Q  
A B C D E F G H J K L M N O P Q



TOWNSHIP OF TILBURY  
LOT 12, CONCESSION 8



GRACEY SIDE ROAD (COUNTY RD 37)

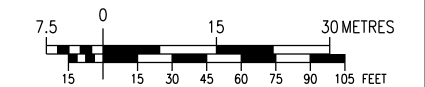
GRACEY SIDE ROAD (COUNTY RD 37)

**LEGEND**

- PROPOSED NPS 6 PIPELINE (3450 kPa) - - - - -
- EXISTING NPS 10 WINDSOR PIPELINE - - - - -
- EXISTING PIPELINE TO BE REMOVED/ABANDONED - - - - -
- EXISTING ENBRIDGE EASEMENT - - - - -
- PROPOSED ENBRIDGE EASEMENT - - - - -
- TEMPORARY ENBRIDGE EASEMENT - - - - -
- MINIMUM DISTURBANCE ZONE - - - - -
- EXISTING DRAIN/STREAM/WATERCOURSE - - - - -

LAKESHORE RD 309

LAKESHORE RD 309



**DESIGN PARAMETERS**

| NO. | DATE | BY | APPD | REMARKS |
|-----|------|----|------|---------|
|     |      |    |      |         |

ENGINEER:

**REVISIONS**

| NO. | DATE       | BY     | APPD | REMARKS      |
|-----|------------|--------|------|--------------|
| C   | 2020-04-03 | M.J.W. | O.C. | OEB FILING 2 |
| D   | 2019-11-01 | M.J.W. | O.C. | OEB FILING 2 |
| A   | 2019-07-18 | M.J.W. | O.C. | OEB FILING   |



NPS 6 WINDSOR LINE REPLACEMENT  
TOWN OF TECUMSEH - 2020 CONSTRUCTION  
FROM C-F TO C-G

| DRAWN BY    | ENBRIDGE DRAFTER  | DATE | 2018:06:05 | PLT SPEC:          | 1:1000            |
|-------------|-------------------|------|------------|--------------------|-------------------|
| CHECKED BY  | ENBRIDGE ENGINEER | DATE | 2002:04-02 | CAD CORE:          | PL2429-AL-053.dgn |
| APPROVED BY |                   | DATE |            | FILE REVISION DATE | 2020-04-03        |

| SIZE STRIP | SHEET N/A | DRAWING No. | PL2429-AL-059 |
|------------|-----------|-------------|---------------|
|------------|-----------|-------------|---------------|

TOWNSHIP OF TILBURY  
LOT 12, CONCESSION 8

GRACEY SIDE ROAD (COUNTY RD 37)

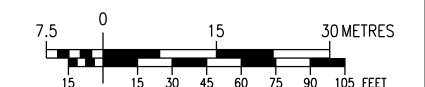
GRACEY SIDE ROAD (COUNTY RD 37)

**LEGEND**

- PROPOSED NPS 6 PIPELINE (3450 kPa) - - - - -
- EXISTING NPS 10 WINDSOR PIPELINE - - - - -
- EXISTING PIPELINE TO BE REMOVED/ABANDONED - - - - -
- EXISTING ENBRIDGE EASEMENT - - - - -
- PROPOSED ENBRIDGE EASEMENT - - - - -
- TEMPORARY ENBRIDGE EASEMENT - - - - -
- NEW TEMPORARY EASEMENT - - - - -
- MINIMUM DISTURBANCE ZONE - - - - -
- EXISTING DRAIN/STREAM/WATERCOURSE - - - - -

LAKESHORE RD 309

LAKESHORE RD 309



**DESIGN PARAMETERS**

| NO. | DATE | BY | APPD | REMARKS |
|-----|------|----|------|---------|
|     |      |    |      |         |

ENGINEER:

**REVISIONS**

| NO. | DATE       | BY     | APPD   | REMARKS      |
|-----|------------|--------|--------|--------------|
| D   | 2020-05-25 | M.J.W. | B.N.W. | OEB FILING 4 |
| C   | 2020-04-03 | M.J.W. | B.N.W. | OEB FILING 3 |
| D   | 2019-11-01 | M.J.W. | O.C.   | OEB FILING 2 |
| A   | 2019-07-18 | M.J.W. | O.C.   | OEB FILING   |

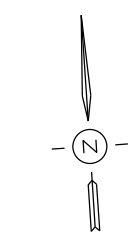


NPS 6 WINDSOR LINE REPLACEMENT  
TOWN OF TECUMSEH - 2020 CONSTRUCTION  
FROM C-F TO C-G

| DRAWN BY    | ENBRIDGE DRAFTER  | DATE | 2018:06:05 | PLT SPEC:          | 1:1000            |
|-------------|-------------------|------|------------|--------------------|-------------------|
| CHECKED BY  | ENBRIDGE ENGINEER | DATE | 2002:04-02 | CAD CORE:          | PL2429-AL-053.dgn |
| APPROVED BY |                   | DATE |            | FILE REVISION DATE | 2020-05-25        |

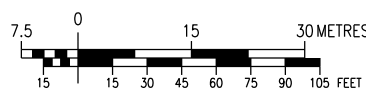
| SIZE STRIP | SHEET N/A | DRAWING No. | PL2429-AL-059 |
|------------|-----------|-------------|---------------|
|------------|-----------|-------------|---------------|

TOWNSHIP OF TILBURY  
LOT 13, CONCESSION 8



**LEGEND**

|   |           |
|---|-----------|
| PROPOSED NPS 6 PIPELINE (3450 kPa)        | - - - - - |
| EXISTING NPS 10 WINDSOR PIPELINE          | - - - - - |
| EXISTING PIPELINE TO BE REMOVED/ABANDONED | - - - - - |
| EXISTING ENBRIDGE EASEMENT                | - - - - - |
| PROPOSED ENBRIDGE EASEMENT                | - - - - - |
| TEMPORARY ENBRIDGE EASEMENT               | - - - - - |
| MINIMUM DISTURBANCE ZONE                  | - - - - - |
| EXISTING DRAIN/STREAM/WATERCOURSE         | - - - - - |



**DESIGN PARAMETERS**

|                           |  |  |  |
|---------------------------|--|--|--|
| DESIGNED TO CSA Z462-15   |  |  |  |
| DESIGN PRESSURE: 3450 kPa |  |  |  |

ENGINEER:

| NO. | DATE       | BY     | APPD | REMARKS      |
|-----|------------|--------|------|--------------|
| C   | 2020-04-03 | M.J.W. | O.C. | OEB FILING 2 |
| D   | 2019-11-01 | M.J.W. | O.C. | OEB FILING 2 |
| A   | 2019-07-18 | M.J.W. | O.C. | OEB FILING   |

**ENBRIDGE**  
*Life Takes Energy*

**NPS 6 WINDSOR LINE REPLACEMENT  
TOWN OF TECUMSEH - 2020 CONSTRUCTION  
FROM C-G TO C-H**

|             |                   |      |            |                    |                   |
|-------------|-------------------|------|------------|--------------------|-------------------|
| DRAWN BY    | ENBRIDGE DRAFTER  | DATE | 2018:06:05 | PLOT SPEC:         | 1:1000            |
| CHECKED BY  | ENBRIDGE ENGINEER | DATE | 2002:04-02 | CAD CORE:          | PL2429-AL-060.dgn |
| APPROVED BY |                   | DATE | 2020-04-03 | FILE REVISION DATE | 2020-04-03        |

|            |           |             |               |
|------------|-----------|-------------|---------------|
| SIZE STRIP | SHEET N/A | DRAWING NO. | PL 2429-AL-60 |
|------------|-----------|-------------|---------------|

LAKESHORE RD 309

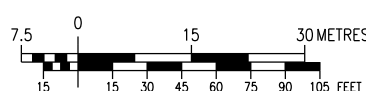
LAKESHORE RD 309

MATCH LINE

TOWNSHIP OF TILBURY  
LOT 13, CONCESSION 8

**LEGEND**

|   |           |
|---|-----------|
| PROPOSED NPS 6 PIPELINE (3450 kPa)        | - - - - - |
| EXISTING NPS 10 WINDSOR PIPELINE          | - - - - - |
| EXISTING PIPELINE TO BE REMOVED/ABANDONED | - - - - - |
| EXISTING ENBRIDGE EASEMENT                | - - - - - |
| PROPOSED ENBRIDGE EASEMENT                | - - - - - |
| TEMPORARY ENBRIDGE EASEMENT               | - - - - - |
| NEW TEMPORARY EASEMENT                    | - - - - - |
| MINIMUM DISTURBANCE ZONE                  | - - - - - |
| EXISTING DRAIN/STREAM/WATERCOURSE         | - - - - - |



**DESIGN PARAMETERS**

|                           |  |  |  |
|---------------------------|--|--|--|
| DESIGNED TO CSA Z462-15   |  |  |  |
| DESIGN PRESSURE: 3450 kPa |  |  |  |

ENGINEER:

| NO. | DATE       | BY     | APPD   | REMARKS      |
|-----|------------|--------|--------|--------------|
| D   | 2020-05-25 | M.J.W. | B.N.W. | OEB FILING 4 |
| C   | 2020-04-03 | M.J.W. | B.N.W. | OEB FILING 3 |
| D   | 2019-11-01 | M.J.W. | O.C.   | OEB FILING 2 |
| A   | 2019-07-18 | M.J.W. | O.C.   | OEB FILING   |

**ENBRIDGE**  
*Life Takes Energy*

**NPS 6 WINDSOR LINE REPLACEMENT  
TOWN OF TECUMSEH - 2020 CONSTRUCTION  
FROM C-G TO C-H**

|             |                   |      |            |                    |                   |
|-------------|-------------------|------|------------|--------------------|-------------------|
| DRAWN BY    | ENBRIDGE DRAFTER  | DATE | 2018:06:05 | PLOT SPEC:         | 1:1000            |
| CHECKED BY  | ENBRIDGE ENGINEER | DATE | 2002:04-02 | CAD CORE:          | PL2429-AL-060.dgn |
| APPROVED BY |                   | DATE | 2020-05-25 | FILE REVISION DATE | 2020-05-25        |

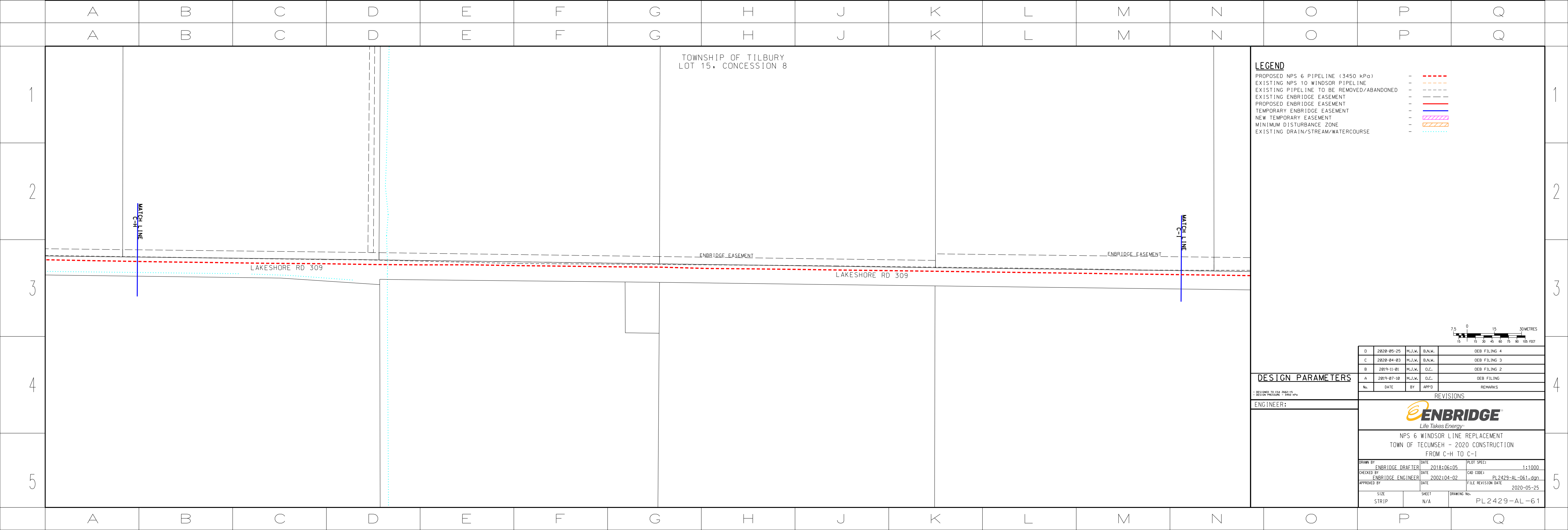
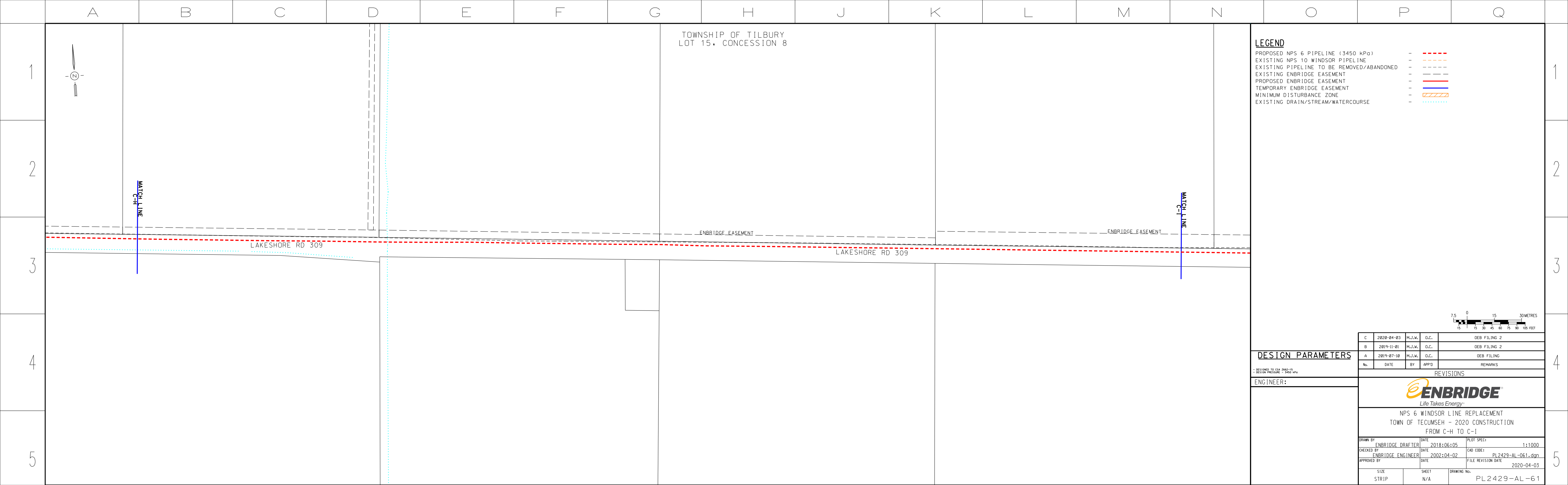
|            |           |             |               |
|------------|-----------|-------------|---------------|
| SIZE STRIP | SHEET N/A | DRAWING NO. | PL 2429-AL-60 |
|------------|-----------|-------------|---------------|

LAKESHORE RD 309

LAKESHORE RD 309

MATCH LINE

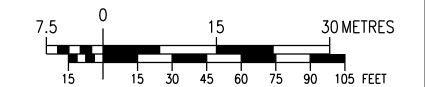




TOWNSHIP OF TILBURY  
LOT 17, CONCESSION 8

**LEGEND**

- PROPOSED NPS 6 PIPELINE (3450 kPa) - - - - -
- EXISTING NPS 10 WINDSOR PIPELINE - - - - -
- EXISTING PIPELINE TO BE REMOVED/ABANDONED - - - - -
- EXISTING ENBRIDGE EASEMENT - - - - -
- PROPOSED ENBRIDGE EASEMENT - - - - -
- TEMPORARY ENBRIDGE EASEMENT - - - - -
- MINIMUM DISTURBANCE ZONE - - - - -
- EXISTING DRAIN/STREAM/WATERCOURSE - - - - -



| NO. | DATE       | BY     | APPD | REMARKS      |
|-----|------------|--------|------|--------------|
| C   | 2020-04-03 | M.J.W. | O.C. | OEB FILING 2 |
| D   | 2019-11-01 | M.J.W. | O.C. | OEB FILING 2 |
| A   | 2019-07-18 | M.J.W. | O.C. | OEB FILING   |


**DESIGN PARAMETERS**

ENGINEER:

**ENBRIDGE**  
*Life Takes Energy*

**NPS 6 WINDSOR LINE REPLACEMENT  
TOWN OF TECUMSEH - 2020 CONSTRUCTION  
FROM C-1 TO C-J**

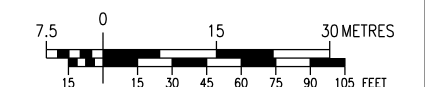
|             |                   |       |            |                    |                   |
|-------------|-------------------|-------|------------|--------------------|-------------------|
| DRAWN BY    | ENBRIDGE DRAFTER  | DATE  | 2018:06:05 | PLOT SPEC:         | 1:1000            |
| CHECKED BY  | ENBRIDGE ENGINEER | DATE  | 2002:04-02 | CAD CORE:          | PL2429-AL-062.dgn |
| APPROVED BY |                   | DATE  |            | FILE REVISION DATE | 2020-04-03        |
| SIZE STRIP  | N/A               | SHEET |            | DRAWING NO.        | PL2429-AL-62      |



TOWNSHIP OF TILBURY  
LOT 17, CONCESSION 8

**LEGEND**

- PROPOSED NPS 6 PIPELINE (3450 kPa) - - - - -
- EXISTING NPS 10 WINDSOR PIPELINE - - - - -
- EXISTING PIPELINE TO BE REMOVED/ABANDONED - - - - -
- EXISTING ENBRIDGE EASEMENT - - - - -
- PROPOSED ENBRIDGE EASEMENT - - - - -
- TEMPORARY ENBRIDGE EASEMENT - - - - -
- NEW TEMPORARY EASEMENT - - - - -
- MINIMUM DISTURBANCE ZONE - - - - -
- EXISTING DRAIN/STREAM/WATERCOURSE - - - - -



| NO. | DATE       | BY     | APPD   | REMARKS      |
|-----|------------|--------|--------|--------------|
| D   | 2020-05-25 | M.J.W. | B.N.W. | OEB FILING 4 |
| C   | 2020-04-03 | M.J.W. | B.N.W. | OEB FILING 3 |
| D   | 2019-11-01 | M.J.W. | O.C.   | OEB FILING 2 |
| A   | 2019-07-18 | M.J.W. | O.C.   | OEB FILING   |


**DESIGN PARAMETERS**

ENGINEER:

**ENBRIDGE**  
*Life Takes Energy*

**NPS 6 WINDSOR LINE REPLACEMENT  
TOWN OF TECUMSEH - 2020 CONSTRUCTION  
FROM C-1 TO C-J**

|             |                   |       |            |                    |                   |
|-------------|-------------------|-------|------------|--------------------|-------------------|
| DRAWN BY    | ENBRIDGE DRAFTER  | DATE  | 2018:06:05 | PLOT SPEC:         | 1:1000            |
| CHECKED BY  | ENBRIDGE ENGINEER | DATE  | 2002:04-02 | CAD CORE:          | PL2429-AL-062.dgn |
| APPROVED BY |                   | DATE  |            | FILE REVISION DATE | 2020-05-25        |
| SIZE STRIP  | N/A               | SHEET |            | DRAWING NO.        | PL2429-AL-62      |



TOWNSHIP OF TILBURY  
LOT 19, CONCESSION 8

**LEGEND**

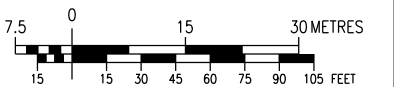
- PROPOSED NPS 6 PIPELINE (3450 kPa) - - - - -
- EXISTING NPS 10 WINDSOR PIPELINE - - - - -
- EXISTING PIPELINE TO BE REMOVED/ABANDONED - - - - -
- EXISTING ENBRIDGE EASEMENT - - - - -
- PROPOSED ENBRIDGE EASEMENT - - - - -
- TEMPORARY ENBRIDGE EASEMENT - - - - -
- MINIMUM DISTURBANCE ZONE - - - - -
- EXISTING DRAIN/STREAM/WATERCOURSE - - - - -

PIN: 75079-0047

PIN: 75079-0055

LAKESHORE RD 309

10x10 IRR  
0.03 ACRES



**DESIGN PARAMETERS**

| NO. | DATE | BY | APPD | REMARKS |
|-----|------|----|------|---------|
|     |      |    |      |         |

ENGINEER:

| REVISIONS   |                   |             |               |                    |
|---|-------------------|-------------|---------------|--------------------|
| <b>ENBRIDGE</b><br><i>Life Takes Energy</i>   |                   |             |               |                    |
| NPS 6 WINDSOR LINE REPLACEMENT<br>TOWN OF TECUMSEH - 2020 CONSTRUCTION<br>FROM C-J TO C-K |                   |             |               |                    |
| DRAWN BY  | ENBRIDGE DRAFTER  | DATE        | 2018:06:05    | PLOT SPEC:         |
| CHECKED BY  | ENBRIDGE ENGINEER | DATE        | 2002:04-02    | CAD CODE:          |
| APPROVED BY   |                   | DATE        |               | FILE REVISION DATE |
|   |                   |             |               | 2020-04-03         |
| SIZE STRIP  | SHEET N/A         | DRAWING NO. | PL 2429-AL-63 |                    |

TOWNSHIP OF TILBURY  
LOT 19, CONCESSION 8

**LEGEND**

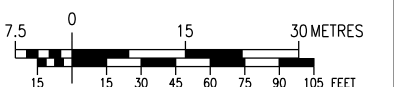
- PROPOSED NPS 6 PIPELINE (3450 kPa) - - - - -
- EXISTING NPS 10 WINDSOR PIPELINE - - - - -
- EXISTING PIPELINE TO BE REMOVED/ABANDONED - - - - -
- EXISTING ENBRIDGE EASEMENT - - - - -
- PROPOSED ENBRIDGE EASEMENT - - - - -
- TEMPORARY ENBRIDGE EASEMENT - - - - -
- MINIMUM DISTURBANCE ZONE - - - - -
- EXISTING DRAIN/STREAM/WATERCOURSE - - - - -

PIN: 75079-0047

PIN: 75079-0055

LAKESHORE RD 309

10x10 IRR  
0.03 ACRES

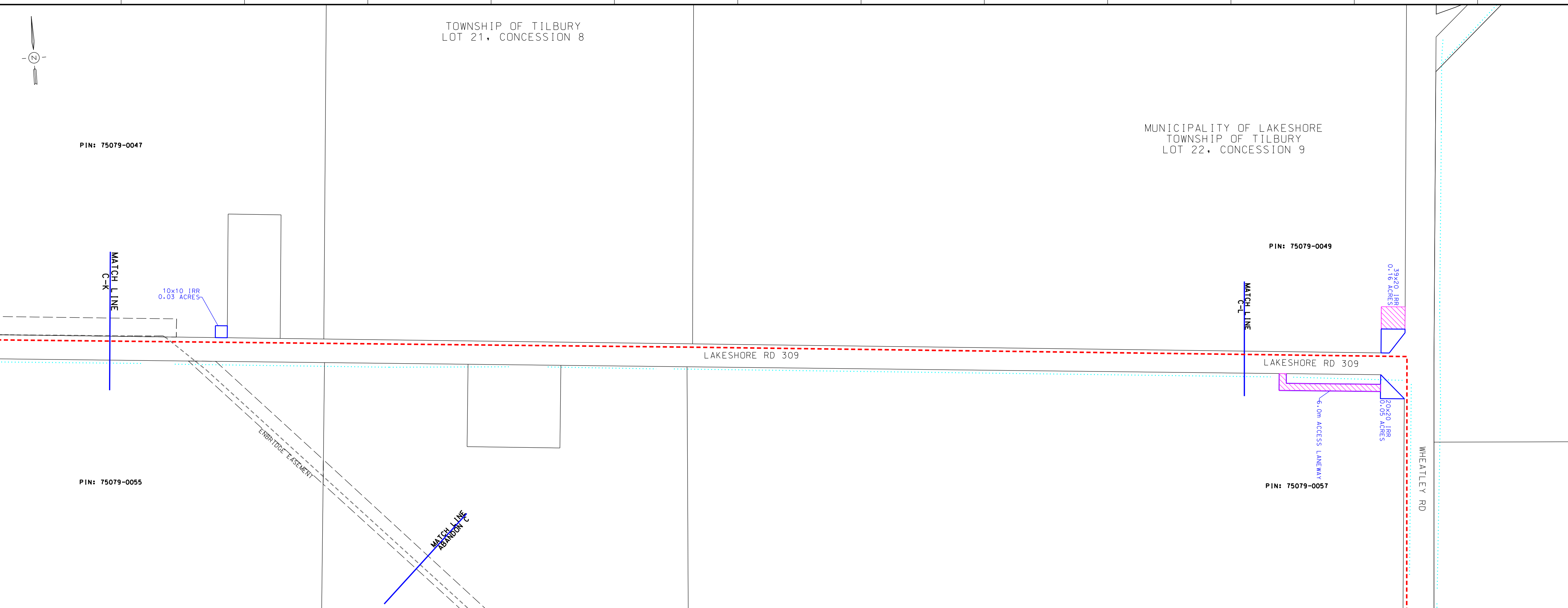


**DESIGN PARAMETERS**

| NO. | DATE | BY | APPD | REMARKS |
|-----|------|----|------|---------|
|     |      |    |      |         |


ENGINEER:

| REVISIONS   |                   |             |               |                    |
|---|-------------------|-------------|---------------|--------------------|
| <b>ENBRIDGE</b><br><i>Life Takes Energy</i>   |                   |             |               |                    |
| NPS 6 WINDSOR LINE REPLACEMENT<br>TOWN OF TECUMSEH - 2020 CONSTRUCTION<br>FROM C-J TO C-K |                   |             |               |                    |
| DRAWN BY  | ENBRIDGE DRAFTER  | DATE        | 2018:06:05    | PLOT SPEC:         |
| CHECKED BY  | ENBRIDGE ENGINEER | DATE        | 2002:04-02    | CAD CODE:          |
| APPROVED BY   |                   | DATE        |               | FILE REVISION DATE |
|   |                   |             |               | 2020-05-25         |
| SIZE STRIP  | SHEET N/A         | DRAWING NO. | PL 2429-AL-63 |                    |

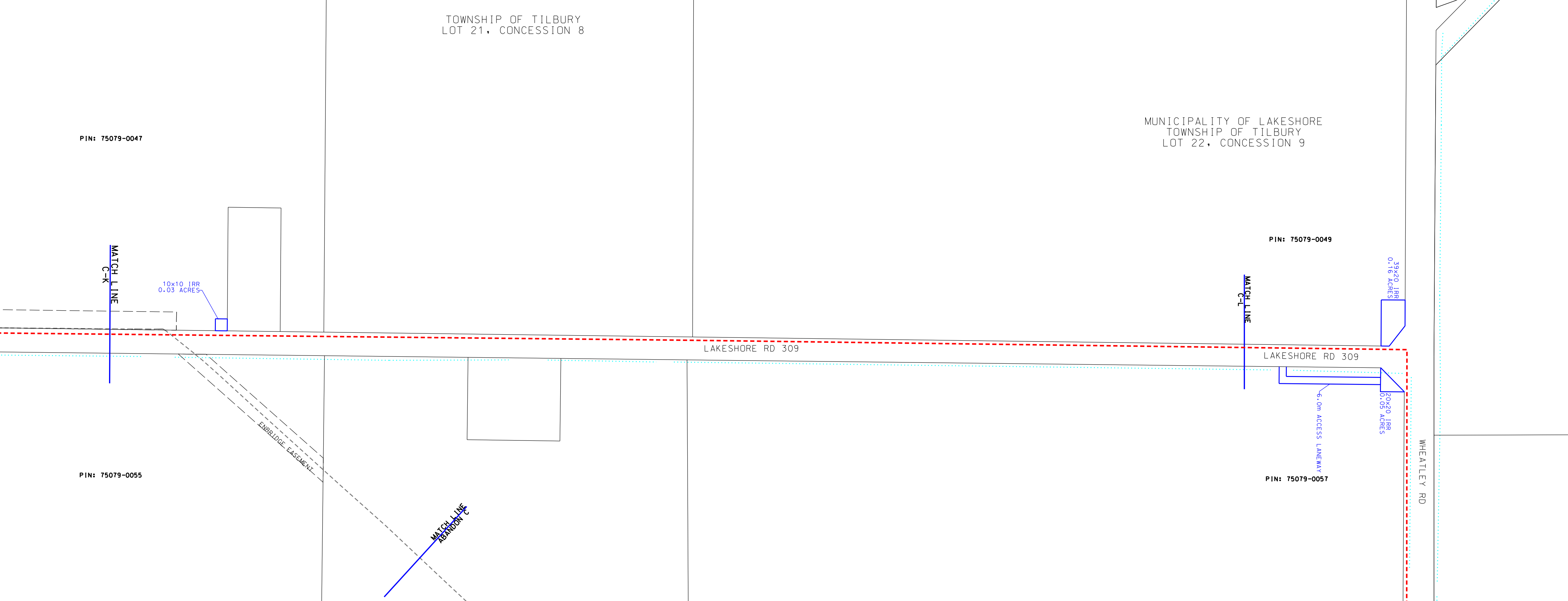
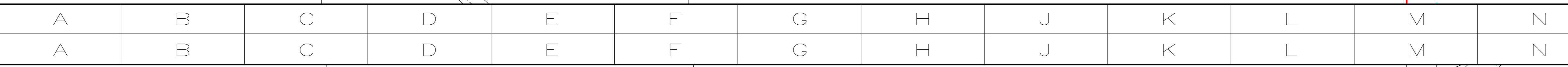


**LEGEND**

- PROPOSED NPS 6 PIPELINE (3450 kPa) - - - - -
- EXISTING NPS 10 WINDSOR PIPELINE - - - - -
- EXISTING PIPELINE TO BE REMOVED/ABANDONED - - - - -
- EXISTING ENBRIDGE EASEMENT - - - - -
- PROPOSED ENBRIDGE EASEMENT - - - - -
- TEMPORARY ENBRIDGE EASEMENT - - - - -
- MINIMUM DISTURBANCE ZONE - - - - -
- EXISTING DRAIN/STREAM/WATERCOURSE - - - - -

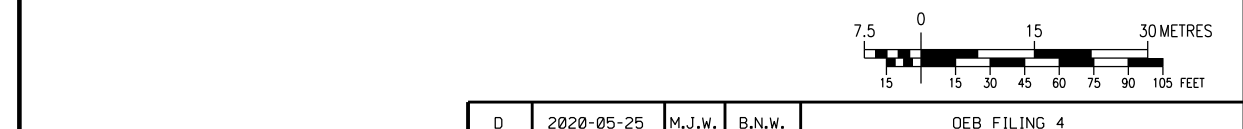


| DESIGN PARAMETERS   |                   |       |                           |
|---|-------------------|-------|---------------------------|
| DESIGNED TO CSA Z462-15<br>DESIGN PRESSURE: 3450 kPa                                      |                   |       |                           |
| ENGINEER:   |                   |       |                           |
| REVISIONS   |                   |       |                           |
| <b>ENBRIDGE</b><br><i>Life Takes Energy</i>   |                   |       |                           |
| NPS 6 WINDSOR LINE REPLACEMENT<br>TOWN OF TECUMSEH - 2020 CONSTRUCTION<br>FROM C-K TO C-L |                   |       |                           |
| DRAWN BY  | ENBRIDGE DRAFTER  | DATE  | 2018:06:05                |
| CHECKED BY  | ENBRIDGE ENGINEER | DATE  | 2002:04:02                |
| APPROVED BY   |                   | DATE  | 2020-04-03                |
| SIZE STRIP  | N/A               | SHEET | DRAWING No. PL2429-AL-064 |

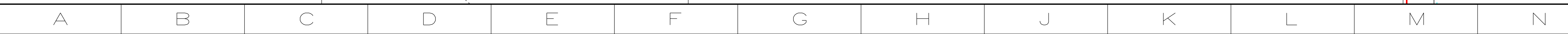


**LEGEND**

- PROPOSED NPS 6 PIPELINE (3450 kPa) - - - - -
- EXISTING NPS 10 WINDSOR PIPELINE - - - - -
- EXISTING PIPELINE TO BE REMOVED/ABANDONED - - - - -
- EXISTING ENBRIDGE EASEMENT - - - - -
- PROPOSED ENBRIDGE EASEMENT - - - - -
- TEMPORARY ENBRIDGE EASEMENT - - - - -
- NEW TEMPORARY EASEMENT - - - - -
- MINIMUM DISTURBANCE ZONE - - - - -
- EXISTING DRAIN/STREAM/WATERCOURSE - - - - -



| DESIGN PARAMETERS   |                   |       |                           |
|---|-------------------|-------|---------------------------|
| DESIGNED TO CSA Z462-15<br>DESIGN PRESSURE: 3450 kPa                                      |                   |       |                           |
| ENGINEER:   |                   |       |                           |
| REVISIONS   |                   |       |                           |
| <b>ENBRIDGE</b><br><i>Life Takes Energy</i>   |                   |       |                           |
| NPS 6 WINDSOR LINE REPLACEMENT<br>TOWN OF TECUMSEH - 2020 CONSTRUCTION<br>FROM C-K TO C-L |                   |       |                           |
| DRAWN BY  | ENBRIDGE DRAFTER  | DATE  | 2018:06:05                |
| CHECKED BY  | ENBRIDGE ENGINEER | DATE  | 2002:04:02                |
| APPROVED BY   |                   | DATE  | 2020-05-25                |
| SIZE STRIP  | N/A               | SHEET | DRAWING No. PL2429-AL-064 |



MUNICIPALITY OF CHATHAM-KENT  
TOWNSHIP OF TILBURY  
LOT 22, CONCESSION 8


**LEGEND**

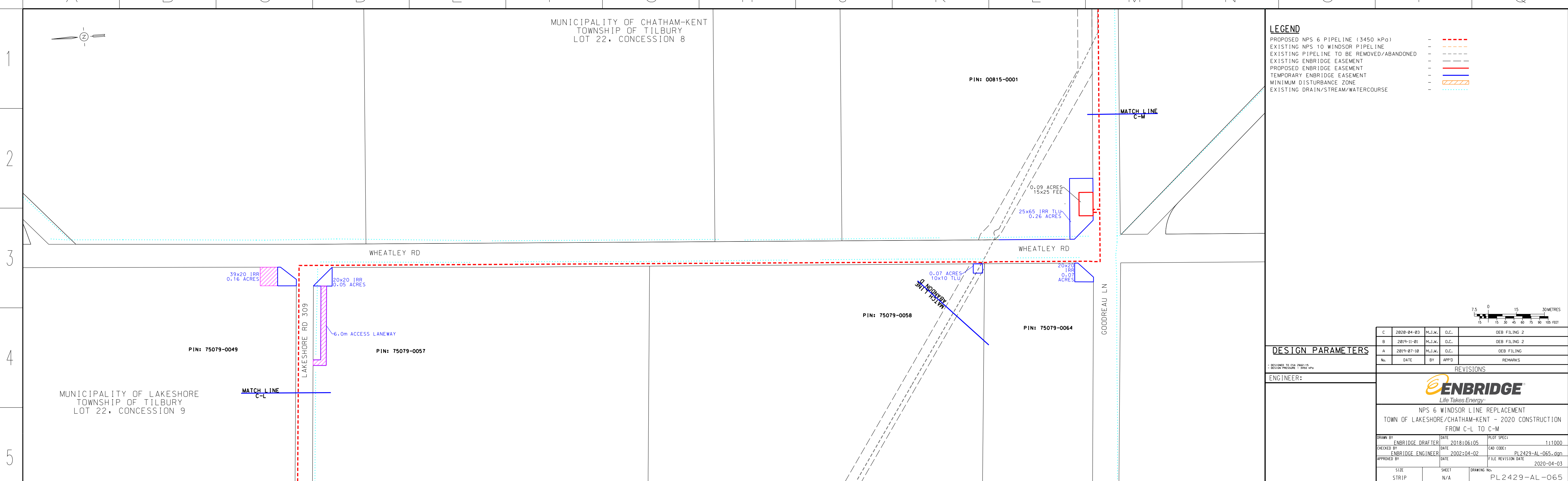
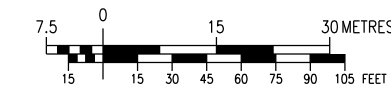
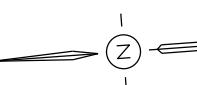
- PROPOSED NPS 6 PIPELINE (3450 kPa) - - - - -
- EXISTING NPS 10 WINDSOR PIPELINE - - - - -
- EXISTING PIPELINE TO BE REMOVED/ABANDONED - - - - -
- EXISTING ENBRIDGE EASEMENT - - - - -
- PROPOSED ENBRIDGE EASEMENT - - - - -
- TEMPORARY ENBRIDGE EASEMENT - - - - -
- MINIMUM DISTURBANCE ZONE - - - - -
- EXISTING DRAIN/STREAM/WATERCOURSE - - - - -

| NO. | DATE       | BY     | APPD | REMARKS      |
|-----|------------|--------|------|--------------|
| C   | 2020-04-03 | M.J.W. | O.C. | DEB FILING 2 |
| D   | 2019-11-01 | M.J.W. | O.C. | DEB FILING 2 |
| A   | 2019-07-18 | M.J.W. | O.C. | DEB FILING   |

**DESIGN PARAMETERS**

ENGINEER:

| REVISIONS   |                   |             |               |
|---|-------------------|-------------|---------------|
|                      |                   |             |               |
| NPS 6 WINDSOR LINE REPLACEMENT<br>TOWN OF LAKESHORE/CHATHAM-KENT - 2020 CONSTRUCTION<br>FROM C-L TO C-M |                   |             |               |
| DRAWN BY  | ENBRIDGE DRAFTER  | DATE        | 2018:06:05    |
| CHECKED BY  | ENBRIDGE ENGINEER | DATE        | 2002:04-02    |
| APPROVED BY   |                   | DATE        | 2020-04-03    |
| SCALE   | SHEET             | DRAWING NO. | PL2429-AL-065 |
| STRIP   | N/A               |             |               |



MUNICIPALITY OF CHATHAM-KENT  
TOWNSHIP OF TILBURY  
LOT 22, CONCESSION 8


**LEGEND**

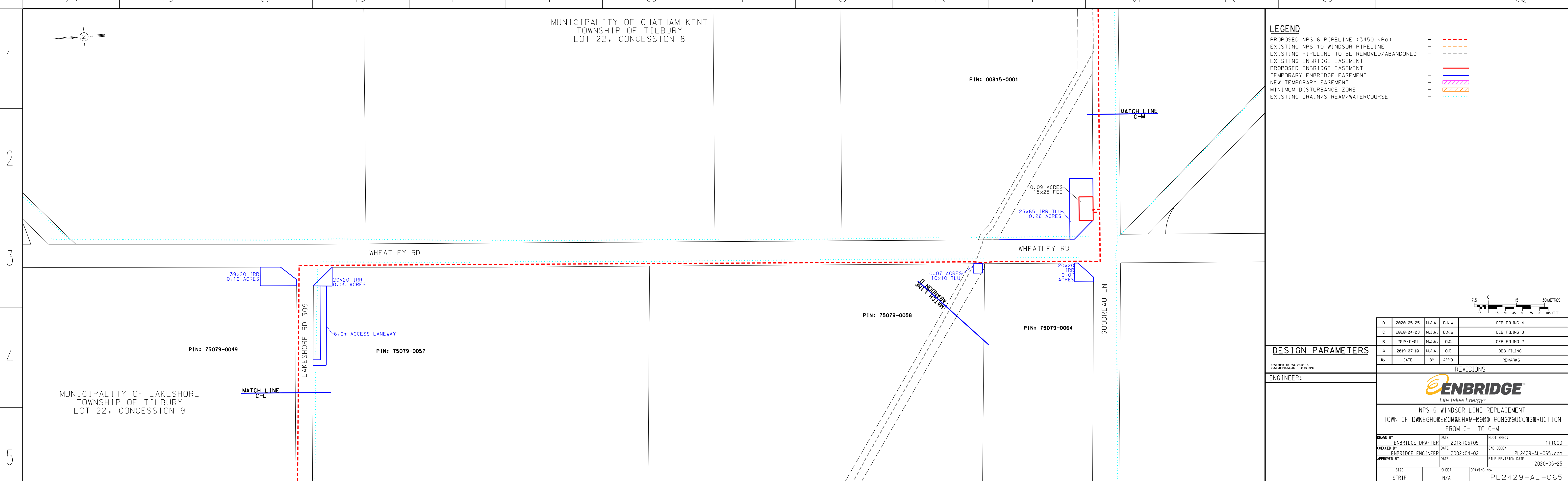
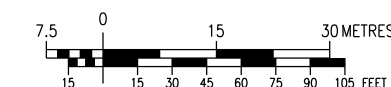
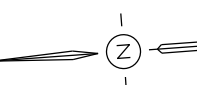
- PROPOSED NPS 6 PIPELINE (3450 kPa) - - - - -
- EXISTING NPS 10 WINDSOR PIPELINE - - - - -
- EXISTING PIPELINE TO BE REMOVED/ABANDONED - - - - -
- EXISTING ENBRIDGE EASEMENT - - - - -
- PROPOSED ENBRIDGE EASEMENT - - - - -
- TEMPORARY ENBRIDGE EASEMENT - - - - -
- NEW TEMPORARY EASEMENT - - - - -
- MINIMUM DISTURBANCE ZONE - - - - -
- EXISTING DRAIN/STREAM/WATERCOURSE - - - - -

| NO. | DATE       | BY     | APPD   | REMARKS      |
|-----|------------|--------|--------|--------------|
| D   | 2020-05-25 | M.J.W. | B.N.W. | DEB FILING 4 |
| C   | 2020-04-03 | M.J.W. | B.N.W. | DEB FILING 3 |
| D   | 2019-11-01 | M.J.W. | O.C.   | DEB FILING 2 |
| A   | 2019-07-18 | M.J.W. | O.C.   | DEB FILING   |

**DESIGN PARAMETERS**

ENGINEER:

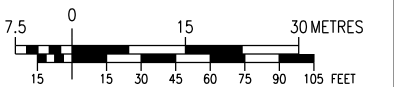
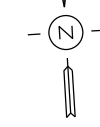
| REVISIONS   |                   |             |               |
|---|-------------------|-------------|---------------|
|                    |                   |             |               |
| NPS 6 WINDSOR LINE REPLACEMENT<br>TOWN OF LAKESHORE/CHATHAM-KENT - 2020 CONSTRUCTION<br>FROM C-L TO C-M |                   |             |               |
| DRAWN BY  | ENBRIDGE DRAFTER  | DATE        | 2018:06:05    |
| CHECKED BY  | ENBRIDGE ENGINEER | DATE        | 2002:04-02    |
| APPROVED BY   |                   | DATE        | 2020-05-25    |
| SCALE   | SHEET             | DRAWING NO. | PL2429-AL-065 |
| STRIP   | N/A               |             |               |



MUNICIPALITY OF CHATHAM-KENT  
TOWNSHIP OF TILBURY EAST  
LOT 26, CONCESSION 8

LEGEND

- PROPOSED NPS 6 PIPELINE (3450 kPa) - - - - -
- EXISTING NPS 10 WINDSOR PIPELINE - - - - -
- EXISTING PIPELINE TO BE REMOVED/ABANDONED - - - - -
- EXISTING ENBRIDGE EASEMENT - - - - -
- PROPOSED ENBRIDGE EASEMENT - - - - -
- TEMPORARY ENBRIDGE EASEMENT - - - - -
- MINIMUM DISTURBANCE ZONE - - - - -
- EXISTING DRAIN/STREAM/WATERCOURSE - - - - -



| NO. | DATE       | BY     | APPD. | REMARKS      |
|-----|------------|--------|-------|--------------|
| C   | 2020-04-03 | M.J.W. | O.C.  | OEB FILING 2 |
| D   | 2019-11-01 | M.J.W. | O.C.  | OEB FILING 2 |
| A   | 2019-07-18 | M.J.W. | O.C.  | OEB FILING   |

DESIGN PARAMETERS

ENGINEER:

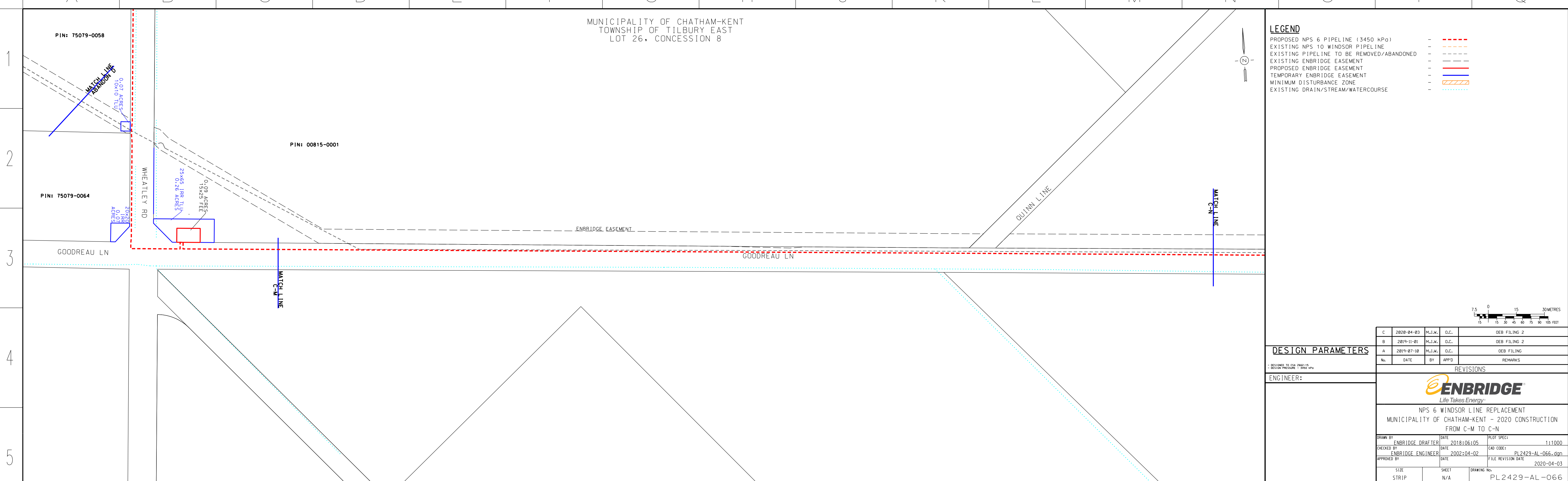
REVISIONS

**ENBRIDGE**  
Life Takes Energy

NPS 6 WINDSOR LINE REPLACEMENT  
MUNICIPALITY OF CHATHAM-KENT - 2020 CONSTRUCTION  
FROM C-M TO C-N

|             |                   |      |            |                    |                   |
|-------------|-------------------|------|------------|--------------------|-------------------|
| DRAWN BY    | ENBRIDGE DRAFTER  | DATE | 2018:06:05 | PLT SPEC:          | 1:1000            |
| CHECKED BY  | ENBRIDGE ENGINEER | DATE | 2002:04-02 | CAD CODE:          | PL2429-AL-066.dgn |
| APPROVED BY |                   | DATE |            | FILE REVISION DATE | 2020-04-03        |

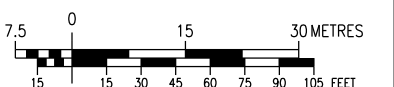
|       |       |               |
|-------|-------|---------------|
| SIZE  | SHEET | DRAWING NO.   |
| STRIP | N/A   | PL2429-AL-066 |



MUNICIPALITY OF CHATHAM-KENT  
TOWNSHIP OF TILBURY EAST  
LOT 26, CONCESSION 8

LEGEND

- PROPOSED NPS 6 PIPELINE (3450 kPa) - - - - -
- EXISTING NPS 10 WINDSOR PIPELINE - - - - -
- EXISTING PIPELINE TO BE REMOVED/ABANDONED - - - - -
- EXISTING ENBRIDGE EASEMENT - - - - -
- PROPOSED ENBRIDGE EASEMENT - - - - -
- TEMPORARY ENBRIDGE EASEMENT - - - - -
- NEW TEMPORARY EASEMENT - - - - -
- MINIMUM DISTURBANCE ZONE - - - - -
- EXISTING DRAIN/STREAM/WATERCOURSE - - - - -



| NO. | DATE       | BY     | APPD.  | REMARKS      |
|-----|------------|--------|--------|--------------|
| D   | 2020-05-25 | M.J.W. | B.N.W. | OEB FILING 4 |
| C   | 2020-04-03 | M.J.W. | B.N.W. | OEB FILING 3 |
| D   | 2019-11-01 | M.J.W. | O.C.   | OEB FILING 2 |
| A   | 2019-07-18 | M.J.W. | O.C.   | OEB FILING   |

DESIGN PARAMETERS

ENGINEER:

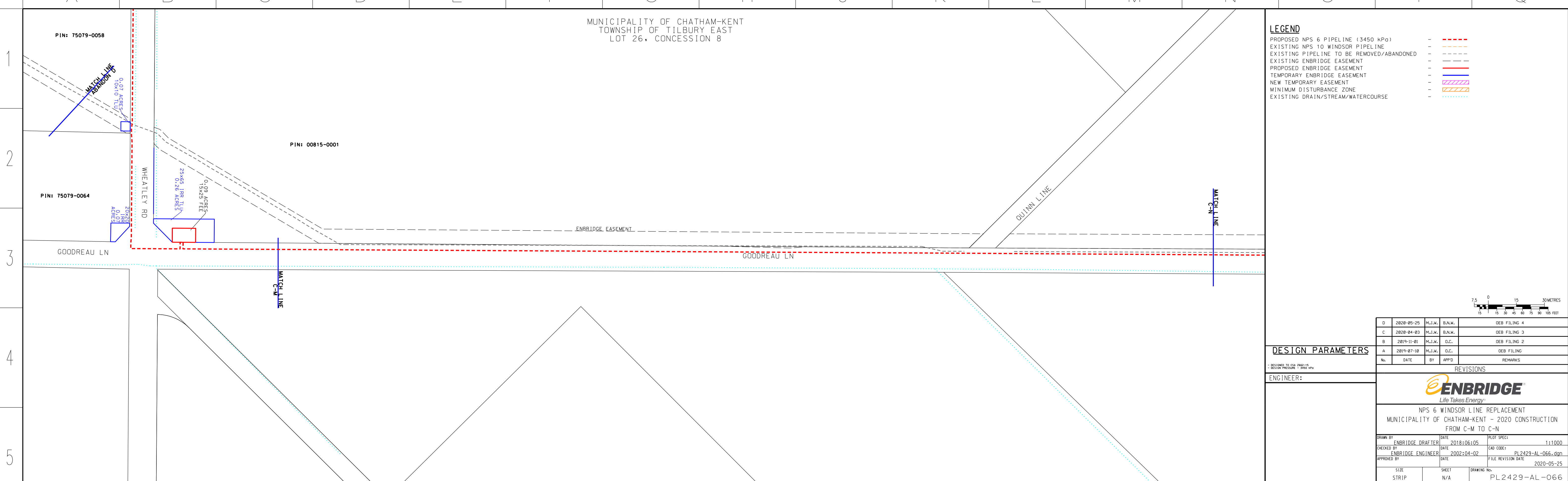
REVISIONS

**ENBRIDGE**  
Life Takes Energy

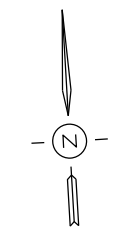
NPS 6 WINDSOR LINE REPLACEMENT  
MUNICIPALITY OF CHATHAM-KENT - 2020 CONSTRUCTION  
FROM C-M TO C-N

|             |                   |      |            |                    |                   |
|-------------|-------------------|------|------------|--------------------|-------------------|
| DRAWN BY    | ENBRIDGE DRAFTER  | DATE | 2018:06:05 | PLT SPEC:          | 1:1000            |
| CHECKED BY  | ENBRIDGE ENGINEER | DATE | 2002:04-02 | CAD CODE:          | PL2429-AL-066.dgn |
| APPROVED BY |                   | DATE |            | FILE REVISION DATE | 2020-05-25        |

|       |       |               |
|-------|-------|---------------|
| SIZE  | SHEET | DRAWING NO.   |
| STRIP | N/A   | PL2429-AL-066 |

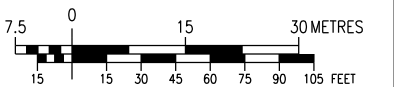


MUNICIPALITY OF CHATHAM-KENT  
TOWNSHIP OF TILBURY EAST  
LOT 26, CONCESSION 9



**LEGEND**

- PROPOSED NPS 6 PIPELINE (3450 kPa) - - - - -
- EXISTING NPS 10 WINDSOR PIPELINE - - - - -
- EXISTING PIPELINE TO BE REMOVED/ABANDONED - - - - -
- EXISTING ENBRIDGE EASEMENT - - - - -
- PROPOSED ENBRIDGE EASEMENT - - - - -
- TEMPORARY ENBRIDGE EASEMENT - - - - -
- MINIMUM DISTURBANCE ZONE - - - - -
- EXISTING DRAIN/STREAM/WATERCOURSE - - - - -



| NO. | DATE       | BY     | APPD | REMARKS      |
|-----|------------|--------|------|--------------|
| C   | 2020-04-03 | M.J.W. | O.C. | OEB FILING 2 |
| D   | 2019-11-01 | M.J.W. | O.C. | OEB FILING 2 |
| A   | 2019-07-18 | M.J.W. | O.C. | OEB FILING   |

**DESIGN PARAMETERS**

ENGINEER:

**REVISIONS**

**ENBRIDGE**  
*Life Takes Energy*

NPS 6 WINDSOR LINE REPLACEMENT  
MUNICIPALITY OF CHATHAM-KENT - 2020 CONSTRUCTION  
FROM C-N TO C-0

|             |                   |      |            |                    |                   |
|-------------|-------------------|------|------------|--------------------|-------------------|
| DRAWN BY    | ENBRIDGE DRAFTER  | DATE | 2018:06:05 | PLT SPEC:          | 1:1000            |
| CHECKED BY  | ENBRIDGE ENGINEER | DATE | 2002:04-02 | CAD CORE:          | PL2429-AL-067.dgn |
| APPROVED BY |                   | DATE |            | FILE REVISION DATE | 2020-04-03        |

|            |           |             |               |
|------------|-----------|-------------|---------------|
| SIZE STRIP | SHEET N/A | DRAWING NO. | PL2429-AL-067 |
|------------|-----------|-------------|---------------|

MATCH LINE

MATCH LINE

ENBRIDGE EASEMENT

ENBRIDGE EASEMENT

GOODREAU LN

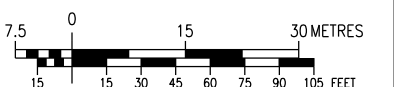
CARLESS RD

A B C D E F G H J K L M N O P Q

MUNICIPALITY OF CHATHAM-KENT  
TOWNSHIP OF TILBURY EAST  
LOT 26, CONCESSION 9

**LEGEND**

- PROPOSED NPS 6 PIPELINE (3450 kPa) - - - - -
- EXISTING NPS 10 WINDSOR PIPELINE - - - - -
- EXISTING PIPELINE TO BE REMOVED/ABANDONED - - - - -
- EXISTING ENBRIDGE EASEMENT - - - - -
- PROPOSED ENBRIDGE EASEMENT - - - - -
- TEMPORARY ENBRIDGE EASEMENT - - - - -
- MINIMUM DISTURBANCE ZONE - - - - -
- EXISTING DRAIN/STREAM/WATERCOURSE - - - - -



| NO. | DATE       | BY     | APPD   | REMARKS      |
|-----|------------|--------|--------|--------------|
| D   | 2020-05-25 | M.J.W. | B.N.W. | OEB FILING 4 |
| C   | 2020-04-03 | M.J.W. | B.N.W. | OEB FILING 3 |
| D   | 2019-11-01 | M.J.W. | O.C.   | OEB FILING 2 |
| A   | 2019-07-18 | M.J.W. | O.C.   | OEB FILING   |

**DESIGN PARAMETERS**

ENGINEER:

**REVISIONS**

**ENBRIDGE**  
*Life Takes Energy*

NPS 6 WINDSOR LINE REPLACEMENT  
MUNICIPALITY OF CHATHAM-KENT - 2020 CONSTRUCTION  
FROM C-N TO C-0

|             |                   |      |            |                    |                   |
|-------------|-------------------|------|------------|--------------------|-------------------|
| DRAWN BY    | ENBRIDGE DRAFTER  | DATE | 2018:06:05 | PLT SPEC:          | 1:1000            |
| CHECKED BY  | ENBRIDGE ENGINEER | DATE | 2002:04-02 | CAD CORE:          | PL2429-AL-067.dgn |
| APPROVED BY |                   | DATE |            | FILE REVISION DATE | 2020-05-25        |

|            |           |             |               |
|------------|-----------|-------------|---------------|
| SIZE STRIP | SHEET N/A | DRAWING NO. | PL2429-AL-067 |
|------------|-----------|-------------|---------------|

MATCH LINE

MATCH LINE

ENBRIDGE EASEMENT

ENBRIDGE EASEMENT

GOODREAU LN

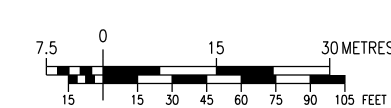
CARLESS RD

A B C D E F G H J K L M N O P Q

TOWNSHIP OF TILBURY EAST  
LOT 23, CONCESSION 9

**LEGEND**

- PROPOSED NPS 6 PIPELINE (3450 kPa) - - - - -
- EXISTING NPS 10 WINDSOR PIPELINE - - - - -
- EXISTING PIPELINE TO BE REMOVED/ABANDONED - - - - -
- EXISTING ENBRIDGE EASEMENT - - - - -
- PROPOSED ENBRIDGE EASEMENT - - - - -
- TEMPORARY ENBRIDGE EASEMENT - - - - -
- MINIMUM DISTURBANCE ZONE - - - - -
- EXISTING DRAIN/STREAM/WATERCOURSE - - - - -



**DESIGN PARAMETERS**

DESIGNED TO CSA Z462-15  
DESIGN PRESSURE: 3450 kPa

ENGINEER:

| NO. | DATE       | BY     | APPD. | REMARKS      |
|-----|------------|--------|-------|--------------|
| C   | 2020-04-03 | M.J.W. | O.C.  | OEB FILING 2 |
| D   | 2019-11-01 | M.J.W. | O.C.  | OEB FILING 2 |
| A   | 2019-07-18 | M.J.W. | O.C.  | OEB FILING   |

**REVISIONS**

**ENBRIDGE**  
*Life Takes Energy*

NPS 6 WINDSOR LINE REPLACEMENT  
MUNICIPALITY OF CHATHAM-KENT - 2020 CONSTRUCTION  
FROM C-0 TO C-P

|             |                   |      |            |                    |                   |
|-------------|-------------------|------|------------|--------------------|-------------------|
| DRAWN BY    | ENBRIDGE DRAFTER  | DATE | 2018:06:05 | PLT SPEC:          | 1:1000            |
| CHECKED BY  | ENBRIDGE ENGINEER | DATE | 2002:04-02 | CAD CORE:          | PL2429-AL-068.dgn |
| APPROVED BY |                   | DATE | 2020-04-03 | FILE REVISION DATE | 2020-04-03        |

|            |           |             |               |
|------------|-----------|-------------|---------------|
| SIZE STRIP | SHEET N/A | DRAWING No. | PL2429-AL-06B |
|------------|-----------|-------------|---------------|

**DESIGN PARAMETERS**

DESIGNED TO CSA Z462-15  
DESIGN PRESSURE: 3450 kPa

ENGINEER:

| NO. | DATE       | BY     | APPD.  | REMARKS      |
|-----|------------|--------|--------|--------------|
| D   | 2020-05-25 | M.J.W. | B.N.W. | OEB FILING 4 |
| C   | 2020-04-03 | M.J.W. | B.N.W. | OEB FILING 3 |
| D   | 2019-11-01 | M.J.W. | O.C.   | OEB FILING 2 |
| A   | 2019-07-18 | M.J.W. | O.C.   | OEB FILING   |

**REVISIONS**

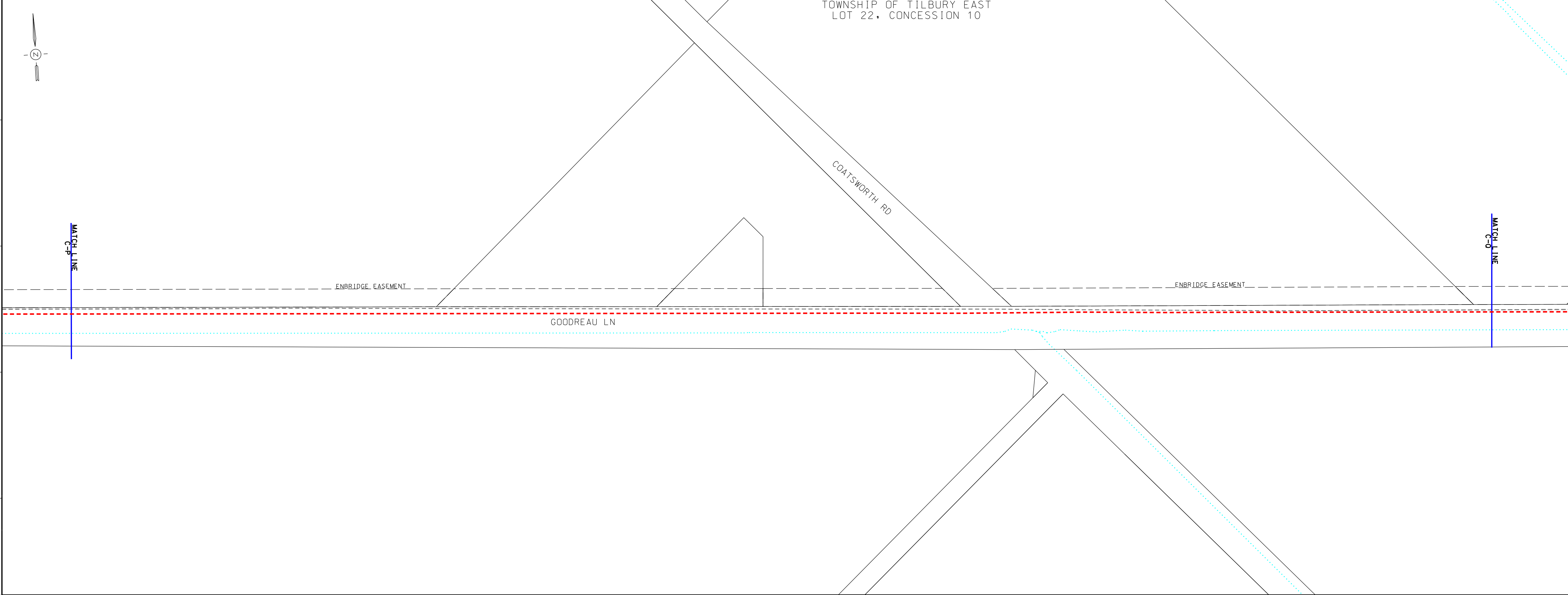
**ENBRIDGE**  
*Life Takes Energy*

NPS 6 WINDSOR LINE REPLACEMENT  
MUNICIPALITY OF CHATHAM-KENT - 2020 CONSTRUCTION  
FROM C-0 TO C-P

|             |                   |      |            |                    |                   |
|-------------|-------------------|------|------------|--------------------|-------------------|
| DRAWN BY    | ENBRIDGE DRAFTER  | DATE | 2018:06:05 | PLT SPEC:          | 1:1000            |
| CHECKED BY  | ENBRIDGE ENGINEER | DATE | 2002:04-02 | CAD CORE:          | PL2429-AL-068.dgn |
| APPROVED BY |                   | DATE | 2020-05-25 | FILE REVISION DATE | 2020-05-25        |

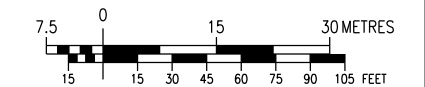
|            |           |             |               |
|------------|-----------|-------------|---------------|
| SIZE STRIP | SHEET N/A | DRAWING No. | PL2429-AL-06B |
|------------|-----------|-------------|---------------|





**LEGEND**

- PROPOSED NPS 6 PIPELINE (3450 kPa) - - - - -
- EXISTING NPS 10 WINDSOR PIPELINE - - - - -
- EXISTING PIPELINE TO BE REMOVED/ABANDONED - - - - -
- EXISTING ENBRIDGE EASEMENT - - - - -
- PROPOSED ENBRIDGE EASEMENT - - - - -
- TEMPORARY ENBRIDGE EASEMENT - - - - -
- MINIMUM DISTURBANCE ZONE - - - - -
- EXISTING DRAIN/STREAM/WATERCOURSE - - - - -



**DESIGN PARAMETERS**

|                         |                           |
|-------------------------|---------------------------|
| DESIGNED TO CSA Z462-15 | DESIGN PRESSURE 17500 kPa |
|-------------------------|---------------------------|

ENGINEER:

**REVISIONS**

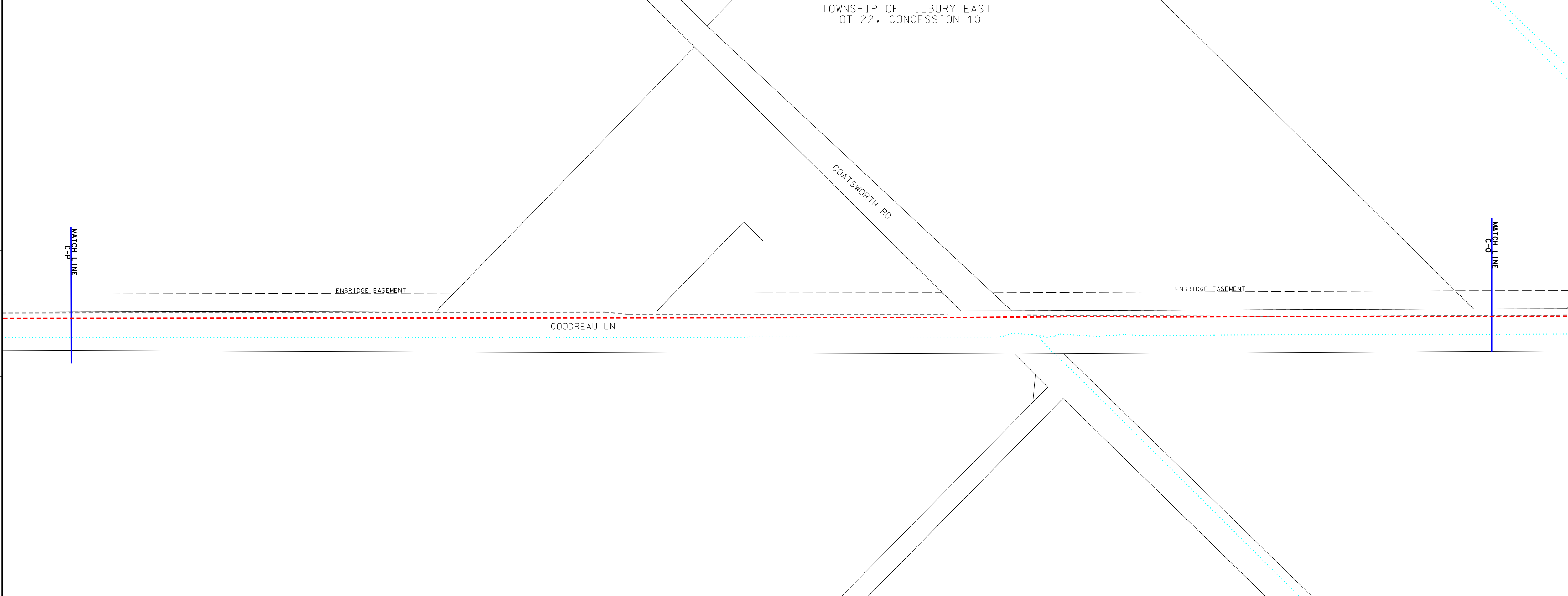
| NO. | DATE       | BY     | APPD | REMARKS      |
|-----|------------|--------|------|--------------|
| C   | 2020-04-03 | M.J.W. | O.C. | OEB FILING 2 |
| D   | 2019-11-01 | M.J.W. | O.C. | OEB FILING 2 |
| A   | 2019-07-18 | M.J.W. | O.C. | OEB FILING   |

**ENBRIDGE**  
Life Takes Energy

NPS 6 WINDSOR LINE REPLACEMENT  
MUNICIPALITY OF CHATHAM-KENT - 2020 CONSTRUCTION  
FROM C-P TO C-0

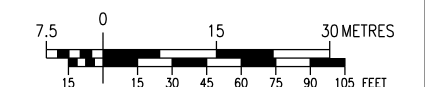
|             |                   |      |            |                    |                   |
|-------------|-------------------|------|------------|--------------------|-------------------|
| DRAWN BY    | ENBRIDGE DRAFTER  | DATE | 2018:06:05 | PLT SPEC:          | 1:1000            |
| CHECKED BY  | ENBRIDGE ENGINEER | DATE | 2002:04:02 | CAD CORE:          | PL2429-AL-069.dgn |
| APPROVED BY |                   | DATE |            | FILE REVISION DATE | 2020-04-03        |

|            |           |             |               |
|------------|-----------|-------------|---------------|
| SIZE STRIP | SHEET N/A | DRAWING No. | PL2429-AL-069 |
|------------|-----------|-------------|---------------|



**LEGEND**

- PROPOSED NPS 6 PIPELINE (3450 kPa) - - - - -
- EXISTING NPS 10 WINDSOR PIPELINE - - - - -
- EXISTING PIPELINE TO BE REMOVED/ABANDONED - - - - -
- EXISTING ENBRIDGE EASEMENT - - - - -
- PROPOSED ENBRIDGE EASEMENT - - - - -
- TEMPORARY ENBRIDGE EASEMENT - - - - -
- NEW TEMPORARY EASEMENT - - - - -
- MINIMUM DISTURBANCE ZONE - - - - -
- EXISTING DRAIN/STREAM/WATERCOURSE - - - - -



**DESIGN PARAMETERS**

|                         |                           |
|-------------------------|---------------------------|
| DESIGNED TO CSA Z462-15 | DESIGN PRESSURE 17500 kPa |
|-------------------------|---------------------------|

ENGINEER:

**REVISIONS**

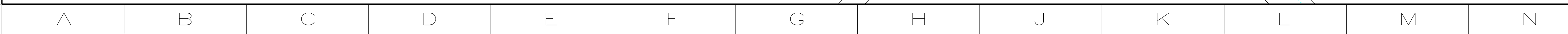
| NO. | DATE       | BY     | APPD   | REMARKS      |
|-----|------------|--------|--------|--------------|
| D   | 2020-05-25 | M.J.W. | B.N.W. | OEB FILING 4 |
| C   | 2020-04-03 | M.J.W. | B.N.W. | OEB FILING 3 |
| D   | 2019-11-01 | M.J.W. | O.C.   | OEB FILING 2 |
| A   | 2019-07-18 | M.J.W. | O.C.   | OEB FILING   |

**ENBRIDGE**  
Life Takes Energy


NPS 6 WINDSOR LINE REPLACEMENT  
MUNICIPALITY OF CHATHAM-KENT - 2020 CONSTRUCTION  
FROM C-P TO C-0

|             |                   |      |            |                    |                   |
|-------------|-------------------|------|------------|--------------------|-------------------|
| DRAWN BY    | ENBRIDGE DRAFTER  | DATE | 2018:06:05 | PLT SPEC:          | 1:1000            |
| CHECKED BY  | ENBRIDGE ENGINEER | DATE | 2002:04:02 | CAD CORE:          | PL2429-AL-069.dgn |
| APPROVED BY |                   | DATE |            | FILE REVISION DATE | 2020-05-25        |

|            |           |             |               |
|------------|-----------|-------------|---------------|
| SIZE STRIP | SHEET N/A | DRAWING No. | PL2429-AL-069 |
|------------|-----------|-------------|---------------|

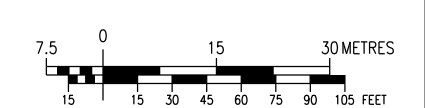


TOWNSHIP OF TILBURY EAST  
LOT 20, CONCESSION 11



**LEGEND**

- PROPOSED NPS 6 PIPELINE (3450 kPa) - - - - -
- EXISTING NPS 10 WINDSOR PIPELINE - - - - -
- EXISTING PIPELINE TO BE REMOVED/ABANDONED - - - - -
- EXISTING ENBRIDGE EASEMENT - - - - -
- PROPOSED ENBRIDGE EASEMENT - - - - -
- TEMPORARY ENBRIDGE EASEMENT - - - - -
- MINIMUM DISTURBANCE ZONE - - - - -
- EXISTING DRAIN/STREAM/WATERCOURSE - - - - -



**DESIGN PARAMETERS**

|                         |                           |
|-------------------------|---------------------------|
| DESIGNED TO CSA Z462-15 | DESIGN PRESSURE 17500 kPa |
|-------------------------|---------------------------|

ENGINEER:

**REVISIONS**

| NO. | DATE       | BY     | APPD. | REMARKS      |
|-----|------------|--------|-------|--------------|
| C   | 2020-04-03 | M.J.W. | O.C.  | OEB FILING 2 |
| D   | 2019-11-01 | M.J.W. | O.C.  | OEB FILING 2 |
| A   | 2019-07-18 | M.J.W. | O.C.  | OEB FILING   |


**ENBRIDGE**  
Life Takes Energy

NPS 6 WINDSOR LINE REPLACEMENT  
MUNICIPALITY OF CHATHAM-KENT - 2020 CONSTRUCTION  
FROM C-0 TO C-R

|             |                   |      |            |                    |                   |
|-------------|-------------------|------|------------|--------------------|-------------------|
| DRAWN BY    | ENBRIDGE DRAFTER  | DATE | 2018:06:05 | PLT SPEC:          | 1:1000            |
| CHECKED BY  | ENBRIDGE ENGINEER | DATE | 2002:04-02 | CAD CORE:          | PL2429-AL-070.dgn |
| APPROVED BY |                   | DATE |            | FILE REVISION DATE | 2020-04-03        |

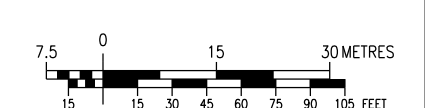
|            |           |             |               |
|------------|-----------|-------------|---------------|
| SIZE STRIP | SHEET N/A | DRAWING No. | PL2429-AL-070 |
|------------|-----------|-------------|---------------|

TOWNSHIP OF TILBURY EAST  
LOT 20, CONCESSION 11



**LEGEND**

- PROPOSED NPS 6 PIPELINE (3450 kPa) - - - - -
- EXISTING NPS 10 WINDSOR PIPELINE - - - - -
- EXISTING PIPELINE TO BE REMOVED/ABANDONED - - - - -
- EXISTING ENBRIDGE EASEMENT - - - - -
- PROPOSED ENBRIDGE EASEMENT - - - - -
- TEMPORARY ENBRIDGE EASEMENT - - - - -
- NEW TEMPORARY EASEMENT - - - - -
- MINIMUM DISTURBANCE ZONE - - - - -
- EXISTING DRAIN/STREAM/WATERCOURSE - - - - -



**DESIGN PARAMETERS**

|                         |                           |
|-------------------------|---------------------------|
| DESIGNED TO CSA Z462-15 | DESIGN PRESSURE 17500 kPa |
|-------------------------|---------------------------|

ENGINEER:

**REVISIONS**

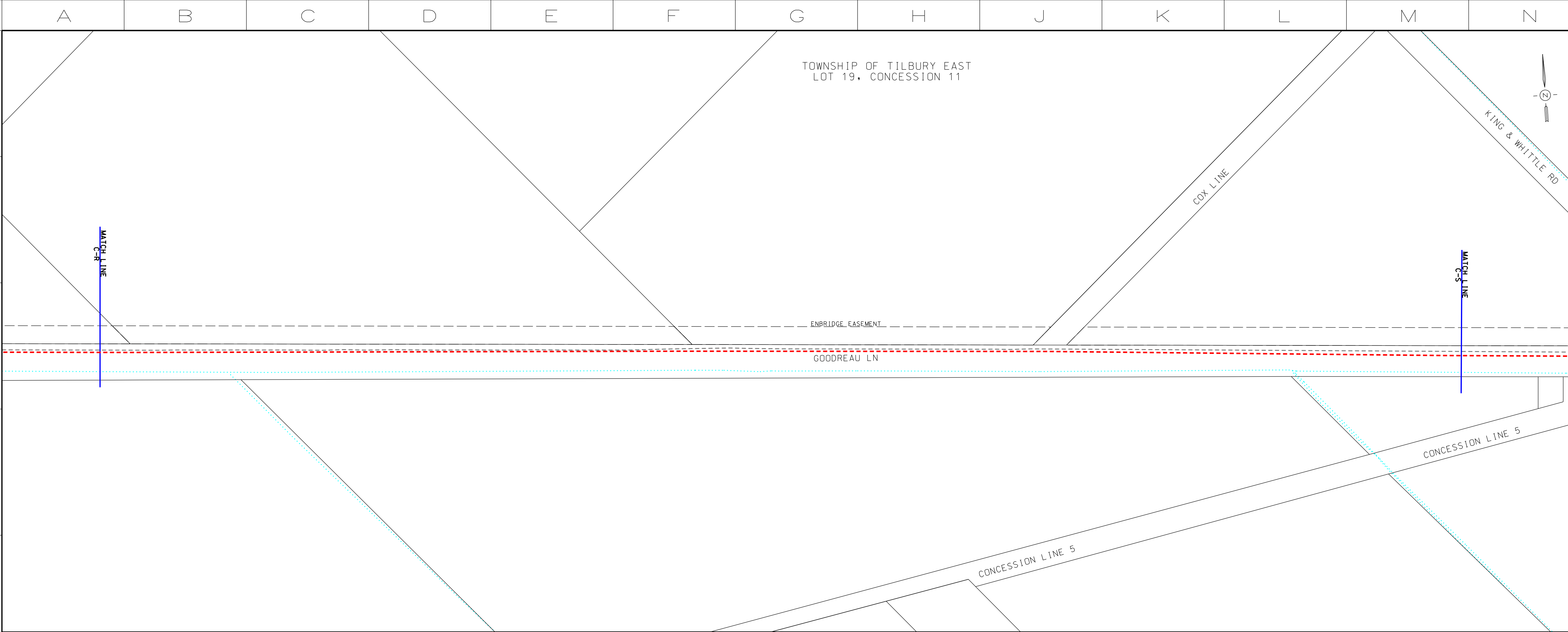
| NO. | DATE       | BY     | APPD.  | REMARKS      |
|-----|------------|--------|--------|--------------|
| D   | 2020-05-25 | M.J.W. | B.N.W. | OEB FILING 4 |
| C   | 2020-04-03 | M.J.W. | B.N.W. | OEB FILING 3 |
| D   | 2019-11-01 | M.J.W. | O.C.   | OEB FILING 2 |
| A   | 2019-07-18 | M.J.W. | O.C.   | OEB FILING   |

**ENBRIDGE**  
Life Takes Energy

NPS 6 WINDSOR LINE REPLACEMENT  
MUNICIPALITY OF CHATHAM-KENT - 2020 CONSTRUCTION  
FROM C-0 TO C-R

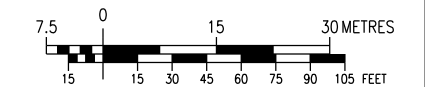
|             |                   |      |            |                    |                   |
|-------------|-------------------|------|------------|--------------------|-------------------|
| DRAWN BY    | ENBRIDGE DRAFTER  | DATE | 2018:06:05 | PLT SPEC:          | 1:1000            |
| CHECKED BY  | ENBRIDGE ENGINEER | DATE | 2002:04-02 | CAD CORE:          | PL2429-AL-070.dgn |
| APPROVED BY |                   | DATE |            | FILE REVISION DATE | 2020-05-25        |

|            |           |             |               |
|------------|-----------|-------------|---------------|
| SIZE STRIP | SHEET N/A | DRAWING No. | PL2429-AL-070 |
|------------|-----------|-------------|---------------|



**LEGEND**

- PROPOSED NPS 6 PIPELINE (3450 kPa) - - - - -
- EXISTING NPS 10 WINDSOR PIPELINE - - - - -
- EXISTING PIPELINE TO BE REMOVED/ABANDONED - - - - -
- EXISTING ENBRIDGE EASEMENT - - - - -
- PROPOSED ENBRIDGE EASEMENT - - - - -
- TEMPORARY ENBRIDGE EASEMENT - - - - -
- MINIMUM DISTURBANCE ZONE - - - - -
- EXISTING DRAIN/STREAM/WATERCOURSE - - - - -



| NO. | DATE       | BY     | APPD | REMARKS      |
|-----|------------|--------|------|--------------|
| C   | 2020-04-03 | M.J.W. | O.C. | OEB FILING 2 |
| D   | 2019-11-01 | M.J.W. | O.C. | OEB FILING 2 |
| A   | 2019-07-18 | M.J.W. | O.C. | OEB FILING   |

**DESIGN PARAMETERS**

ENGINEER:

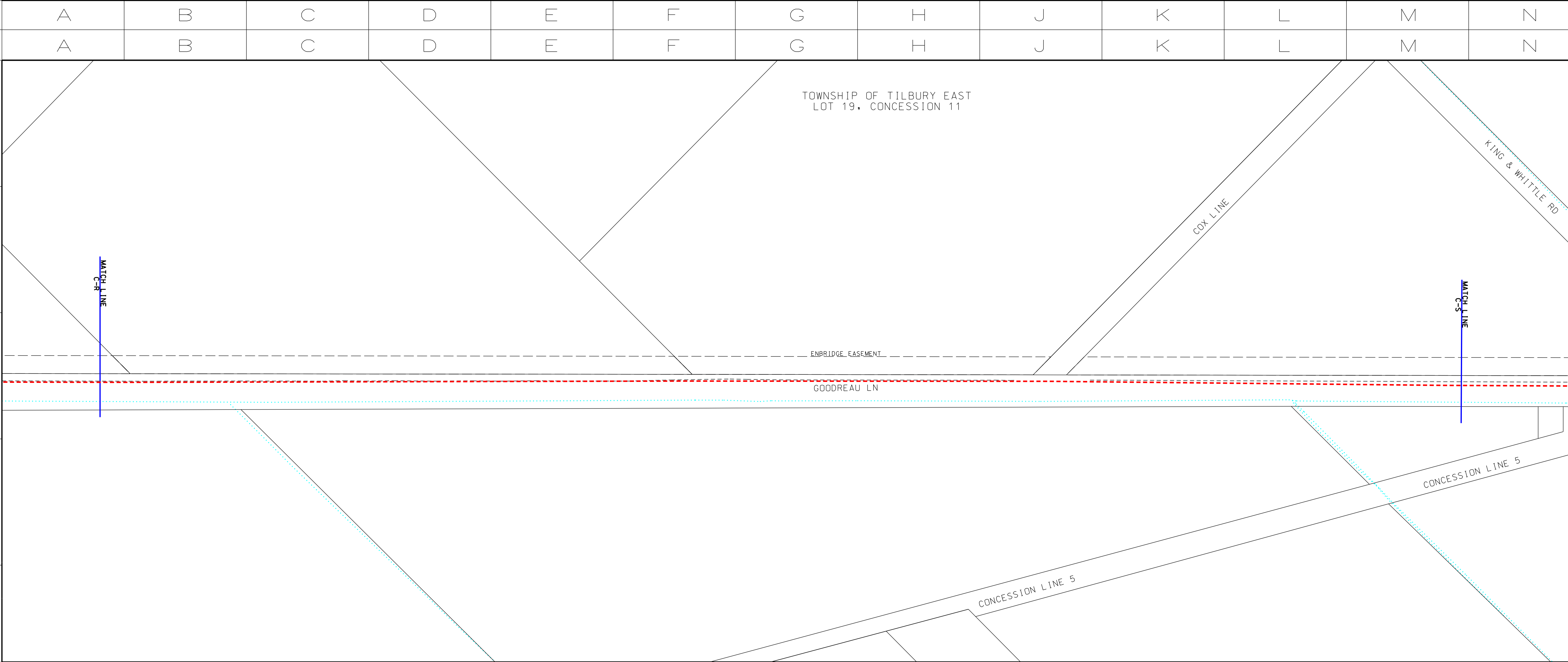
**REVISIONS**

**ENBRIDGE**  
Life Takes Energy

NPS 6 WINDSOR LINE REPLACEMENT  
MUNICIPALITY OF CHATHAM-KENT - 2020 CONSTRUCTION  
FROM C-R TO C-S

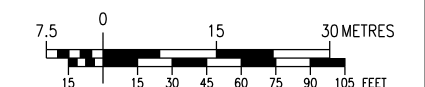
|             |                   |      |            |                    |                   |
|-------------|-------------------|------|------------|--------------------|-------------------|
| DRAWN BY    | ENBRIDGE DRAFTER  | DATE | 2018:06:05 | PLT SPEC:          | 1:1000            |
| CHECKED BY  | ENBRIDGE ENGINEER | DATE | 2002:04-02 | CAD CORE:          | PL2429-AL-071.dgn |
| APPROVED BY |                   | DATE |            | FILE REVISION DATE | 2020-04-03        |

|            |           |             |               |
|------------|-----------|-------------|---------------|
| SIZE STRIP | SHEET N/A | DRAWING No. | PL2429-AL-071 |
|------------|-----------|-------------|---------------|



**LEGEND**

- PROPOSED NPS 6 PIPELINE (3450 kPa) - - - - -
- EXISTING NPS 10 WINDSOR PIPELINE - - - - -
- EXISTING PIPELINE TO BE REMOVED/ABANDONED - - - - -
- EXISTING ENBRIDGE EASEMENT - - - - -
- PROPOSED ENBRIDGE EASEMENT - - - - -
- TEMPORARY ENBRIDGE EASEMENT - - - - -
- NEW TEMPORARY EASEMENT - - - - -
- MINIMUM DISTURBANCE ZONE - - - - -
- EXISTING DRAIN/STREAM/WATERCOURSE - - - - -



| NO. | DATE       | BY     | APPD   | REMARKS      |
|-----|------------|--------|--------|--------------|
| D   | 2020-05-25 | M.J.W. | B.N.W. | OEB FILING 4 |
| C   | 2020-04-03 | M.J.W. | B.N.W. | OEB FILING 3 |
| D   | 2019-11-01 | M.J.W. | O.C.   | OEB FILING 2 |
| A   | 2019-07-18 | M.J.W. | O.C.   | OEB FILING   |

**DESIGN PARAMETERS**

ENGINEER:

**REVISIONS**

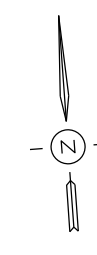
**ENBRIDGE**  
Life Takes Energy

NPS 6 WINDSOR LINE REPLACEMENT  
MUNICIPALITY OF CHATHAM-KENT - 2020 CONSTRUCTION  
FROM C-R TO C-S

|             |                   |      |            |                    |                   |
|-------------|-------------------|------|------------|--------------------|-------------------|
| DRAWN BY    | ENBRIDGE DRAFTER  | DATE | 2018:06:05 | PLT SPEC:          | 1:1000            |
| CHECKED BY  | ENBRIDGE ENGINEER | DATE | 2002:04-02 | CAD CORE:          | PL2429-AL-071.dgn |
| APPROVED BY |                   | DATE |            | FILE REVISION DATE | 2020-05-25        |

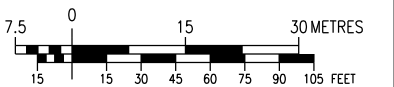
|            |           |             |               |
|------------|-----------|-------------|---------------|
| SIZE STRIP | SHEET N/A | DRAWING No. | PL2429-AL-071 |
|------------|-----------|-------------|---------------|

TOWNSHIP OF TILBURY EAST  
LOT 17, CONCESSION 12



**LEGEND**

- PROPOSED NPS 6 PIPELINE (3450 kPa) - - - - -
- EXISTING NPS 10 WINDSOR PIPELINE - - - - -
- EXISTING PIPELINE TO BE REMOVED/ABANDONED - - - - -
- EXISTING ENBRIDGE EASEMENT - - - - -
- PROPOSED ENBRIDGE EASEMENT - - - - -
- TEMPORARY ENBRIDGE EASEMENT - - - - -
- MINIMUM DISTURBANCE ZONE - - - - -
- EXISTING DRAIN/STREAM/WATERCOURSE - - - - -



| NO. | DATE       | BY     | APPD. | REMARKS      |
|-----|------------|--------|-------|--------------|
| C   | 2020-04-03 | M.J.W. | O.C.  | OEB FILING 2 |
| D   | 2019-11-01 | M.J.W. | O.C.  | OEB FILING 2 |
| A   | 2019-07-18 | M.J.W. | O.C.  | OEB FILING   |

**DESIGN PARAMETERS**

ENGINEER:


**REVISIONS**

**ENBRIDGE**  
*Life Takes Energy*

NPS 6 WINDSOR LINE REPLACEMENT  
MUNICIPALITY OF CHATHAM-KENT - 2020 CONSTRUCTION  
FROM C-S TO C-T

|             |                   |      |            |                    |                   |
|-------------|-------------------|------|------------|--------------------|-------------------|
| DRAWN BY    | ENBRIDGE DRAFTER  | DATE | 2018:06:05 | PLT SPEC:          | 1:1000            |
| CHECKED BY  | ENBRIDGE ENGINEER | DATE | 2002:04-02 | CAD CORE:          | PL2429-AL-072.dgn |
| APPROVED BY |                   | DATE | 2020-04-03 | FILE REVISION DATE | 2020-04-03        |

|       |       |               |
|-------|-------|---------------|
| SIZE  | SHEET | DRAWING No.   |
| STRIP | N/A   | PL2429-AL-072 |

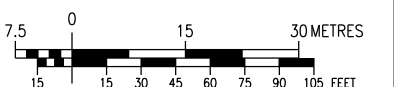


TOWNSHIP OF TILBURY EAST  
LOT 17, CONCESSION 12



**LEGEND**

- PROPOSED NPS 6 PIPELINE (3450 kPa) - - - - -
- EXISTING NPS 10 WINDSOR PIPELINE - - - - -
- EXISTING PIPELINE TO BE REMOVED/ABANDONED - - - - -
- EXISTING ENBRIDGE EASEMENT - - - - -
- PROPOSED ENBRIDGE EASEMENT - - - - -
- TEMPORARY ENBRIDGE EASEMENT - - - - -
- MINIMUM DISTURBANCE ZONE - - - - -
- EXISTING DRAIN/STREAM/WATERCOURSE - - - - -



| NO. | DATE       | BY     | APPD.  | REMARKS      |
|-----|------------|--------|--------|--------------|
| D   | 2020-05-25 | M.J.W. | B.N.W. | OEB FILING 4 |
| C   | 2020-04-03 | M.J.W. | B.N.W. | OEB FILING 3 |
| D   | 2019-11-01 | M.J.W. | O.C.   | OEB FILING 2 |
| A   | 2019-07-18 | M.J.W. | O.C.   | OEB FILING   |

**DESIGN PARAMETERS**

ENGINEER:


**REVISIONS**

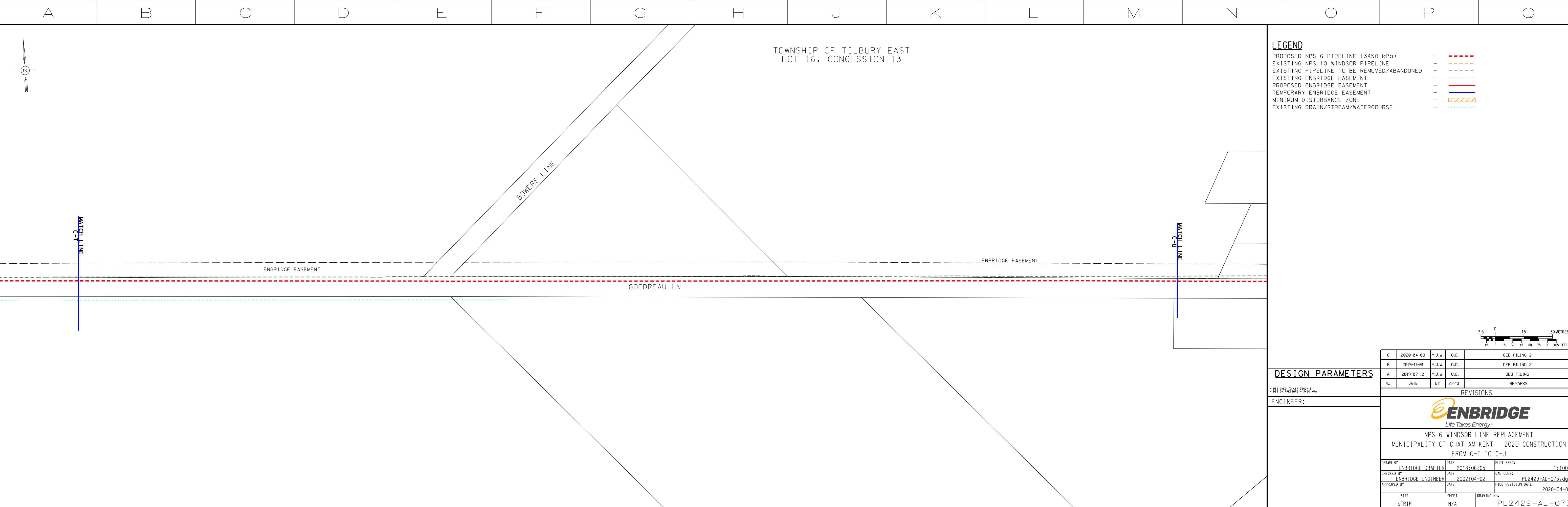
**ENBRIDGE**  
*Life Takes Energy*

NPS 6 WINDSOR LINE REPLACEMENT  
MUNICIPALITY OF CHATHAM-KENT - 2020 CONSTRUCTION  
FROM C-S TO C-T

|             |                   |      |            |                    |                   |
|-------------|-------------------|------|------------|--------------------|-------------------|
| DRAWN BY    | ENBRIDGE DRAFTER  | DATE | 2018:06:05 | PLT SPEC:          | 1:1000            |
| CHECKED BY  | ENBRIDGE ENGINEER | DATE | 2002:04-02 | CAD CORE:          | PL2429-AL-072.dgn |
| APPROVED BY |                   | DATE | 2020-05-25 | FILE REVISION DATE | 2020-05-25        |

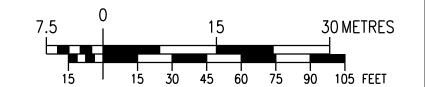
|       |       |               |
|-------|-------|---------------|
| SIZE  | SHEET | DRAWING No.   |
| STRIP | N/A   | PL2429-AL-072 |





**LEGEND**

- PROPOSED NPS 6 PIPELINE (3450 kPa) - - - - -
- EXISTING NPS 10 WINDSOR PIPELINE - - - - -
- EXISTING PIPELINE TO BE REMOVED/ABANDONED - - - - -
- EXISTING ENBRIDGE EASEMENT - - - - -
- PROPOSED ENBRIDGE EASEMENT - - - - -
- TEMPORARY ENBRIDGE EASEMENT - - - - -
- MINIMUM DISTURBANCE ZONE - - - - -
- EXISTING DRAIN/STREAM/WATERCOURSE - - - - -



| NO. | DATE       | BY     | APPD | REMARKS      |
|-----|------------|--------|------|--------------|
| C   | 2020-04-03 | M.J.W. | O.C. | OEB FILING 2 |
| D   | 2019-11-01 | M.J.W. | O.C. | OEB FILING 2 |
| A   | 2019-07-18 | M.J.W. | O.C. | OEB FILING   |

**DESIGN PARAMETERS**

- DESIGN TO CSA Z462-15  
- DESIGN PRESSURE: 3450 kPa

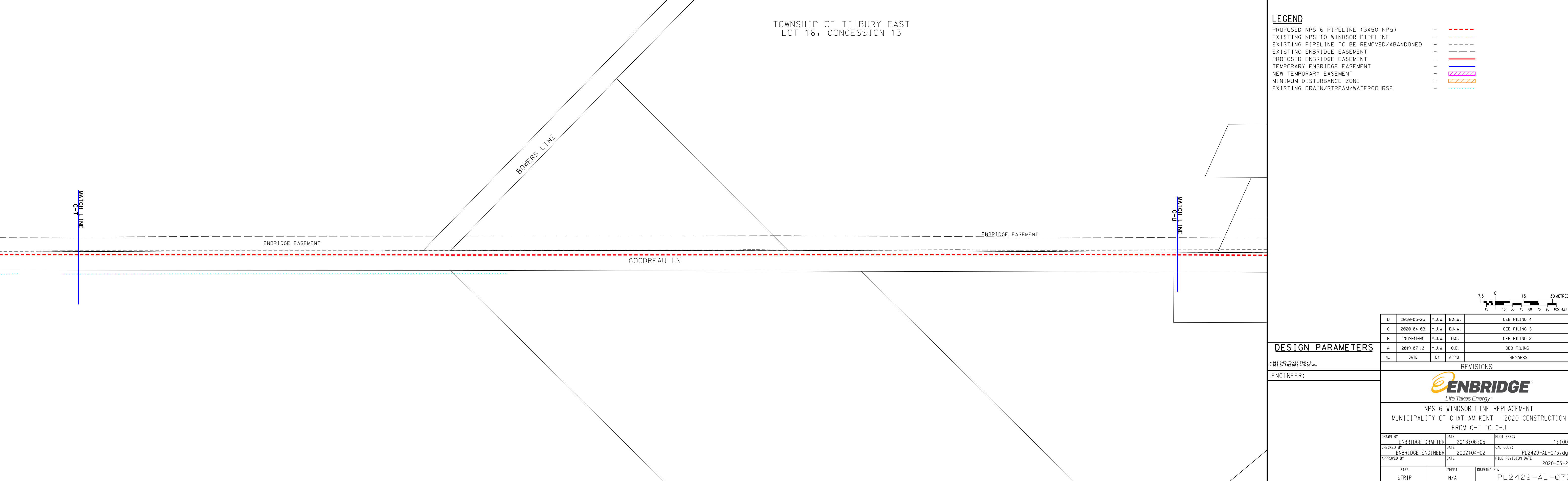
ENGINEER:

**ENBRIDGE**  
*Life Takes Energy*

NPS 6 WINDSOR LINE REPLACEMENT  
MUNICIPALITY OF CHATHAM-KENT - 2020 CONSTRUCTION  
FROM C-T TO C-U

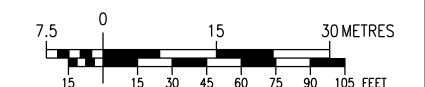
|             |                   |      |            |                    |                   |
|-------------|-------------------|------|------------|--------------------|-------------------|
| DRAWN BY    | ENBRIDGE DRAFTER  | DATE | 2018:06:05 | PLT SPEC:          | 1:1000            |
| CHECKED BY  | ENBRIDGE ENGINEER | DATE | 2002:04-02 | CAD CODE:          | PL2429-AL-073.dgn |
| APPROVED BY |                   | DATE |            | FILE REVISION DATE | 2020-04-03        |

|            |           |             |               |
|------------|-----------|-------------|---------------|
| SIZE STRIP | SHEET N/A | DRAWING No. | PL2429-AL-073 |
|------------|-----------|-------------|---------------|



**LEGEND**

- PROPOSED NPS 6 PIPELINE (3450 kPa) - - - - -
- EXISTING NPS 10 WINDSOR PIPELINE - - - - -
- EXISTING PIPELINE TO BE REMOVED/ABANDONED - - - - -
- EXISTING ENBRIDGE EASEMENT - - - - -
- PROPOSED ENBRIDGE EASEMENT - - - - -
- TEMPORARY ENBRIDGE EASEMENT - - - - -
- NEW TEMPORARY EASEMENT - - - - -
- MINIMUM DISTURBANCE ZONE - - - - -
- EXISTING DRAIN/STREAM/WATERCOURSE - - - - -



| NO. | DATE       | BY     | APPD   | REMARKS      |
|-----|------------|--------|--------|--------------|
| D   | 2020-05-25 | M.J.W. | B.N.W. | OEB FILING 4 |
| C   | 2020-04-03 | M.J.W. | B.N.W. | OEB FILING 3 |
| D   | 2019-11-01 | M.J.W. | O.C.   | OEB FILING 2 |
| A   | 2019-07-18 | M.J.W. | O.C.   | OEB FILING   |

**DESIGN PARAMETERS**

- DESIGN TO CSA Z462-15  
- DESIGN PRESSURE: 3450 kPa

ENGINEER:

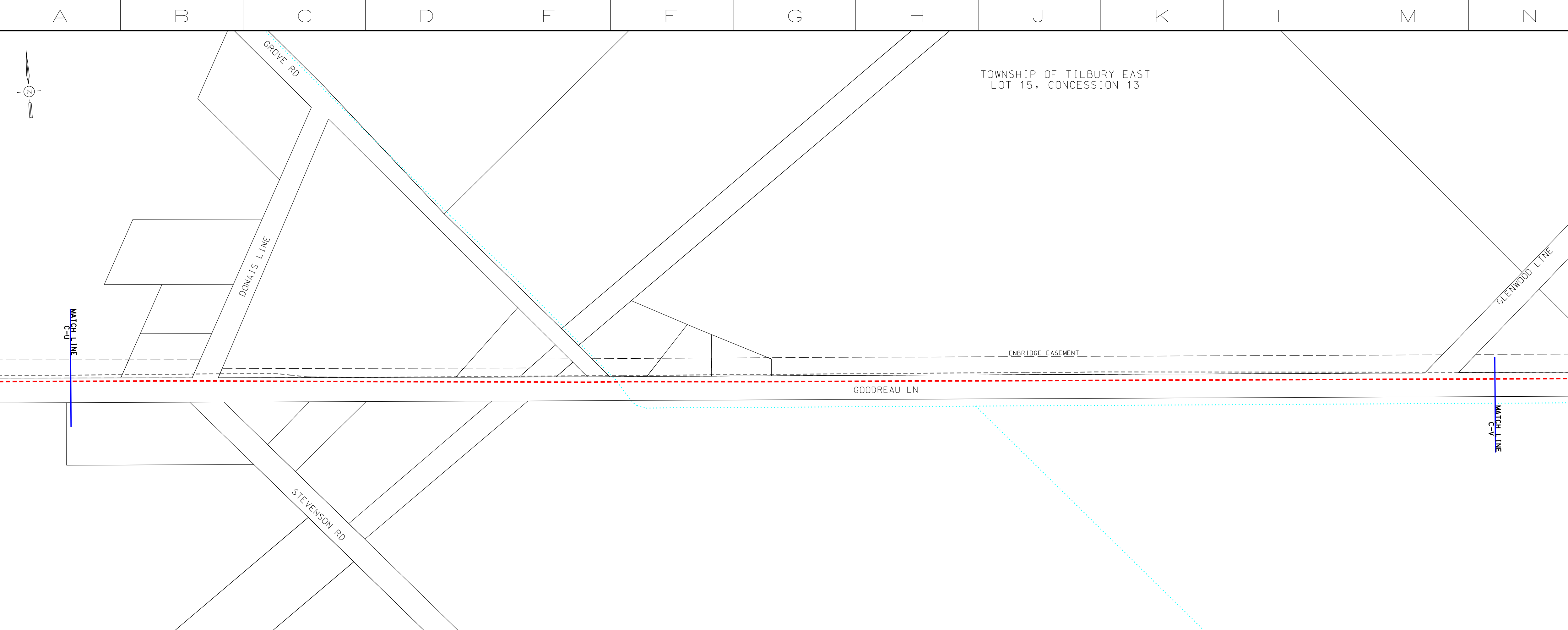
**ENBRIDGE**  
*Life Takes Energy*

NPS 6 WINDSOR LINE REPLACEMENT  
MUNICIPALITY OF CHATHAM-KENT - 2020 CONSTRUCTION  
FROM C-T TO C-U

|             |                   |      |            |                    |                   |
|-------------|-------------------|------|------------|--------------------|-------------------|
| DRAWN BY    | ENBRIDGE DRAFTER  | DATE | 2018:06:05 | PLT SPEC:          | 1:1000            |
| CHECKED BY  | ENBRIDGE ENGINEER | DATE | 2002:04-02 | CAD CODE:          | PL2429-AL-073.dgn |
| APPROVED BY |                   | DATE |            | FILE REVISION DATE | 2020-05-25        |


|            |           |             |               |
|------------|-----------|-------------|---------------|
| SIZE STRIP | SHEET N/A | DRAWING No. | PL2429-AL-073 |
|------------|-----------|-------------|---------------|





**LEGEND**

- PROPOSED NPS 6 PIPELINE (3450 kPa) - - - - -
- EXISTING NPS 10 WINDSOR PIPELINE - - - - -
- EXISTING PIPELINE TO BE REMOVED/ABANDONED - - - - -
- EXISTING ENBRIDGE EASEMENT - - - - -
- PROPOSED ENBRIDGE EASEMENT - - - - -
- TEMPORARY ENBRIDGE EASEMENT - - - - -
- MINIMUM DISTURBANCE ZONE - - - - -
- EXISTING DRAIN/STREAM/WATERCOURSE - - - - -



**DESIGN PARAMETERS**

| NO. | DATE       | BY     | APPD. | REMARKS      |
|-----|------------|--------|-------|--------------|
| C   | 2020-04-03 | M.J.W. | O.C.  | OEB FILING 2 |
| D   | 2019-11-01 | M.J.W. | O.C.  | OEB FILING 2 |
| A   | 2019-07-18 | M.J.W. | O.C.  | OEB FILING   |

**REVISIONS**

| NO. | DATE       | BY     | APPD. | REMARKS      |
|-----|------------|--------|-------|--------------|
| C   | 2020-04-03 | M.J.W. | O.C.  | OEB FILING 2 |
| D   | 2019-11-01 | M.J.W. | O.C.  | OEB FILING 2 |
| A   | 2019-07-18 | M.J.W. | O.C.  | OEB FILING   |

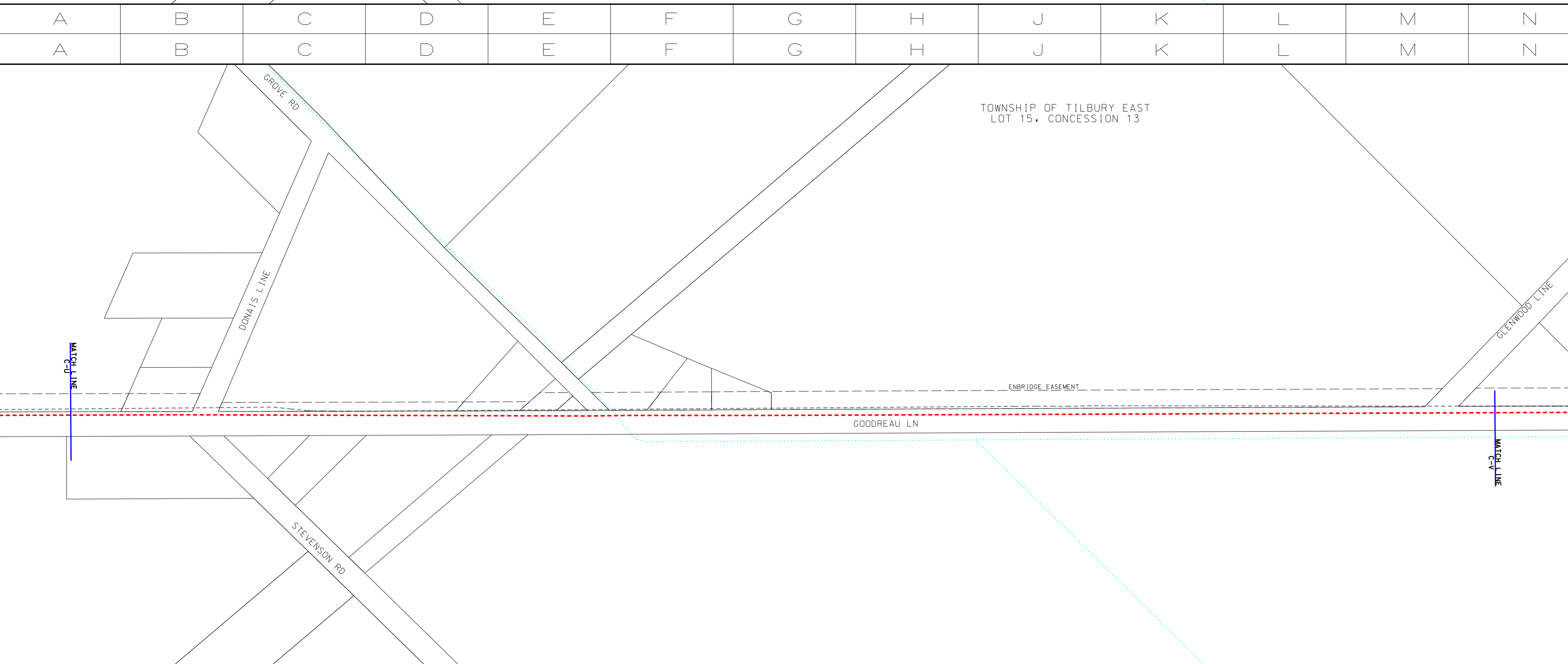
**ENGINEER:**

**ENBRIDGE**  
Life Takes Energy

NPS 6 WINDSOR LINE REPLACEMENT  
MUNICIPALITY OF CHATHAM-KENT - 2020 CONSTRUCTION  
FROM C-U TO C-V


|             |                   |      |            |                    |                   |
|-------------|-------------------|------|------------|--------------------|-------------------|
| DRAWN BY    | ENBRIDGE DRAFTER  | DATE | 2018:06:05 | PLT SPEC:          | 1:1000            |
| CHECKED BY  | ENBRIDGE ENGINEER | DATE | 2002:04-02 | CAD CORE:          | PL2429-AL-074.dgn |
| APPROVED BY |                   | DATE |            | FILE REVISION DATE | 2020-04-03        |

|            |           |             |               |
|------------|-----------|-------------|---------------|
| SIZE STRIP | SHEET N/A | DRAWING NO. | PL2429-AL-074 |
|------------|-----------|-------------|---------------|



**LEGEND**

- PROPOSED NPS 6 PIPELINE (3450 kPa) - - - - -
- EXISTING NPS 10 WINDSOR PIPELINE - - - - -
- EXISTING PIPELINE TO BE REMOVED/ABANDONED - - - - -
- EXISTING ENBRIDGE EASEMENT - - - - -
- PROPOSED ENBRIDGE EASEMENT - - - - -
- TEMPORARY ENBRIDGE EASEMENT - - - - -
- MINIMUM DISTURBANCE ZONE - - - - -
- EXISTING DRAIN/STREAM/WATERCOURSE - - - - -



**DESIGN PARAMETERS**

| NO. | DATE       | BY     | APPD.  | REMARKS      |
|-----|------------|--------|--------|--------------|
| D   | 2020-05-25 | M.J.W. | B.N.W. | OEB FILING 4 |
| C   | 2020-04-03 | M.J.W. | B.N.W. | OEB FILING 3 |
| D   | 2019-11-01 | M.J.W. | O.C.   | OEB FILING 2 |
| A   | 2019-07-18 | M.J.W. | O.C.   | OEB FILING   |

**REVISIONS**

| NO. | DATE       | BY     | APPD.  | REMARKS      |
|-----|------------|--------|--------|--------------|
| D   | 2020-05-25 | M.J.W. | B.N.W. | OEB FILING 4 |
| C   | 2020-04-03 | M.J.W. | B.N.W. | OEB FILING 3 |
| D   | 2019-11-01 | M.J.W. | O.C.   | OEB FILING 2 |
| A   | 2019-07-18 | M.J.W. | O.C.   | OEB FILING   |

**ENGINEER:**

**ENBRIDGE**  
Life Takes Energy

NPS 6 WINDSOR LINE REPLACEMENT  
MUNICIPALITY OF CHATHAM-KENT - 2020 CONSTRUCTION  
FROM C-U TO C-V

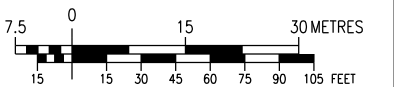
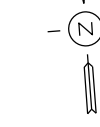
|             |                   |      |            |                    |                   |
|-------------|-------------------|------|------------|--------------------|-------------------|
| DRAWN BY    | ENBRIDGE DRAFTER  | DATE | 2018:06:05 | PLT SPEC:          | 1:1000            |
| CHECKED BY  | ENBRIDGE ENGINEER | DATE | 2002:04-02 | CAD CORE:          | PL2429-AL-074.dgn |
| APPROVED BY |                   | DATE |            | FILE REVISION DATE | 2020-05-25        |

|            |           |             |               |
|------------|-----------|-------------|---------------|
| SIZE STRIP | SHEET N/A | DRAWING NO. | PL2429-AL-074 |
|------------|-----------|-------------|---------------|

TOWNSHIP OF TILBURY EAST  
LOT 14, CONCESSION 14

**LEGEND**

|   |           |
|---|-----------|
| PROPOSED NPS 6 PIPELINE (3450 kPa)        | - - - - - |
| EXISTING NPS 10 WINDSOR PIPELINE          | - - - - - |
| EXISTING PIPELINE TO BE REMOVED/ABANDONED | - - - - - |
| EXISTING ENBRIDGE EASEMENT                | - - - - - |
| PROPOSED ENBRIDGE EASEMENT                | - - - - - |
| TEMPORARY ENBRIDGE EASEMENT               | - - - - - |
| MINIMUM DISTURBANCE ZONE                  | - - - - - |
| EXISTING DRAIN/STREAM/WATERCOURSE         | - - - - - |



**DESIGN PARAMETERS**

|                         |                           |
|-------------------------|---------------------------|
| DESIGNED TO CSA Z462-15 | DESIGN PRESSURE 17500 kPa |
|-------------------------|---------------------------|

ENGINEER:

**REVISIONS**

| NO. | DATE       | BY     | APPD | REMARKS      |
|-----|------------|--------|------|--------------|
| C   | 2020-04-03 | M.J.W. | O.C. | OEB FILING 2 |
| D   | 2019-11-01 | M.J.W. | O.C. | OEB FILING 2 |
| A   | 2019-07-18 | M.J.W. | O.C. | OEB FILING   |

|             |                   |       |            |                    |                   |
|-------------|-------------------|-------|------------|--------------------|-------------------|
| DRAWN BY    | ENBRIDGE DRAFTER  | DATE  | 2018:06:05 | PLT SPEC:          | 1:1000            |
| CHECKED BY  | ENBRIDGE ENGINEER | DATE  | 2002:04-02 | CAD CORE:          | PL2429-AL-075.dgn |
| APPROVED BY |                   | DATE  |            | FILE REVISION DATE | 2020-04-03        |
| SIZE STRIP  | N/A               | SHEET | N/A        | DRAWING No.        | PL2429-AL-075     |



NPS 6 WINDSOR LINE REPLACEMENT  
MUNICIPALITY OF CHATHAM-KENT - 2020 CONSTRUCTION  
FROM C-V TO C-W

GLENWOOD LINE

ENBRIDGE EASEMENT

GOODREAU LN

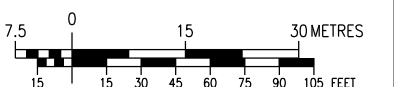
3m TROTTWAY

MATCH LINE  
C-V

TOWNSHIP OF TILBURY EAST  
LOT 14, CONCESSION 14

**LEGEND**

|   |           |
|---|-----------|
| PROPOSED NPS 6 PIPELINE (3450 kPa)        | - - - - - |
| EXISTING NPS 10 WINDSOR PIPELINE          | - - - - - |
| EXISTING PIPELINE TO BE REMOVED/ABANDONED | - - - - - |
| EXISTING ENBRIDGE EASEMENT                | - - - - - |
| PROPOSED ENBRIDGE EASEMENT                | - - - - - |
| TEMPORARY ENBRIDGE EASEMENT               | - - - - - |
| NEW TEMPORARY EASEMENT                    | - - - - - |
| MINIMUM DISTURBANCE ZONE                  | - - - - - |
| EXISTING DRAIN/STREAM/WATERCOURSE         | - - - - - |



**DESIGN PARAMETERS**

|                         |                           |
|-------------------------|---------------------------|
| DESIGNED TO CSA Z462-15 | DESIGN PRESSURE 17500 kPa |
|-------------------------|---------------------------|

ENGINEER:

**REVISIONS**

| NO. | DATE       | BY     | APPD   | REMARKS      |
|-----|------------|--------|--------|--------------|
| D   | 2020-05-25 | M.J.W. | B.N.W. | OEB FILING 4 |
| C   | 2020-04-03 | M.J.W. | B.N.W. | OEB FILING 3 |
| D   | 2019-11-01 | M.J.W. | O.C.   | OEB FILING 2 |
| A   | 2019-07-18 | M.J.W. | O.C.   | OEB FILING   |

|             |                   |       |            |                    |                   |
|-------------|-------------------|-------|------------|--------------------|-------------------|
| DRAWN BY    | ENBRIDGE DRAFTER  | DATE  | 2018:06:05 | PLT SPEC:          | 1:1000            |
| CHECKED BY  | ENBRIDGE ENGINEER | DATE  | 2002:04-02 | CAD CORE:          | PL2429-AL-075.dgn |
| APPROVED BY |                   | DATE  |            | FILE REVISION DATE | 2020-05-25        |
| SIZE STRIP  | N/A               | SHEET | N/A        | DRAWING No.        | PL2429-AL-075     |



NPS 6 WINDSOR LINE REPLACEMENT  
MUNICIPALITY OF CHATHAM-KENT - 2020 CONSTRUCTION  
FROM C-V TO C-W

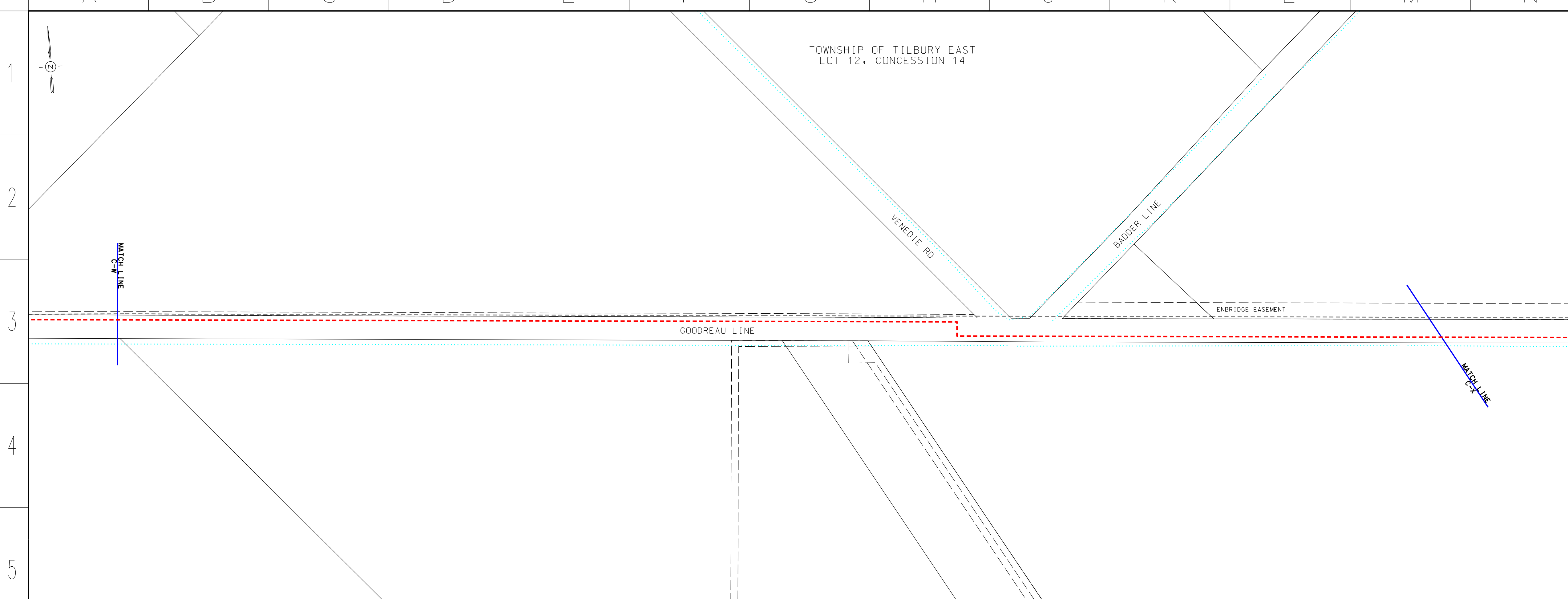
GLENWOOD LINE

ENBRIDGE EASEMENT

GOODREAU LN

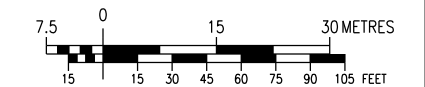
3m TROTTWAY

MATCH LINE  
C-V



**LEGEND**

- PROPOSED NPS 6 PIPELINE (3450 kPa) - - - - -
- EXISTING NPS 10 WINDSOR PIPELINE - - - - -
- EXISTING PIPELINE TO BE REMOVED/ABANDONED - - - - -
- EXISTING ENBRIDGE EASEMENT - - - - -
- PROPOSED ENBRIDGE EASEMENT - - - - -
- TEMPORARY ENBRIDGE EASEMENT - - - - -
- MINIMUM DISTURBANCE ZONE - - - - -
- EXISTING DRAIN/STREAM/WATERCOURSE - - - - -



**DESIGN PARAMETERS**

|                         |                           |
|-------------------------|---------------------------|
| DESIGNED TO CSA F362-15 | DESIGN PRESSURE 17500 kPa |
|-------------------------|---------------------------|

ENGINEER:

**REVISIONS**

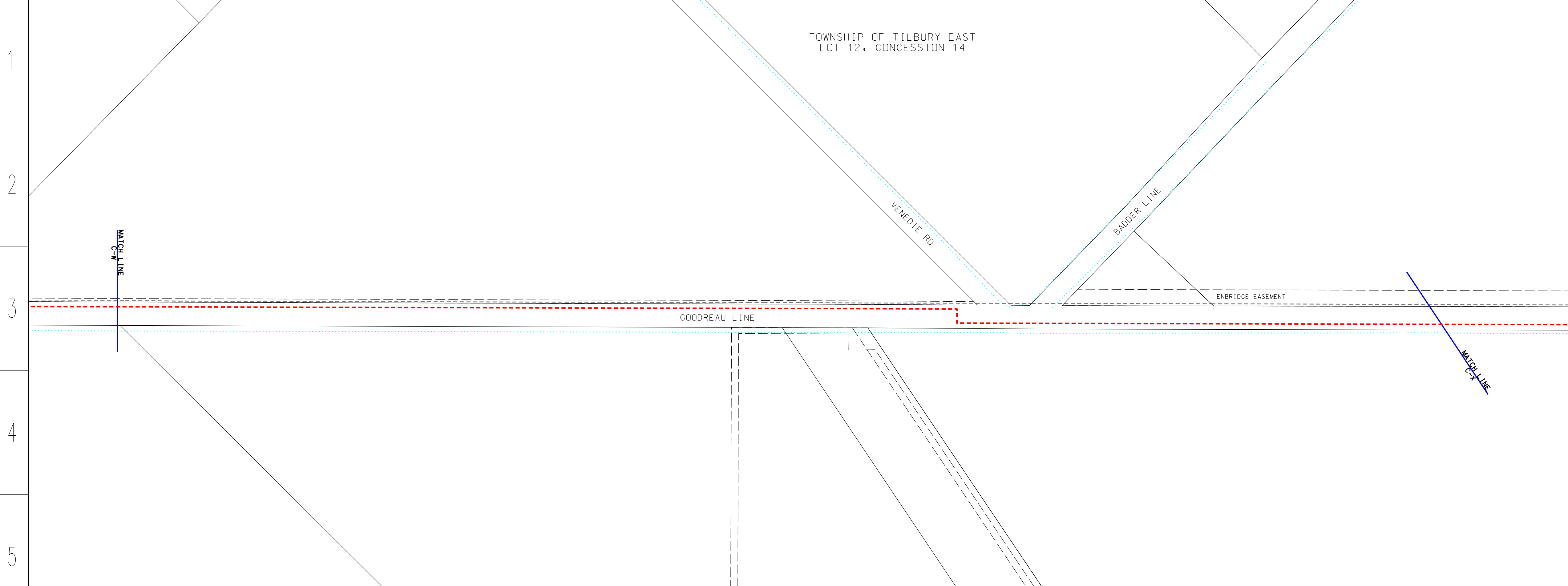
| NO. | DATE       | BY     | APPD | REMARKS      |
|-----|------------|--------|------|--------------|
| C   | 2020-04-03 | M.J.W. | O.C. | OEB FILING 2 |
| D   | 2019-11-01 | M.J.W. | O.C. | OEB FILING 2 |
| A   | 2019-07-18 | M.J.W. | O.C. | OEB FILING   |

**ENBRIDGE**  
Life Takes Energy

NPS 6 WINDSOR LINE REPLACEMENT  
MUNICIPALITY OF CHATHAM-KENT - 2020 CONSTRUCTION  
FROM C-W TO C-X

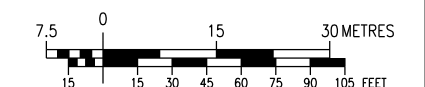
|             |                   |      |            |                    |                   |
|-------------|-------------------|------|------------|--------------------|-------------------|
| DRAWN BY    | ENBRIDGE DRAFTER  | DATE | 2018:06:05 | PLOT SPEC:         | 1:1000            |
| CHECKED BY  | ENBRIDGE ENGINEER | DATE | 2002:04-02 | CAD CORE:          | PL2429-AL-076.dgn |
| APPROVED BY |                   | DATE |            | FILE REVISION DATE | 2020-04-03        |

|            |           |             |               |
|------------|-----------|-------------|---------------|
| SIZE STRIP | SHEET N/A | DRAWING No. | PL2429-AL-076 |
|------------|-----------|-------------|---------------|



**LEGEND**

- PROPOSED NPS 6 PIPELINE (3450 kPa) - - - - -
- EXISTING NPS 10 WINDSOR PIPELINE - - - - -
- EXISTING PIPELINE TO BE REMOVED/ABANDONED - - - - -
- EXISTING ENBRIDGE EASEMENT - - - - -
- PROPOSED ENBRIDGE EASEMENT - - - - -
- TEMPORARY ENBRIDGE EASEMENT - - - - -
- NEW TEMPORARY EASEMENT - - - - -
- MINIMUM DISTURBANCE ZONE - - - - -
- EXISTING DRAIN/STREAM/WATERCOURSE - - - - -



**DESIGN PARAMETERS**

|                         |                           |
|-------------------------|---------------------------|
| DESIGNED TO CSA F362-15 | DESIGN PRESSURE 17500 kPa |
|-------------------------|---------------------------|

ENGINEER:

**REVISIONS**

| NO. | DATE       | BY     | APPD   | REMARKS      |
|-----|------------|--------|--------|--------------|
| D   | 2020-05-25 | M.J.W. | B.N.W. | OEB FILING 4 |
| C   | 2020-04-03 | M.J.W. | B.N.W. | OEB FILING 3 |
| D   | 2019-11-01 | M.J.W. | O.C.   | OEB FILING 2 |
| A   | 2019-07-18 | M.J.W. | O.C.   | OEB FILING   |

**ENBRIDGE**  
Life Takes Energy

NPS 6 WINDSOR LINE REPLACEMENT  
MUNICIPALITY OF CHATHAM-KENT - 2020 CONSTRUCTION  
FROM C-W TO C-X

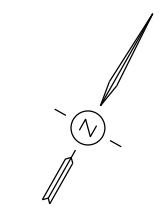
|             |                   |      |            |                    |                   |
|-------------|-------------------|------|------------|--------------------|-------------------|
| DRAWN BY    | ENBRIDGE DRAFTER  | DATE | 2018:06:05 | PLOT SPEC:         | 1:1000            |
| CHECKED BY  | ENBRIDGE ENGINEER | DATE | 2002:04-02 | CAD CORE:          | PL2429-AL-076.dgn |
| APPROVED BY |                   | DATE |            | FILE REVISION DATE | 2020-05-25        |

|            |           |             |               |
|------------|-----------|-------------|---------------|
| SIZE STRIP | SHEET N/A | DRAWING No. | PL2429-AL-076 |
|------------|-----------|-------------|---------------|



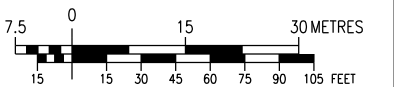


TOWNSHIP OF ROMNEY  
LOT 181, CONCESSION TALBOT RD



**LEGEND**

|   |           |
|---|-----------|
| PROPOSED NPS 6 PIPELINE (3450 kPa)        | - - - - - |
| EXISTING NPS 10 WINDSOR PIPELINE          | - - - - - |
| EXISTING PIPELINE TO BE REMOVED/ABANDONED | - - - - - |
| EXISTING ENBRIDGE EASEMENT                | - - - - - |
| PROPOSED ENBRIDGE EASEMENT                | - - - - - |
| TEMPORARY ENBRIDGE EASEMENT               | - - - - - |
| MINIMUM DISTURBANCE ZONE                  | - - - - - |
| EXISTING DRAIN/STREAM/WATERCOURSE         | - - - - - |



**DESIGN PARAMETERS**

DESIGNED TO CSA Z662-15  
DESIGN PRESSURE: 3450 kPa

ENGINEER:

**REVISIONS**

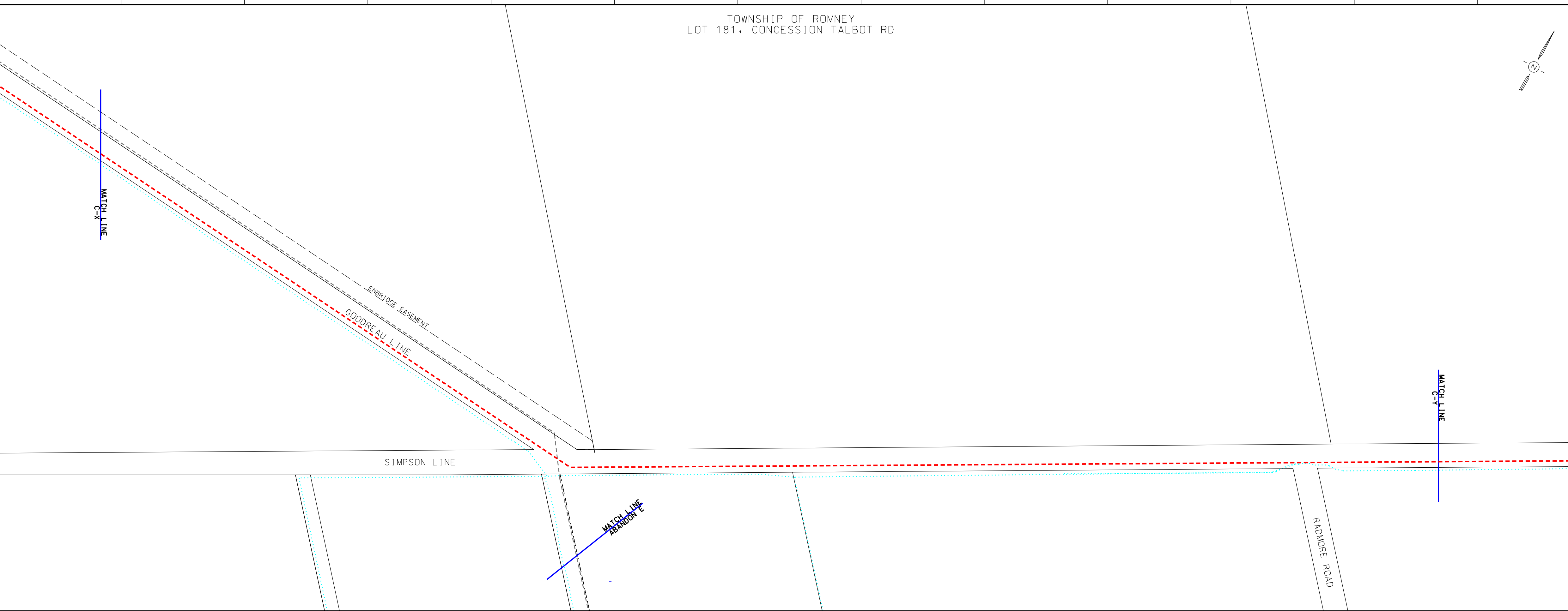
| NO. | DATE       | BY     | APPD | REMARKS      |
|-----|------------|--------|------|--------------|
| C   | 2020-04-03 | M.J.W. | O.C. | OEB FILING 2 |
| D   | 2019-11-01 | M.J.W. | O.C. | OEB FILING 2 |
| A   | 2019-07-18 | M.J.W. | O.C. | OEB FILING   |

|             |                   |       |            |                    |                   |
|-------------|-------------------|-------|------------|--------------------|-------------------|
| DRAWN BY    | ENBRIDGE DRAFTER  | DATE  | 2018:06:05 | PLOT SPEC:         | 1:1000            |
| CHECKED BY  | ENBRIDGE ENGINEER | DATE  | 2002:04-02 | CAD CORE:          | PL2429-AL-077.dgn |
| APPROVED BY |                   | DATE  |            | FILE REVISION DATE | 2020-04-03        |
| SIZE STRIP  | N/A               | SHEET | N/A        | DRAWING No.        | PL2429-AL-077     |



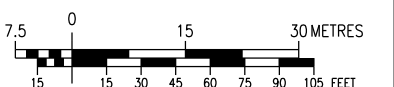
NPS 6 WINDSOR LINE REPLACEMENT  
MUNICIPALITY OF CHATHAM-KENT - 2020 CONSTRUCTION  
FROM C-X TO C-Y



TOWNSHIP OF ROMNEY  
LOT 181, CONCESSION TALBOT RD

**LEGEND**

|   |           |
|---|-----------|
| PROPOSED NPS 6 PIPELINE (3450 kPa)        | - - - - - |
| EXISTING NPS 10 WINDSOR PIPELINE          | - - - - - |
| EXISTING PIPELINE TO BE REMOVED/ABANDONED | - - - - - |
| EXISTING ENBRIDGE EASEMENT                | - - - - - |
| PROPOSED ENBRIDGE EASEMENT                | - - - - - |
| TEMPORARY ENBRIDGE EASEMENT               | - - - - - |
| NEW TEMPORARY EASEMENT                    | - - - - - |
| MINIMUM DISTURBANCE ZONE                  | - - - - - |
| EXISTING DRAIN/STREAM/WATERCOURSE         | - - - - - |



**DESIGN PARAMETERS**

DESIGNED TO CSA Z662-15  
DESIGN PRESSURE: 3450 kPa

ENGINEER:

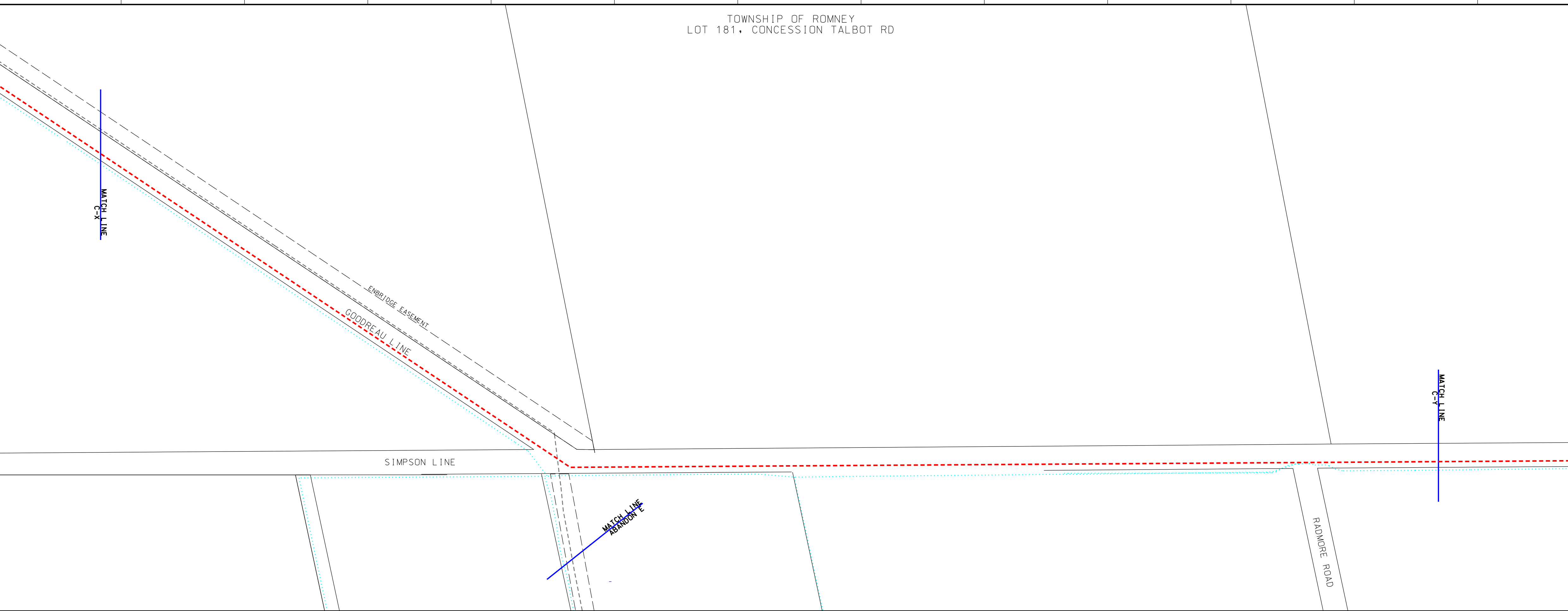
| NO. | DATE       | BY     | APPD   | REMARKS      |
|-----|------------|--------|--------|--------------|
| D   | 2020-05-25 | M.J.W. | B.N.W. | OEB FILING 4 |
| C   | 2020-04-03 | M.J.W. | B.N.W. | OEB FILING 3 |
| D   | 2019-11-01 | M.J.W. | O.C.   | OEB FILING 2 |
| A   | 2019-07-18 | M.J.W. | O.C.   | OEB FILING   |

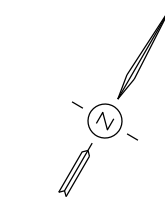
|             |                   |       |            |                    |                   |
|-------------|-------------------|-------|------------|--------------------|-------------------|
| DRAWN BY    | ENBRIDGE DRAFTER  | DATE  | 2018:06:05 | PLOT SPEC:         | 1:1000            |
| CHECKED BY  | ENBRIDGE ENGINEER | DATE  | 2002:04-02 | CAD CORE:          | PL2429-AL-077.dgn |
| APPROVED BY |                   | DATE  |            | FILE REVISION DATE | 2020-05-25        |
| SIZE STRIP  | N/A               | SHEET | N/A        | DRAWING No.        | PL2429-AL-077     |



NPS 6 WINDSOR LINE REPLACEMENT  
MUNICIPALITY OF CHATHAM-KENT - 2020 CONSTRUCTION  
FROM C-X TO C-Y

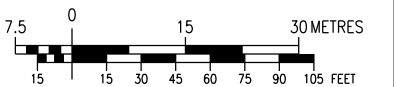


MUNICIPALITY OF CHATHAM-KENT  
LOT 179, CONCESSION TALBOT RD



**LEGEND**

- PROPOSED NPS 6 PIPELINE (3450 kPa) - - - - -
- EXISTING NPS 10 WINDSOR PIPELINE - - - - -
- EXISTING PIPELINE TO BE REMOVED/ABANDONED - - - - -
- EXISTING ENBRIDGE EASEMENT - - - - -
- PROPOSED ENBRIDGE EASEMENT - - - - -
- TEMPORARY ENBRIDGE EASEMENT - - - - -
- MINIMUM DISTURBANCE ZONE - - - - -
- EXISTING DRAIN/STREAM/WATERCOURSE - - - - -



**DESIGN PARAMETERS**

| NO. | DATE       | BY     | APPD | REMARKS      |
|-----|------------|--------|------|--------------|
| C   | 2020-04-03 | M.J.W. | O.C. | OEB FILING 2 |
| D   | 2019-11-01 | M.J.W. | O.C. | OEB FILING 2 |
| A   | 2019-07-18 | M.J.W. | O.C. | OEB FILING   |

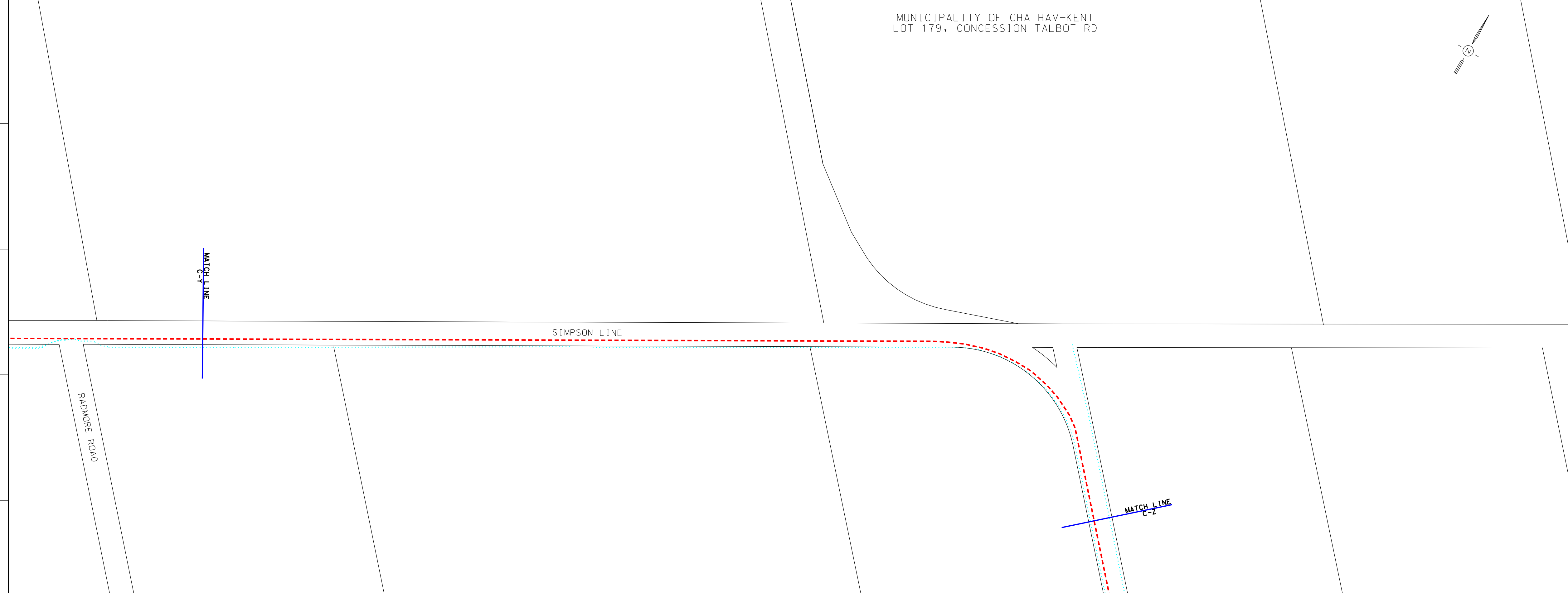
ENGINEER:

**ENBRIDGE**  
*Life Takes Energy*

NPS 6 WINDSOR LINE REPLACEMENT  
MUNICIPALITY OF CHATHAM-KENT - 2020 CONSTRUCTION  
FROM C-Y TO C-Z

|             |                   |      |            |                    |                   |
|-------------|-------------------|------|------------|--------------------|-------------------|
| DRAWN BY    | ENBRIDGE DRAFTER  | DATE | 2018:06:05 | PLT SPEC:          | 1:1000            |
| CHECKED BY  | ENBRIDGE ENGINEER | DATE | 2002:04-02 | CAD CORE:          | PL2429-AL-078.dgn |
| APPROVED BY |                   | DATE | 2020-04-03 | FILE REVISION DATE | 2020-04-03        |

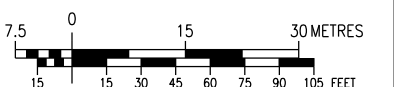
| SIZE STRIP | SHEET N/A | DRAWING NO.   |
|------------|-----------|---------------|
|            |           | PL2429-AL-078 |



MUNICIPALITY OF CHATHAM-KENT  
LOT 179, CONCESSION TALBOT RD

**LEGEND**

- PROPOSED NPS 6 PIPELINE (3450 kPa) - - - - -
- EXISTING NPS 10 WINDSOR PIPELINE - - - - -
- EXISTING PIPELINE TO BE REMOVED/ABANDONED - - - - -
- EXISTING ENBRIDGE EASEMENT - - - - -
- PROPOSED ENBRIDGE EASEMENT - - - - -
- TEMPORARY ENBRIDGE EASEMENT - - - - -
- NEW TEMPORARY EASEMENT - - - - -
- MINIMUM DISTURBANCE ZONE - - - - -
- EXISTING DRAIN/STREAM/WATERCOURSE - - - - -



**DESIGN PARAMETERS**

| NO. | DATE       | BY     | APPD   | REMARKS      |
|-----|------------|--------|--------|--------------|
| D   | 2020-05-25 | M.J.W. | B.N.W. | OEB FILING 4 |
| C   | 2020-04-03 | M.J.W. | B.N.W. | OEB FILING 3 |
| D   | 2019-11-01 | M.J.W. | O.C.   | OEB FILING 2 |
| A   | 2019-07-18 | M.J.W. | O.C.   | OEB FILING   |

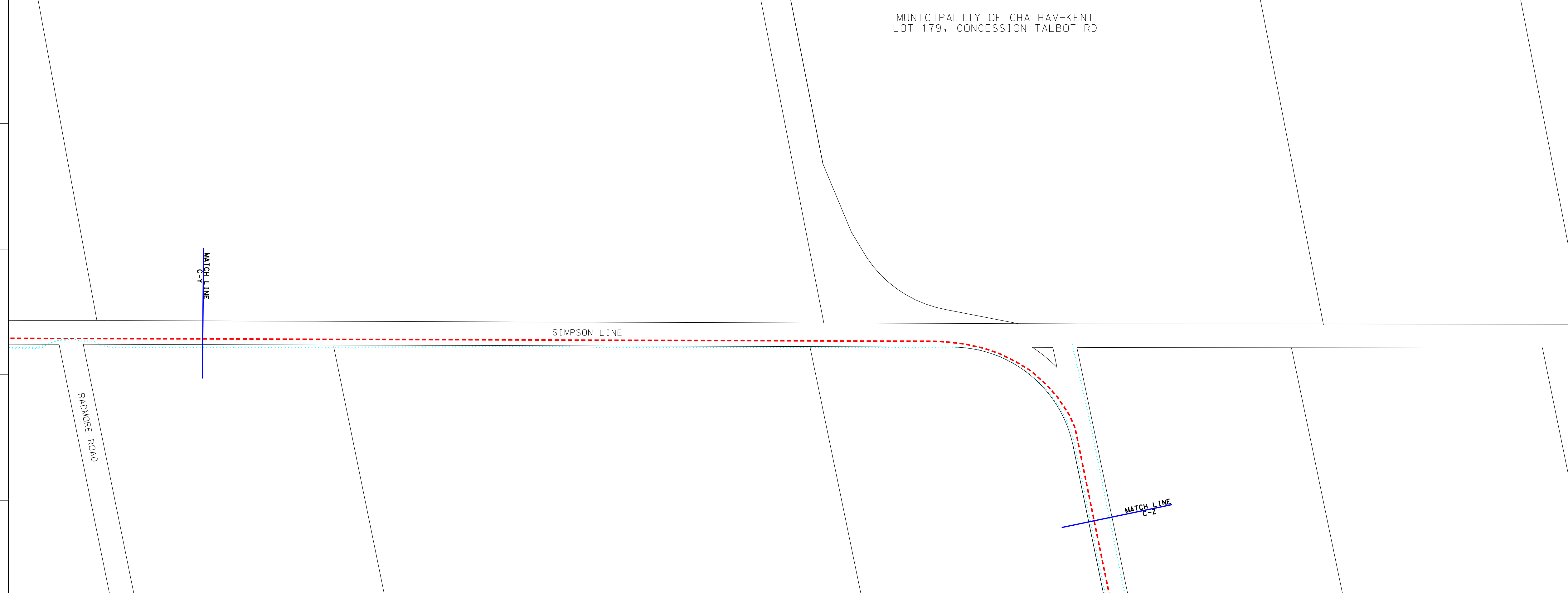
ENGINEER:

**ENBRIDGE**  
*Life Takes Energy*

NPS 6 WINDSOR LINE REPLACEMENT  
MUNICIPALITY OF CHATHAM-KENT - 2020 CONSTRUCTION  
FROM C-Y TO C-Z

|             |                   |      |            |                    |                   |
|-------------|-------------------|------|------------|--------------------|-------------------|
| DRAWN BY    | ENBRIDGE DRAFTER  | DATE | 2018:06:05 | PLT SPEC:          | 1:1000            |
| CHECKED BY  | ENBRIDGE ENGINEER | DATE | 2002:04-02 | CAD CORE:          | PL2429-AL-078.dgn |
| APPROVED BY |                   | DATE | 2020-05-25 | FILE REVISION DATE | 2020-05-25        |

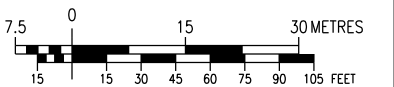
| SIZE STRIP | SHEET N/A | DRAWING NO.   |
|------------|-----------|---------------|
|            |           | PL2429-AL-078 |



MUNICIPALITY OF CHATHAM-KENT  
LOT 178, CONCESSION TALBOT RD

**LEGEND**

|   |           |
|---|-----------|
| PROPOSED NPS 6 PIPELINE (3450 kPa)        | - - - - - |
| EXISTING NPS 10 WINDSOR PIPELINE          | - - - - - |
| EXISTING PIPELINE TO BE REMOVED/ABANDONED | - - - - - |
| EXISTING ENBRIDGE EASEMENT                | - - - - - |
| PROPOSED ENBRIDGE EASEMENT                | - - - - - |
| TEMPORARY ENBRIDGE EASEMENT               | - - - - - |
| MINIMUM DISTURBANCE ZONE                  | - - - - - |
| EXISTING DRAIN/STREAM/WATERCOURSE         | - - - - - |



| NO. | DATE       | BY     | APPD | REMARKS      |
|-----|------------|--------|------|--------------|
| C   | 2020-04-03 | M.J.W. | O.C. | OEB FILING 2 |
| D   | 2019-11-01 | M.J.W. | O.C. | OEB FILING 2 |
| A   | 2019-07-18 | M.J.W. | O.C. | OEB FILING   |

**DESIGN PARAMETERS**

ENGINEER:

**REVISIONS**

**NPS 6 WINDSOR LINE REPLACEMENT  
MUNICIPALITY OF CHATHAM-KENT - 2020 CONSTRUCTION  
FROM C-Z TO C-A**

|             |                   |      |            |                    |                   |
|-------------|-------------------|------|------------|--------------------|-------------------|
| DRAWN BY    | ENBRIDGE DRAFTER  | DATE | 2018:06:05 | PLOT SPEC:         | 1:1000            |
| CHECKED BY  | ENBRIDGE ENGINEER | DATE | 2002:04-02 | CAD CODE:          | PL2429-AL-079.dgn |
| APPROVED BY |                   | DATE | 2020-04-03 | FILE REVISION DATE | 2020-04-03        |

|            |           |             |               |
|------------|-----------|-------------|---------------|
| SIZE STRIP | SHEET N/A | DRAWING No. | PL2429-AL-079 |
|------------|-----------|-------------|---------------|

PORT RD

MATCH LINE  
C-Z

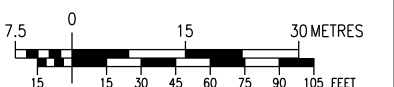
MATCH LINE  
C-A

A B C D E F G H J K L M N O P Q

MUNICIPALITY OF CHATHAM-KENT  
LOT 178, CONCESSION TALBOT RD

**LEGEND**

|   |           |
|---|-----------|
| PROPOSED NPS 6 PIPELINE (3450 kPa)        | - - - - - |
| EXISTING NPS 10 WINDSOR PIPELINE          | - - - - - |
| EXISTING PIPELINE TO BE REMOVED/ABANDONED | - - - - - |
| EXISTING ENBRIDGE EASEMENT                | - - - - - |
| PROPOSED ENBRIDGE EASEMENT                | - - - - - |
| TEMPORARY ENBRIDGE EASEMENT               | - - - - - |
| NEW TEMPORARY EASEMENT                    | - - - - - |
| MINIMUM DISTURBANCE ZONE                  | - - - - - |
| EXISTING DRAIN/STREAM/WATERCOURSE         | - - - - - |



| NO. | DATE       | BY     | APPD   | REMARKS      |
|-----|------------|--------|--------|--------------|
| D   | 2020-05-25 | M.J.W. | B.N.W. | OEB FILING 4 |
| C   | 2020-04-03 | M.J.W. | B.N.W. | OEB FILING 3 |
| D   | 2019-11-01 | M.J.W. | O.C.   | OEB FILING 2 |
| A   | 2019-07-18 | M.J.W. | O.C.   | OEB FILING   |

**DESIGN PARAMETERS**

ENGINEER:

**REVISIONS**

**NPS 6 WINDSOR LINE REPLACEMENT  
MUNICIPALITY OF CHATHAM-KENT - 2020 CONSTRUCTION  
FROM C-Z TO C-A**

|             |                   |      |            |                    |                   |
|-------------|-------------------|------|------------|--------------------|-------------------|
| DRAWN BY    | ENBRIDGE DRAFTER  | DATE | 2018:06:05 | PLOT SPEC:         | 1:1000            |
| CHECKED BY  | ENBRIDGE ENGINEER | DATE | 2002:04-02 | CAD CODE:          | PL2429-AL-079.dgn |
| APPROVED BY |                   | DATE | 2020-05-25 | FILE REVISION DATE | 2020-05-25        |

|            |           |             |               |
|------------|-----------|-------------|---------------|
| SIZE STRIP | SHEET N/A | DRAWING No. | PL2429-AL-079 |
|------------|-----------|-------------|---------------|

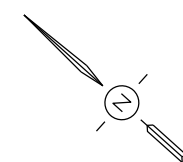
PORT RD

MATCH LINE  
C-Z

MATCH LINE  
C-A

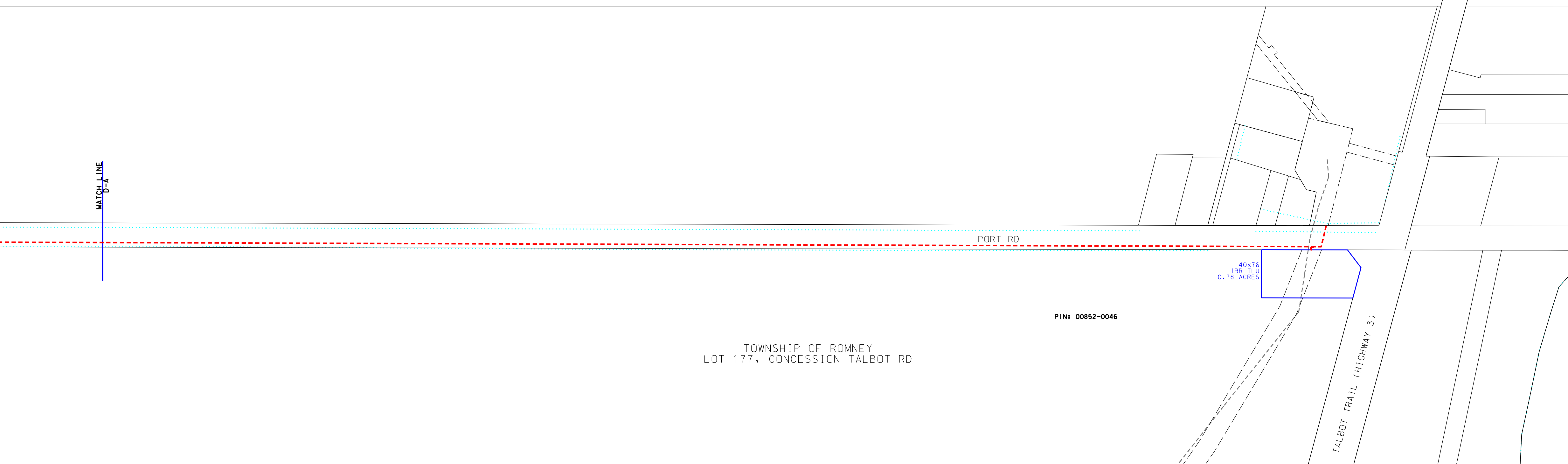
A B C D E F G H J K L M N O P Q

MUNICIPALITY OF CHATHAM-KENT  
LOT 178, CONCESSION TALBOT RD



**LEGEND**

|   |           |
|---|-----------|
| PROPOSED NPS 6 PIPELINE (3450 kPa)        | - - - - - |
| EXISTING NPS 10 WINDSOR PIPELINE          | - - - - - |
| EXISTING PIPELINE TO BE REMOVED/ABANDONED | - - - - - |
| EXISTING ENBRIDGE EASEMENT                | - - - - - |
| PROPOSED ENBRIDGE EASEMENT                | - - - - - |
| TEMPORARY ENBRIDGE EASEMENT               | - - - - - |
| MINIMUM DISTURBANCE ZONE                  | - - - - - |
| EXISTING DRAIN/STREAM/WATERCOURSE         | - - - - - |



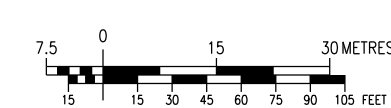
PORT RD

40x76  
IRR TLU  
0.78 ACRES

PIN: 00852-0046

TOWNSHIP OF ROMNEY  
LOT 177, CONCESSION TALBOT RD

TALBOT TRAIL (HIGHWAY 3)



**DESIGN PARAMETERS**

|                         |                           |
|-------------------------|---------------------------|
| DESIGNED TO CSA F362-15 | DESIGN PRESSURE: 3450 kPa |
|-------------------------|---------------------------|

ENGINEER:

| NO. | DATE       | BY     | APPD | REMARKS      |
|-----|------------|--------|------|--------------|
| C   | 2020-04-03 | M.J.W. | O.C. | OEB FILING 2 |
| D   | 2019-11-01 | M.J.W. | O.C. | OEB FILING 2 |
| A   | 2019-07-18 | M.J.W. | O.C. | OEB FILING   |

**REVISIONS**

**ENBRIDGE**  
Life Takes Energy

NPS 6 WINDSOR LINE REPLACEMENT  
MUNICIPALITY OF CHATHAM-KENT - 2020 CONSTRUCTION  
FROM D-A TO END

|             |                   |      |            |                    |                   |
|-------------|-------------------|------|------------|--------------------|-------------------|
| DRAWN BY    | ENBRIDGE DRAFTER  | DATE | 2018:06:05 | PLOT SPEC:         | 1:1000            |
| CHECKED BY  | ENBRIDGE ENGINEER | DATE | 2002:04-02 | CAD CORE:          | PL2429-AL-080.dgn |
| APPROVED BY |                   | DATE |            | FILE REVISION DATE | 2020-04-03        |


|            |           |             |               |
|------------|-----------|-------------|---------------|
| SIZE STRIP | SHEET N/A | DRAWING NO. | PL2429-AL-080 |
|------------|-----------|-------------|---------------|

MUNICIPALITY OF CHATHAM-KENT  
LOT 178, CONCESSION TALBOT RD



**LEGEND**

|   |           |
|---|-----------|
| PROPOSED NPS 6 PIPELINE (3450 kPa)        | - - - - - |
| EXISTING NPS 10 WINDSOR PIPELINE          | - - - - - |
| EXISTING PIPELINE TO BE REMOVED/ABANDONED | - - - - - |
| EXISTING ENBRIDGE EASEMENT                | - - - - - |
| PROPOSED ENBRIDGE EASEMENT                | - - - - - |
| TEMPORARY ENBRIDGE EASEMENT               | - - - - - |
| NEW TEMPORARY EASEMENT                    | - - - - - |
| MINIMUM DISTURBANCE ZONE                  | - - - - - |
| EXISTING DRAIN/STREAM/WATERCOURSE         | - - - - - |



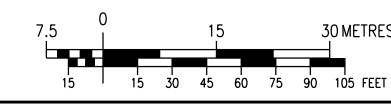
PORT RD

40x76  
IRR TLU  
0.78 ACRES

PIN: 00852-0046

TOWNSHIP OF ROMNEY  
LOT 177, CONCESSION TALBOT RD

TALBOT TRAIL (HIGHWAY 3)



**DESIGN PARAMETERS**

|                         |                           |
|-------------------------|---------------------------|
| DESIGNED TO CSA F362-15 | DESIGN PRESSURE: 3450 kPa |
|-------------------------|---------------------------|

ENGINEER:

| NO. | DATE       | BY     | APPD   | REMARKS      |
|-----|------------|--------|--------|--------------|
| D   | 2020-05-25 | M.J.W. | B.N.W. | OEB FILING 4 |
| C   | 2020-04-03 | M.J.W. | B.N.W. | OEB FILING 3 |
| D   | 2019-11-01 | M.J.W. | O.C.   | OEB FILING 2 |
| A   | 2019-07-18 | M.J.W. | O.C.   | OEB FILING   |

**REVISIONS**

**ENBRIDGE**  
Life Takes Energy

NPS 6 WINDSOR LINE REPLACEMENT  
MUNICIPALITY OF CHATHAM-KENT - 2020 CONSTRUCTION  
FROM D-A TO END

|             |                   |      |            |                    |                   |
|-------------|-------------------|------|------------|--------------------|-------------------|
| DRAWN BY    | ENBRIDGE DRAFTER  | DATE | 2018:06:05 | PLOT SPEC:         | 1:1000            |
| CHECKED BY  | ENBRIDGE ENGINEER | DATE | 2002:04-02 | CAD CORE:          | PL2429-AL-080.dgn |
| APPROVED BY |                   | DATE |            | FILE REVISION DATE | 2020-05-25        |

|            |           |             |               |
|------------|-----------|-------------|---------------|
| SIZE STRIP | SHEET N/A | DRAWING NO. | PL2429-AL-080 |
|------------|-----------|-------------|---------------|

