

ONTARIO ENERGY BOARD

IN THE MATTER OF the Ontario Energy Board Act, 1998, S.O. 1998, c.15, Schedule B; and in particular section 40(1) thereof.

AND IN THE MATTER OF an Application by Enbridge Gas Inc. to the Ministry of Natural Resources for licences to drill wells in the Ladysmith Storage Pool;

AFFIDAVIT OF SERVICE

I, Erica Péquegnat, of the Town of Newmarket, make oath and say as follows:


1. I am in the employ of Enbridge Gas Inc. ("Enbridge") and as such have knowledge of the matters hereinafter deposed to.
2. Pursuant to the May 4, 2020 Letter of Direction from the Ontario Energy Board (the "OEB" and / or the "Board"), I caused to be served by email and courier a copy of the Notice of Application (Exhibit "A"), Enbridge's Application (Exhibit "B"), and the following pieces of evidence
 - Exhibit B-1-1 – Purpose, Need, Proposed Facilities & Timing
 - Exhibit B-1-1 – Attachment 1
 - Exhibit B-1-1 – Attachment 2
 - Exhibit B-1-1 – Attachment 3
 - Exhibit C-1-1 – Environmental
 - Exhibit D-1-1 – Facilities & Project Costs
 - Exhibit E-1-1 – Rates and Project Financing
 - Exhibit F-1-1 – Land Use Requirements
 - Exhibit G-1-1 – Indigenous Consultation Report
 - Exhibit H-1-1 – Risk Assessment
 - Exhibit I-1-1 – Ministry of Natural Resources and Forestry Requirements

Due to the size of the exhibits noted above, they have not been attached with this Affidavit. A link was provided within the cover letter to reference evidence that was filed in this proceeding.

3. On or about February 6, 2020, a search of title was conducted, and abstracts of title and other title documents were obtained from the Land Registry Office for the Land Titles and the Land Registry Division of Lambton, in respect of the lands situate and surrounding the location of the Kimball Designated Storage Area and the Payne Designated Storage Area (the "Subject Lands"). The said searches were conducted for the purposes of determining the status of land tenure ownership and other registered interests or encumbrancers (collectively, "Interested Parties") of the Subject Lands.

As a result of the said searches conducted, it was determined the Interested Parties of the Subject Lands who would be affected by the Kimball Designated Storage Area and the Payne Designated Storage Area (Exhibit "C").

4. In accordance with the OEB's Letter of Direction, I cause to be served by courier a copy of the Notice of Application and Enbridge's application and evidence upon all directly affected property owners and encumbrancers with lands or interest in lands identified in the search of title. A link was provided within the letter to reference evidence that was filed in this proceeding. Attached is hereto proof in the form of email and UPS courier confirmations (Exhibit "D") that the above noted was served on those parties as requested by the OEB in the Letter of Direction. The following table outlines the directly affected landowners and encumbrances affected by the Project.

PIN #	Landowner	Encumbrancers
43303-0094	912176 Ontario Limited (Enbridge)	
		Enbridge Gas Inc.
		Imperial Oil
		Enbridge Gas Inc
43298-0084		
		Farm Credit Canada

5. In accordance with the OEB's Letter of Direction, I cause to be served by courier a copy of the Notice of Application and the Application and Evidence application upon the St. Clair Township and the County of Lambton. A link was provided within the

letter to reference evidence that was filed in this proceeding. Attached as (Exhibit “E”) is a copy of the email.

6. In accordance with the OEB's Letter of Direction, I caused to be serviced by courier the Notice of Application and Enbridge's Application and Evidence upon all Indigenous Communities with lands or interest in lands directly affected by the proposed project. A link was provided within the letter to reference evidence that was filed in this proceeding. Attached hereto is proof in the form of email and UPS courier confirmations (Exhibit “F”) that the above noted was served on those parties as requested by the OEB in the Letter of Direction.

The following courier package were considered “in transit”:

- 1Z 4R7 V94 04 9382 4189 – Chippewas of Kettle and Stony Point

7. In accordance with the OEB's Letter of Direction, I caused to be served by email a copy of the Notice of Application and Enbridge's application upon the Métis Nations of Ontario, Lands, Resources and Consultation Office. A link was provided within the email to reference evidence that was filed in this proceeding. Attached as (Exhibit “G”) is a copy of the email.
8. In accordance with the OEB's Letter of Direction, I caused to be served by email a copy of the Notice of Application and Enbridge's application upon all affected utilities and railway companies. In accordance with Enbridge Gas' Land Department, there are no utilities or railway companies affected by this project.
9. In accordance with the OEB's Letter of Direction, I caused to be served by email a copy of the Notice of Application and Enbridge's application upon the Ontario Pipeline Coordinating Committee. A link was provided within the email to reference evidence that was filed in this proceeding. Attached as (Exhibit “H”) is a copy of the email.
10. In accordance with the OEB's Letter of Direction, I caused to be served by email a copy of the Notice of Application and Enbridge's application upon the Ministry of Natural Resources and Forestry, Petroleum Operations Section, London, Ontario. A

link was provided within the email to reference evidence that was filed in this proceeding. Attached as Exhibit “I” is a copy of the email.

11. In accordance with the OEB’s Letter of Direction, I cause to be served by email a copy of the Notice of Application and Enbridge’s application upon the St Clair Region Conservation Authority. A link was provided within the email to reference evidence that was filed in this proceeding. Attached as (Exhibit “J”) is a copy of the email.

12. In accordance with the Letter of Direction, I caused a copy of the Notice, Application and evidence to be placed in a prominent place on Enbridge’s website. Attached as (Exhibit “K”) is proof of the information posted to Enbridge Gas Inc.’s website.

SWORN before me in the City of)
Toronto, this 3rd day of)
June, 2020.)
)
)

A Commissioner for taking Affidavits

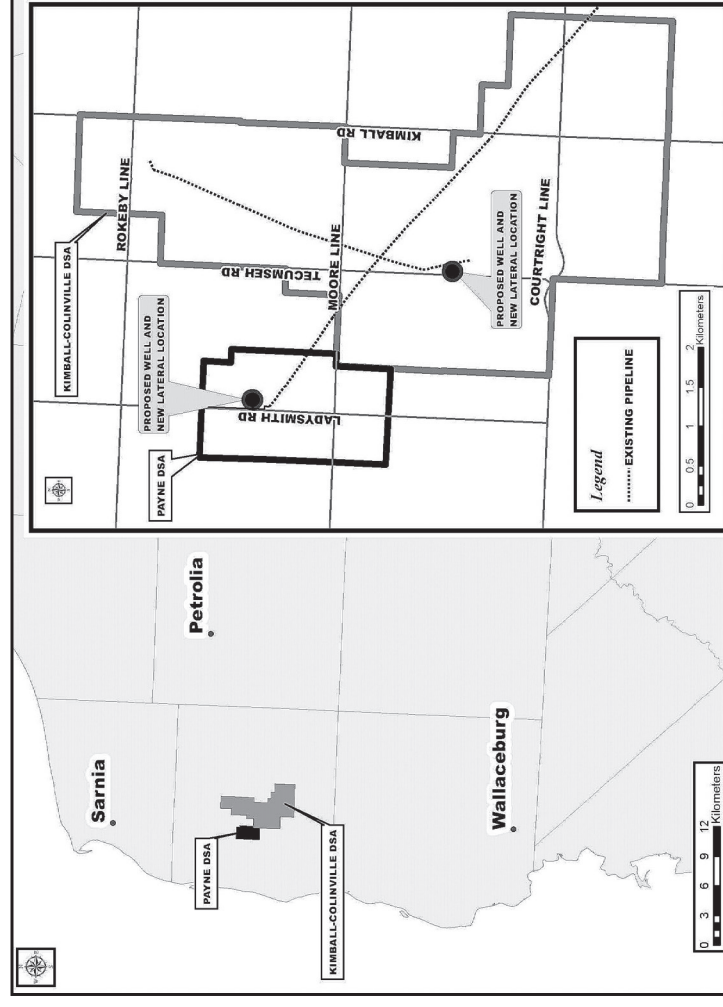
Erica Péquegnat

Enbridge Gas Inc. has applied for approval to drill natural gas storage wells in the Kimball-Colinville Storage Pool and the Payne Storage Pool, in St. Clair Township in the County of Lambton.

Learn more. Have your say.

Enbridge Gas Inc. applied to the Minister of Natural Resources and Forestry for approval to drill one horizontal natural gas storage well in its Kimball-Colinville Storage Pool and one vertical natural gas storage well in its Payne Storage Pool. Enbridge Gas Inc. says the wells are needed to maintain the deliverability of the storage pools and will not result in an increase in storage capacity. The Minister of Natural Resources and Forestry referred the application to the Ontario Energy Board. The Ontario Energy Board is required to report to the Minister of Natural Resources and Forestry.

A general location of the Kimball-Colinville Storage Pool and the Payne Storage Pool is provided in the map.



THE ONTARIO ENERGY BOARD IS HOLDING A PUBLIC HEARING

The Ontario Energy Board (OEB) will hold a public hearing to consider the application filed by Enbridge Gas Inc. We will question Enbridge Gas Inc. on the case. We will also hear questions and arguments from individuals and groups that register to participate (intervenor) in the case. At the end of this hearing, the OEB will decide whether to approve the application.

As part of its review of this application, the OEB will assess Enbridge Gas Inc.'s compliance with the OEB's *Environmental Guidelines for the Location, Construction and Operation of Hydrocarbon Pipelines and Facilities in Ontario*.

The OEB advises Indigenous Communities that the OEB's process for this application may serve as a component of the Crown's duty to consult for this project.

The OEB is an independent and impartial public agency. We make decisions that serve the public interest. Our goal is to promote a financially viable and efficient energy sector that provides you with reliable energy services at a reasonable cost.

BE INFORMED AND HAVE YOUR SAY

You have the right to information regarding this application and to be involved in the process.

- You can review the application filed by Enbridge Gas Inc. on the OEB's website now.
- You can file a letter with your comments, which will be considered during the hearing.
- You can apply to become an intervenor. Apply by **May 25, 2020** or the hearing will go ahead without you and you will not receive any further notice of the proceeding.
- At the end of the process, you can review the OEB's decision and its reasons on our website.

LEARN MORE

Our file number for this case is **EB-2020-0105**. To learn more about this hearing, find instructions on how to file letters or become an intervenor, or to access any document related to this case, please enter the file number **EB-2020-0105** on the OEB website: <https://www.oeb.ca/noticeltrc>. You can also phone our Consumer Relations Centre at 1-877-632-2727 with any questions.

ORAL VS. WRITTEN HEARINGS

There are two types of OEB hearings – oral and written. The OEB intends to proceed by way of a written hearing. If you think an oral hearing is needed, you can write to the OEB to explain why by **May 25, 2020**.

PRIVACY

If you write a letter of comment, your name and the content of your letter will be put on the public record and the OEB website. However, your personal telephone number, home address and email address will be removed. If you are a business, all your information will remain public. If you apply to become an intervenor, all information will be public.

This hearing will be held under section 40(1) of the Ontario Energy Board Act, 1998, S.O. 1998, c.15 (Schedule B).



Ontario
Energy Board
Commission de l'énergie
de l'Ontario

ONTARIO ENERGY BOARD

IN THE MATTER OF the *Ontario Energy Board Act, 1998*, S.O. 1998, c.15, Schedule B; and in particular section 40(1) thereof;

AND IN THE MATTER OF an Application by Enbridge Gas Inc. to the Ministry of Natural Resources and Forestry for licences to drill wells in the Kimball-Colinville Storage Pool and the Payne Storage Pool.

ENBRIDGE GAS INC.

1. Enbridge Gas Inc. (Enbridge Gas) is proposing to drill two wells (Project) in St. Clair Township, in the County of Lambton, Ontario. One horizontal gas storage well will be drilled in the Kimball-Colinville Storage Pool. The other well, a vertical gas storage well, will be drilled in the Payne Storage Pool. Both storage pools are considered designated storage areas pursuant to section 36.1(1) of the *Ontario Energy Board Act* (OEB Act).
2. Pursuant to section 40 of the OEB Act, Enbridge Gas seeks a favourable report from the Ontario Energy Board (Board) to the Ministry of Natural Resources and Forestry (MNRF). Enbridge Gas has applied to the MNRF for a licence to drill a stratigraphic test well.
3. The drilling of the horizontal gas storage well (well TKC 67H) is a 'like for like' replacement and will not result in an increase in storage capacity or an increase in deliverability in the Kimball-Colinville Storage Pool. The horizontal gas storage well is needed to replace the deliverability lost in the Kimball-Colinville Storage Pool due to the abandonment of three gas storage wells.

4. The drilling of the vertical gas storage well (well UP 24) is also a 'like for like' replacement and will not result in an increase in storage capacity or an increase in deliverability. The vertical gas storage well is needed to replace the deliverability lost in the Payne Storage Pool due to the abandonment of one gas storage well and the relining of six gas storage wells.
5. Enbridge Gas respectfully submits that it is not necessary for the Board to hold a hearing in order to issue a report to the MNRF. Section 40(2) the OEB Act states, *"The Board may hold a hearing before reporting to the Minister if the applicant does not have the authority to store gas in the area or, in the Board's opinion, the special circumstances of the case require a hearing."*
6. In this case, there is no evidence or special circumstance that require the need for a hearing and Enbridge Gas has the authority to store gas in both storage pools.
7. Authority to store gas in the Kimball-Colinville Storage Pool was authorized in the Board's EBO 5 Order. Authority to store gas in the Payne Storage Pool was authorized in the Board's EBO 15A Order. Enbridge Gas has consulted with affected parties and Indigenous groups and there are no concerns expressed with the drilling of gas storage well TKC 67H or gas storage well UP 24.
8. Enbridge Gas respectfully requests a favorable report for both gas storage wells be provided to the MNRF by the end of May 2020 . Enbridge Gas is requesting that the Board issue a favourable report for the gas storage wells without holding a hearing.
9. Enbridge Gas requests that a copy of every document filed with the Board in this proceeding be served on the Applicant and the Applicant's counsel, as follows:

The Applicant:

Regulatory Contact:

Mr. Joel Denomy
Technical Manager, Regulatory Affairs
Enbridge Gas Inc.

Address for personal service:

500 Consumers Road
Willowdale, Ontario M2J 1P8

Mailing address:

P. O. Box 650
Scarborough, Ontario M1K 5E3

Telephone:

416-495-5499 or 1-888-659-0685

Email:

EGregulatoryProceedings@enbridge.com

The Applicant's counsel:

Ms. Tania Persad
Senior Legal Counsel
Enbridge Gas Inc.

Address for personal service:

500 Consumers Road
Willowdale, Ontario M2J 1P8

Mailing address:

P. O. Box 650
Scarborough, Ontario M1K 5E3

Telephone:

(416) 495-5891

Email:

tania.persad@enbridge.com

Dated at the City of Toronto, Ontario this 9th day of April, 2020.

(Original Signed by)

Tania Persad
Senior Legal Counsel

EB-2020-_____

ONTARIO ENERGY BOARD

IN THE MATTER OF the *Ontario Energy Board Act*,
1998, S.O. 1998, c. 15 (Schedule B);

AND IN THE MATTER OF an application by
Enbridge Gas Inc. for permission to drill a
Natural Gas Storage Well in Lot 18,
Concession 5, of Moore Township, Lambton
County, to be know as TKC 67H (Horiz.#1)
Moore 2-18-V, within the Kimball Designated
Storage Area.

AFFIDAVIT OF SEARCH OF TITLE

I, Ann L. Gray, of the City of Sarnia, Ontario, **MAKE OATH AND SAY AS
FOLLOWS:**

1. I am a Free-Lance Title Searcher retained by Enbridge Gas Inc. (the "**Applicant**"), and as such have knowledge of the matters hereinafter deposed to.
2. On or about February 6, 2020, a search of title was conducted by myself, and abstracts of title and other title documents were obtained from the Land Registry Office for the Land Titles and the Land Registry Division of Lambton, in respect of the lands situate and surrounding the location of the Kimball Designated Storage Area (the "**Subject Lands**"). The said searches were conducted for the purposes of determining the status of land tenure ownership and other registered interests or encumbrancers (collectively, "**Interested Parties**") of the Subject Lands.

3. As a result of the said searches conducted, I determined the Interested Parties of the Subject Lands who would be affected by the Kimball Designated Storage Area. Attached and marked as Exhibit "A" is a list of all such Interested Parties.
4. The attached list of Interested Parties was compiled on the basis of the review of the existing and proposed Kimball Designated Storage Area pursuant to plans provided to me and the searches of title undertaken in connection therewith. Addresses for service for such Interested Parties were derived from the registered documents and from municipal directories, where applicable.

SWORN before me at Sarnia,

Ontario, this 19th day of

February, 2020.


Ann L. Gray


A Commissioner for Taking
Affidavits

*This is **Exhibit "A"** to the Affidavit of
Ann L. Gray, sworn before me
This 19th day of February, 2020*



A Commissioner, etc.

PARTY	LAND	INTEREST	PIN NUMBER
	Parts of Lots 16 & 17, Concession 5, Moore, St. Clair	Landowner	43303-0097 43303-0101
	Part of Lot 18, Concession 5, Moore, Parts of Lots 18 & 19, Concession 7, Moore, Part of Lot 17, Concession 8, Moore, St. Clair	Landowner	Part of 43298-0103 43298-0106 43298-0107 43298-0127 43303-0094
	Parts of Lot 13, Concession 5, Moore, St. Clair	Landowner	43302-0077 43302-0078
	Part of Lot 15, Concession 4, Moore, St. Clair	Landowner	43311-0075
	Part of Lot 20, Concession 6, Moore, St. Clair	Landowner	43303-0061
	Parts of Lot 18, Concession 4, Moore, St. Clair	Landowner	43303-0108 43311-0054
	Part of Lot 14, Concession 4, Moore, Part of Lot 18, Concession 6, Moore, St. Clair	Landowner	43303-0086 43311-0080
	Part of Lot 15, Concession 4, Moore, Part of Lot 18, Concession 5, Moore, St. Clair	Landowner	43303-0095 43311-0072

	Part of Lot 15, Concession 5, Moore, St. Clair	Landowner	43302-0065
	Part of Lot 15, Concession 4, Moore, St. Clair	Landowner	43311-0071
	Part of Lots 13 & 14, Concession 5, Moore, St. Clair	Landowner	43302-0076
	Part of Lot 14, Concession 4, Moore, St. Clair	Landowner	43311-0078
	Part of Lot 17, Concession 7, Moore, St. Clair	Landowner	43298-0112
	Part of Lot 19, Concession 6, Moore, St. Clair	Landowner	43303-0065
	Parts of Lot 17, Concession 5, Moore, St. Clair	Landowner	43303-0098 43303-0107
	Part of Lot 17, Concession 4, Moore, St. Clair	Landowner	43311-0057
	Part of Lot 20, Concession 6, Moore, St. Clair	Landowner	43303-0060
	Part of Lot 18, Concession 6, Moore, Part of Lot 16, Concession 7, Moore, St. Clair	Landowner	43298-0114 43303-0083

	Part of Lot 20, Concession 6, Moore, St. Clair	Landowner	43303-0063
	Part of Lot 20, Concession 6, Moore, St. Clair	Landowner	43303-0062
	Parts of Lots 16 & 17, Concession 6, Moore, St. Clair	Landowner	43303-0088 43303-0089
	Part of Lot 15, Concession 5, Moore, St. Clair	Landowner	43302-0072
	Part of Lot 19, Concession 6, Moore, St. Clair	Landowner	43303-0064
	Part of Lot 14, Concession 5, Moore, St. Clair	Landowner	43302-0075
	Part of Lot 15, Concession 5, Moore, St. Clair	Landowner	43302-0071
	Part of Lot 14, Concession 4, Moore, St. Clair	Landowner	43311-0078
	Part of Lot 16, Concession 5, Moore, St. Clair	Landowner	43303-0102
	Part of Lot 13, Concession 4, Moore, St. Clair	Landowner	43311-0083

	Part of Lot 18, Concession 8, Moore, St. Clair	Landowner	43298-0130
	Part of Lot 14 & 15, Concession 4, Moore, St. Clair	Landowner	43311-0077
	Part of Lot 16, Concession 4, Moore, St. Clair	Landowner	43311-0060
	Part of Lot 16, Concession 4, Moore, St. Clair	Landowner	43311-0058
	Part of Lot 18, Concession 7, Moore, St. Clair	Landowner	43298-0109
Enbridge Gas Inc., 3595 Tecumseh Road, Mooretown, ON N0N 1M0	Part of Lot 20, Concession 5, Moore, Part of Lot 19, Concession 7, Moore, St. Clair	Landowner	43298-0128 43303-0118
	Part of Lot 19, Concession 6, Moore, St. Clair	Landowner	43303-0067
	Part of Lot 16, Concession 8, Moore, St. Clair	Landowner	43298-0104
	Part of Lot 16, Concession 9, Moore, St. Clair	Landowner	43294-0094
	Parts of Lot 17, Concession 5, Moore, St. Clair	Landowner	43303-0099 43303-0105

	Part of Lot 13, Concession 4, Moore, St. Clair	Landowner	43311-0081
	Part of Lot 16, Concession 8, Moore, Part of Lot 16, Concession 9, Moore, St. Clair	Landowner	43294-0095 43298-0105
	Part of Lot 17, Concession 9, Moore, St. Clair	Landowner	43294-0090
	Part of Lot 17, Concession 9, Moore, St. Clair	Landowner	43294-0091
	Parts of Lot 13, Concession 5, Moore, St. Clair	Landowner	43302-0077 43302-0078
	Part of Lots 16 & 17, Concession 7, Moore, St. Clair	Landowner	43298-0113
	Part of Lot 14, Concession 4, Moore, St. Clair	Landowner	43311-0079
	Part of Lot 19, Concession 6, Moore, St. Clair	Landowner	43303-0066
	Part of Lot 18, Concession 4, Moore, St. Clair	Landowner	43311-0053

	Part of Lot 17, Concession 8, Moore, St. Clair	Landowner	43298-0100
	Part of Lot 16, Concession 4, Moore, St. Clair	Landowner	43311-0059
	Part of Lots 16 & 17, Concession 7, Moore, St. Clair	Landowner	43298-0113
	Parts of Lot 15, Concession 5, Moore, St. Clair	Landowner	43302-0069 43302-0070
	Part of Lot 15, Concession 5, Moore, St. Clair	Landowner	43302-0068
	Part of Lot 13, Concession 4, Moore, St. Clair	Landowner	43311-0082
	Part of Lot 20, Concession 5, Moore, St. Clair	Landowner	43303-0119
	Part of Lot 16, Concession 7, Moore, St. Clair	Landowner	43298-0116
	Part of Lot 15, Concession 4, Moore, St. Clair	Landowner	43311-0073
	Part of Lot 15, Concession 4, Moore, St. Clair	Landowner	43311-0074

	Part of Lot 18, Concession 6, Moore, St. Clair	Landowner	43303-0084
	Part of Lot 18, Concession 6, Moore, St. Clair	Landowner	43303-0085
	Part of Lot 16, Concession 5, Moore, St. Clair	Landowner	43303-0104
	Part of Lot 19, Concession 5, Moore, St. Clair	Landowner	43303-0079
	Part of Lot 15, Concession 5, Moore, St. Clair	Landowner	43302-0073
	Part of Lot 15, Concession 5, Moore, St. Clair	Landowner	43302-0066
	Part of Lot 13, Concession 4, Moore, Part of Lots 13, 14 & 15, Concession 5, Moore, St. Clair	Landowner	Part of 43302-0286 43311-0084
	Part of Lot 18, Concession 8, Moore, St. Clair	Landowner	43298-0098
	Part of Lot 17, Concession 7, Moore, St. Clair	Landowner	43298-0124
	Part of Lot 17, Concession 7, Moore, St. Clair	Landowner	43298-0123

	Part of Lot 17, Concession 4, Moore, Part of Lot 16, Concession 7, Moore, St. Clair	Landowner	43298-0115 43311-0056
	Part of Lot 16, Concession 4, Moore, St. Clair	Landowner	43311-0062
	Part of Lot 15, Concession 5, Moore, St. Clair	Landowner	43302-0067
	Parts of Lot 19, Concession 5, Moore, St. Clair	Landowner	43303-0078 43303-0080 43303-0081
	Part of Lot 17, Concession 6, Moore, St. Clair	Landowner	43303-0087
	Parts of Lot 13, Concession 5, Moore, St. Clair	Landowner	43302-0077 43302-0078
	Part of Lot 16, Concession 9, Moore, St. Clair	Landowner	43294-0094
	Part of Lot 15, Concession 5, Moore, St. Clair	Landowner	43302-0074
	Part of Lot 16, Concession 4, Moore, St. Clair	Landowner	43311-0061
	Part of Lot 15, Concession 4, Moore, St. Clair	Landowner	43311-0076

<p>The Corporation of the County of Lambton, 789 Broadway Street, Wyoming, ON N0N 1T0</p>	<p>Parts of Lots 13, 14, 15, 16, 17 & 18, Concession 4, Moore, Parts of Lots 13, 14, 15, 16, 19 & 20, Concession 5, Moore, Part of Lot 19, Concession 6, Moore, Part of Lot 16, Concession 7, Moore, Part of Lot 16, Concession 8, Moore, Part of Lot 16, Concession 9, Moore, Parts of the Road Allowance between Concessions 4 & 5 (Courtright Line), Moore, Part of the Road Allowance between Lots 15 & 16, Concessions 4, 5, 7, 8 & 9, (Kimball Road) Moore, Part of the Road Allowance between Lots 18 & 19, Concessions 4, 5 & 6, (Tecumseh Road) Moore, St. Clair</p>	<p>Landowner</p>	<p>43294-0053 43299-0051 43302-0051 43302-0052 43303-0052 43303-0054 Part of 43303-0074 43303-0109 43303-0110 43303-0111 43311-0051 43311-0070</p>
<p>The Corporation of The Township of St. Clair 1155 Emily Street, Mooretown ON N0N 1M0</p>	<p>Part of Lot 18, Concession 4, Moore, Part of Lot 19, Concession 5, Moore, Part of Lot 19, Concession 6, Moore, Part of Lot 18, Concession 7, Moore, Parts of Lots 17 & 18, Concession 8, Moore, Parts of the Road Allowance between Concessions 4 & 5 (Original Road Allowance exc. Courtright Line), Moore, Part of the Road Allowance between Concessions 8 & 9, (Rokeby Line) Moore, Part of the Road Allowance between Concessions 6 & 7, (Moore Line) Moore, Parts of the Road Allowance between Lots 18 & 19, Concessions 4, 5, 6, 7 & 8, (Tecumseh Road) Moore, St. Clair</p>	<p>Landowner</p>	<p>43294-0052 43298-0052 43298-0054 43298-0102 Part of 43298-0103 43303-0054 43303-0110 43303-0111 43311-0051</p>

	Part of Lot 18, Concession 6, Moore, St. Clair	Landowner	43303-0082
	Part of Lot 17, Concession 8, Moore, Part of Lot 17, Concession 9, Moore, St. Clair	Landowner	43298-0093 43298-0129
	Part of Lot 18, Concession 6, Moore, St. Clair	Landowner	43303-0100
	Part of Lot 17, Concession 9, Moore, St. Clair	Landowner	43294-0092
	Part of Lot 18, Concession 4, Moore, St. Clair	Landowner	43311-0055
	Parts of Lot 16, Concession 5, Moore, St. Clair	Landowner	43303-0103 43303-0106
	Part of Lot 18, Concession 7, Moore, St. Clair	Landowner	43298-0125
	Part of Lot 17, Concession 8, Moore, St. Clair	Landowner-- MRO	Part of 43298-0103
	Part of Lot 18, Concession 4, Moore, St. Clair	Landowner-- MRO	43311-0053
Enbridge Gas Inc., 3595 Tecumseh Road, Mooretown, ON N0N 1M0	Part of Lot 17, Concession 8, Moore, St. Clair	Landowner-- MRO	Part of 43298-0103
	Part of Lot 19, Concession 6, Moore, St. Clair	Landowner-- MRO	43303-0066

	Part of Lot 20, Concession 5, Moore, St. Clair	Landowner--MRO	43303-0074
	Parts of Lot 17, Concession 5, Moore, St. Clair	Landowner--MRO	43303-0098 43303-0107
	Part of Lot 19, Concession 6, Moore, St. Clair	Landowner--MRO	43303-0065
	Part of Lots 13 & 14, Concession 5, Moore, St. Clair	Landowner--MRO	43302-0268
Ministry of North Development and Mines for Minister of Mines, Mining Lands Section, 933 Ramsey Lake Road, 6th Floor, Sudbury, ON P3E 6B5	Parts of Lots 13, 14, 15, 16, 17 & 18, Concession 5, Moore, Part of the Road Allowance between Concessions 4 & 5, Moore, Parts of the Road Allowance between Lots 18 & 19, Concessions 4 & 5, (Tecumseh Road) Moore, St. Clair	Landowner--MRO	Unpatented land under: 43302-0081 43303-0096 43303-0114 43310-0100
	Part of Lot 17, Concession 8, Moore, St. Clair	Landowner--SRO	Part of 43298-0103
The Corporation of The Township of St. Clair 1155 Emily Street, Mooretown ON N0N 1M0	Part of Lots 16, 17 & 18, Concession 8, Moore, St. Clair	Landowner--SRO	43298-0121
The Hydro-Electric Power Commission of Ontario (Ontario Hydro) 185 Clegg Road, P.O. Box 4300, Internal R32, Markham, ON L6G 1B7	Parts of Lots 13, 14, 15, 16, 17 & 18, Concession 5, Moore, Parts of the Road Allowance between Concessions 4 & 5, Moore, Parts of the Road Allowance between Lots 18 & 19, Concessions 4 & 5, (Tecumseh Road) Moore, St. Clair	Landowner--SRO	43302-0051 43302-0081 43303-0052 43303-0096 43303-0110 43303-0114 43310-0100

	Part of Lot 20, Concession 6, Moore, St. Clair	Lessee	43303-0063
	Part of Lot 17, Concession 8, Moore, St. Clair	Lessee	Part of 43298-0103
	Part of Lots 14 & 15, Concession 6, Moore, Part of Lots 13, 14 & 15, Concession 5, Moore, St. Clair	Lessee	43302-0286
Enbridge Gas Inc. 3593 Tecumseh Road, Mooretown, ON N0N 1M0	Parts of Lot 15, Concession 5, Moore, Parts of Lots 16, 17 & 18, Concession 7, Moore, Parts of Lots 16, 17 & 18, Concession 8, Moore, Parts of Lots 16 & 17, Concession 9, Moore, St. Clair	Lessee, Agreement Holder	43294-0090
			43294-0091
			43294-0092
			43294-0093
			43294-0094
			43294-0095
			43298-0098
			43298-0100
			43298-0103
			43298-0104
			43298-0105
			43298-0106
			43298-0107
			43298-0109
			43298-0112
			43298-0113
			43298-0114
			43298-0115
			43298-0116
			43298-0123
			43298-0124
			43298-0125
			43298-0129
			43298-0130
			43302-0065
			43302-0066
			43302-0067
			43302-0068

Enbridge Gas Inc. 3593 Tecumseh Road, Mooretown, ON N0N 1M0	Parts of Lots 16, 17 & 18, Concession 4, Moore, Parts of Lots 13, 14, 15, 16, 19 & 20, Concession 5, Moore, Parts of Lots 13, 14 & 15, SRO, Concession 5, Moore, Parts of Lots 18, 19 & 20, Concession 6, Moore, Parts of the Road Allowance between Concessions 4 & 5, Moore, Parts of the Road Allowance between Lots 18 & 19, Concessions 4, 5 & 6, Moore, St. Clair	Lessee, Agreement Holder	43302-0069
			43302-0070
			43302-0071
			43302-0072
			43302-0073
			43302-0074
			43302-0075
			43302-0076
			43302-0077
			43302-0078
			43302-0081
			43302-0286
			43303-0052
			43303-0054
			43303-0060
			43303-0061
			43303-0062
			43303-0063
			43303-0064
			43303-0065
			43303-0066
			43303-0067
			43303-0074
			43303-0078
			43303-0079
			43303-0080
			43303-0081
			43303-0082
			43303-0083

Enbridge Gas Inc. 3593 Tecumseh Road, Mooretown, ON N0N 1M0	Parts of Lot 18, Concession 4, Moore, Parts of Lots 16, 17, 18 & 20, Concession 5, Moore, Parts of Lots 16, 17 & 18, Concession 6, Moore, Parts of the Road Allowance between Concessions 4 & 5, Moore, St. Clair	Lessee, Agreement Holder	43303-0084
			43303-0085
			43303-0086
			43303-0087
			43303-0088
			43303-0089
			43303-0094
			43303-0095
			43303-0096
			43303-0097
			43303-0098
			43303-0099
			43303-0100
			43303-0101
			43303-0102
			43303-0103
			43303-0104
			43303-0105
			43303-0106
			43303-0107
			43303-0108
			43303-0109
			43303-0114
			43303-0118
			43303-0119
			43310-0100
			43311-0053
			43311-0054

Enbridge Gas Inc. 3593 Tecumseh Road, Mooretown, ON N0N 1M0	Parts of Lots 13, 14, 15, 16, 17 & 18, Concession 4, Moore, St. Clair	Lessee, Agreement Holder	43311-0055
			43311-0056
			43311-0057
			43311-0058
			43311-0059
			43311-0060
			43311-0061
			43311-0062
			43311-0071
			43311-0072
			43311-0073
			43311-0074
			43311-0075
			43311-0076
			43311-0077
			43311-0078
			43311-0079
			43311-0080
			43311-0081
			43311-0082
			43311-0083
			43311-0084

Imperial Oil Limited 505 Quarry Park Blvd., Calgary, AB T2C 5N1	Parts of Lot 15, Concession 5, Moore, Parts of Lots 16, 17 & 18, Concession 7, Moore, Parts of Lots 16, 17 & 18, Concession 8, Moore, Parts of Lots 16 & 17, Concession 9, Moore, St. Clair	Lessee, Agreement Holder	43294-0090
			43294-0091
			43294-0092
			43294-0093
			43294-0094
			43294-0095
			43298-0098
			43298-0100
			43298-0103
			43298-0104
			43298-0105
			43298-0106
			43298-0107
			43298-0109
			43298-0112
			43298-0113
			43298-0114
			43298-0115
			43298-0116
			43298-0123
			43298-0124
			43298-0125
			43298-0129
			43298-0130
			43302-0065
			43302-0066
			43302-0067
			43302-0068


Imperial Oil Limited 505 Quarry Park Blvd., Calgary, AB T2C 5N1	Parts of Lots 16, 17 & 18, Concession 4, Moore, Parts of Lots 13, 14, 15, 16, 19 & 20, Concession 5, Moore, Parts of Lots 13, 14 & 15, SRO, Concession 5, Moore, Parts of Lots 18, 19 & 20, Concession 6, Moore, Parts of the Road Allowance between Concessions 4 & 5, Moore, Parts of the Road Allowance between Lots 18 & 19, Concessions 4, 5 & 6, Moore, St. Clair	Lessee, Agreement Holder	43302-0069
			43302-0070
			43302-0071
			43302-0072
			43302-0073
			43302-0074
			43302-0076
			43302-0077
			43302-0078
			43302-0081
			43302-0286
			43303-0052
			43303-0054
			43303-0060
			43303-0061
			43303-0062
			43303-0063
			43303-0064
			43303-0065
			43303-0066
			43303-0067
			43303-0074
			43303-0078
			43303-0079
			43303-0080
			43303-0081
			43303-0083

Imperial Oil Limited 505 Quarry Park Blvd., Calgary, AB T2C 5N1	Parts of Lot 18, Concession 4, Moore, Parts of Lots 16, 17, 18 & 20, Concession 5, Moore, Parts of Lots 16, 17 & 18, Concession 6, Moore, Parts of the Road Allowance between Concessions 4 & 5, Moore, St. Clair	Lessee, Agreement Holder	43303-0084
			43303-0085
			43303-0086
			43303-0087
			43303-0088
			43303-0089
			43303-0094
			43303-0095
			43303-0096
			43303-0097
			43303-0098
			43303-0099
			43303-0100
			43303-0101
			43303-0102
			43303-0103
			43303-0104
			43303-0105
			43303-0106
			43303-0107
			43303-0108
			43303-0109
			43303-0118
			43303-0119
			43311-0053
			43311-0054

Imperial Oil Limited 505 Quarry Park Blvd., Calgary, AB T2C 5N1	Parts of Lots 13, 14, 15, 16, 17 & 18, Concession 4, Moore, St. Clair	Lessee, Agreement Holder	43311-0055
			43311-0056
			43311-0057
			43311-0058
			43311-0059
			43311-0060
			43311-0061
			43311-0062
			43311-0071
			43311-0072
			43311-0073
			43311-0074
			43311-0075
			43311-0076
			43311-0077
			43311-0078
			43311-0079
			43311-0080
			43311-0081
			43311-0082
			43311-0083
			43311-0084
	Part of Lot 16, Concession 4, Moore, St. Clair	Life Interest Holder	43311-0062
	Part of Lot 16, Concession 8, Moore, St. Clair	Life Interest Holder	43298-0105
	Part of Lots 16 & 17, Concession 7, Moore, St. Clair	Life Interest Holder	43298-0113
	Part of Lot 16, Concession 4, Moore, St. Clair	Life Interest Holder	43311-0058
	Part of Lot 19, Concession 6, Moore, St. Clair	Life Interest Holder	43303-0066
	Part of Lot 17, Concession 6, Moore, St. Clair	Life Interest Holder	43303-0087

	Part of Lot 17, Concession 7, Moore, St. Clair	Life Interest Holder--MRO	43298-0124
	Part of Lot 16, Concession 7, Moore, St. Clair	Life Interest Holder--MRO	43298-0115
	Part of Lot 16, Concession 4, Moore, St. Clair	Mortgagee	43311-0062
Bank of Montreal, 200 Ouellette Ave., Windsor, ON N9A 1A5	Part of Lot 18, Concession 8, Moore, Part of Lot 17, Concession 9, Moore, St. Clair	Mortgagee	43294-0093 43298-0130
Canadian Imperial Bank of Commerce, 100 University Ave., 3rd Floor, Toronto, ON M5J 2V4	Part of Lot 15, Concession 4, Moore, St. Clair	Mortgagee	43311-0073
	Parts of Lots 16 & 17, Concession 5, Moore, St. Clair	Mortgagee	43303-0097 43303-0101
Farm Credit Canada, Suite #200, 1133 St. George Blvd, Moncton, N.B. E1E 4E1	Parts of Lots 14, 15 & 16, Concession 4, Moore, Parts of Lot 13, Concession 5, Moore, Part of Lot 18, Concession 6, Moore, St. Clair	Mortgagee	43302-0077 43302-0078 43303-0085 43311-0062 43311-0077
Libro Credit Union Limited, 217 York Street, London, ON N6A 5P9	Parts of Lot 15, Concession 5, Moore, St. Clair	Mortgagee	43302-0067 43302-0068 43302-0071
Mainstreet Credit Union Limited, 40 Keil Drive South, Chatham, ON N7M 3G8	Part of Lot 15, Concession 5, Moore, St. Clair	Mortgagee	43302-0066
Mainstreet Credit Union Limited, 201 Hill Street, Corunna, ON N0N 1G0	Parts of Lot 18, Concession 4, Moore, St. Clair	Mortgagee	43303-0108 43311-0054

Mainstreet Credit Union Limited, 1295 London Road, Sarnia, ON N7S 1P6	Parts of Lots 18 & 19, Concession 6, Moore, Part of Lot 16, Concession 7, Moore, St. Clair	Mortgagee	43298-0114 43303-0066 43303-0083
Mainstreet Credit Union Limited, 2394 Jane Street, Brigden, ON N0N 1B0	Part of Lot 15, Concession 4, Moore, Part of Lot 16, Concession 5, Moore, Parts of Lot 18, Concession 7, Moore, St. Clair	Mortgagee	43298-0109 43298-0125 43303-0101 43311-0075
	Part of Lot 15, Concession 5, Moore, St. Clair	Mortgagee	43302-0067
	Part of Lot 15, Concession 5, Moore, St. Clair	Mortgagee	43302-0074
Royal Bank of Canada, 10 York Mills Road, 3rd Floor, Toronto, ON M2P 0A2	Part of Lot 15, Concession 5, Moore, Part of Lot 16, Concession 7, Moore, Part of Lot 17, Concession 8, Moore, St. Clair	Mortgagee	Part of 43298-0103 43298-0116 43302-0073
Royal Bank of Canada, 180 Wellington St. West, 2nd Floor, Toronto, ON M5J 1J1	Part of Lot 16, Concession 4, Moore, Part of Lot 19, Concession 6, Moore, Part of Lot 17, Concession 7, Moore, St. Clair	Mortgagee	43298-0123 43303-0064 43311-0059
Southwest Regional Credit Union Ltd., 57 McNaughton Ave., Wallaceburg, ON N7A 1R7	Part of Lot 15, Concession 4, Moore, St. Clair	Mortgagee	43311-0074
Southwest Regional Credit Union Ltd., 1205 Exmouth Street, Sarnia, ON N7S 1W7	Part of Lots 13 & 14, Concession 5, Moore, Part of Lot 19, Concession 6, Moore, St. Clair	Mortgagee	43302-0076 43303-0067

The Bank of Nova Scotia, 10 Wright Blvd., Stratford, ON N5A 7X9	Parts of Lots 13, 14 & 15, Concession 4, Moore, Part of Lot 20, Concession 6, Moore, Part of Lot 18, Concession 8, Moore, St. Clair	Mortgagee	43298-0098 43303-0060 43311-0077 43311-0079 43311-0083
The Bank of Nova Scotia, 4184 Petrolia Line, Petrolia, ON N0N 1R0	Parts of Lot 17, Concession 5, Moore, Parts of Lots 16, 17 & 19, Concession 6, Moore, St. Clair	Mortgagee	43303-0065 43303-0088 43303-0089 43303-0099 43303-0105
The Royal Bank of Canada, 348 Lyndock Street, Corunna, ON N0N 1G0	Part of Lot 16, Concession 9, Moore, St. Clair	Mortgagee	43294-0094
The Toronto-Dominion Bank, 4201 Petrolia Line, Petrolia, ON N0N 1R0	Part of Lot 18, Concession 4, Moore, Parts of Lot 16, Concession 5, Moore, St. Clair	Mortgagee	43303-0103 43303-0106 43311-0055
The Bank of Nova Scotia, 1584 Main Street, Brigden, ON N0N 1B0	Part of Lot 20, Concession 6, Moore, Part of Lot 17, Concession 9, Moore, St. Clair	Mortgagee	43294-0090 43303-0062
The Toronto-Dominion Bank, 4720 Tahoe Blvd., 5th Floor, Mississauga, ON L4W 5P2	Part of Lot 15, Concession 5, Moore, Part of Lot 17, Concession 8, Moore, St. Clair	Mortgagee	43298-0100 43302-0072
	Part of Lot 16, Concession 8, Moore, St. Clair	Notice of Agreement	43298-0104
Enbridge Gas Inc. 3593 Tecumseh Road, Mooretown, ON N0N 1M0	Parts of Lot 16, Concession 5, Moore, St. Clair	Notice of Agreement	43303-0103 43303-0106
Ministry of the Environment, The Director, Section 3a, E.P.A., 1 St. Clair Ave. West, 5th Floor, Toronto, ON M4V 1K7	Part of Lot 20, Concession 5, Moore, St. Clair	Notice of Agreement	43303-0074

Ministry of the Environment, The Secretary, Environmental Appeal Board, 1 St. Clair Ave. West, 5th Floor, Toronto, ON M4V 1K7	Part of Lot 20, Concession 5, Moore, St. Clair	Notice of Agreement	43303-0074
The Corporation of The Township of St. Clair 1155 Emily Street, Mooretown ON N0N 1M0	Parts of Lots 13, 14 & 15, SRO, Concession 5, Moore, Parts of Lot 19, Concession 7, Moore, St. Clair	Notice of Agreement	43298-0127 43298-0128 43302-0081
	Part of Lot 15, Concession 4, Moore, St. Clair	Notice of Interest	43311-0074
	Part of Lot 14, Concession 5, Moore, St. Clair	Notice of Interest	43302-0075
	Part of Lot 18, Concession 6, Moore, St. Clair	Notice of Interest	43303-0084
	Part of Lot 16, Concession 8, Moore, St. Clair	Notice of Interest	43298-0105
	Part of Lot 19, Concession 5, Moore, St. Clair	Notice of Interest	43303-0079
	Parts of Lot 16, Concession 4, Moore, St. Clair	Notice of Interest	43311-0058 43311-0060
	Part of Lot 17, Concession 6, Moore, St. Clair	Notice of Interest	43303-0087
	Part of Lot 15, Concession 4, Moore, St. Clair	Notice of Interest	43311-0072

	Part of Lot 15, Concession 4, Moore, St. Clair	Notice of Interest	43311-0072
	Part of Lot 14, Concession 5, Moore, St. Clair	Notice of Interest	43302-0075
	Part of Lot 17, Concession 8, Moore, St. Clair	Notice of Interest--MRO	43298-0100
	Part of Lot 17, Concession 7, Moore, St. Clair	Notice of Interest--MRO	43298-0124
	Part of Lot 17, Concession 9, Moore, St. Clair	Notice of Interest--MRO	43294-0090
	Part of Lots 16, 17 & 18, Concession 5, Moore, Part of the Road Allowance between Concessions 4 & 5, Moore, St. Clair	ROW/Easement	43303-0096
	Part of Lots 16, 17 & 18, Concession 5, Moore, Part of the Road Allowance between Concessions 4 & 5, Moore, St. Clair	ROW/Easement	43303-0096
	Part of Lot 17, Concession 8, Moore, Parts of Lot 17, Concession 9, Moore, St. Clair	ROW/Easement	43294-0090 43294-0091 43298-0103
	Parts of Lots 13, 14 & 15, Concession 5, Moore, Parts of Lots 13, 14 & 15, SRO, Concession 5, Moore, St. Clair	ROW/Easement	43302-0068 43302-0071 43302-0076 43302-0081
	Parts of Lot 15, Concession 5, Moore, St. Clair	ROW/Easement	43302-0068 43302-0071

Enbridge Energy Distribution Inc., 3593 Tecumseh Road, Mooretown, ON N0N 1M0	Parts of Lots 13, 14, 15, 16, 17 & 18, Concession 5, SRO, Moore, Parts of the Road Allowance between Concessions 4 & 5, Moore, St. Clair	ROW/Easement	43302-0081 43303-0096 43303-0110 43310-0100
Enbridge Gas Inc. 3593 Tecumseh Road, Mooretown, ON N0N 1M0	Parts of Lots 13, 14, 15, 16, 17 & 18, Concession 4, Moore, Parts of Lots 16, 17, 18 & 20, Concession 5, Moore, Parts of Lots 16, 17 & 18, Concession 6, Moore, Part of the Road Allowance between Concessions 4 & 5, Moore, St. Clair	ROW/Easement	43303-0086 43303-0087 43303-0088 43303-0089 43303-0094 43303-0095 43303-0096 43303-0097 43303-0098 43303-0099 43303-0100 43303-0101 43303-0102 43303-0103 43303-0104 43303-0105 43303-0106 43303-0107 43303-0110 43303-0114 43303-0118 43303-0119 43310-0100 43311-0055 43311-0058 43311-0059 43311-0061 43311-0062 43311-0075 43311-0076 43311-0076 43311-0077 43311-0078 43311-0080 43311-0081 43311-0082 43311-0083 43311-0084

<p>Enbridge Gas Inc. 3593 Tecumseh Road, Mooretown, ON N0N 1M0</p>	<p>Parts of Lot 15, Concession 5, Moore, Parts of Lots 16, 17 & 18, Concession 7, Moore, Parts of Lots 17 & 18, Concession 8, Moore, Part of Lot 16, Concession 9, Moore, Part of the Road Allowance between Lots 18 & 19, Concessions 7 & 8, Moore, St. Clair</p>	<p>ROW/Easement</p>	<p>43294-0095 43298-0054 43298-0098 43298-0100 43298-0103 43298-0106 43298-0107 43298-0109 43298-0112 43298-0113 43298-0114 43298-0115 43298-0116 43298-0123 43298-0124 43298-0125 43298-0129 43298-0130 43302-0065 43302-0066 43302-0067 43302-0068 43302-0069 43302-0070</p>
<p>Enbridge Gas Inc. 3593 Tecumseh Road, Mooretown, ON N0N 1M0</p>	<p>Parts of Lots 16, 17 & 18, Concession 4, Moore, Parts of Lots 13, 14, 15, 16, 19 & 20, Concession 5, Moore, Parts of Lots 13, 14 & 15, SRO, Concession 5, Moore, Parts of Lots 18, 19 & 20, Concession 6, Moore, Parts of the Road Allowance between Concessions 4 & 5, Moore, Part of the Road Allowance between Lots 18 & 19, Concessions 4, 5 & 6, Moore, St. Clair</p>	<p>ROW/Easement</p>	<p>43302-0071 43302-0075 43302-0076 43302-0077 43302-0081 43302-0286 43303-0052 43303-0054 43303-0060 43303-0061 43303-0062 43303-0063 43303-0064 43303-0065 43303-0066 43303-0067 43303-0074 43303-0083 43303-0084 43303-0085</p>

Her Majesty the Queen by the Ministry of the Environment, Parliament Hill, Toronto, ON	Part of Lots 13, 14, 15, 16, 17 & 18, Concession 5, Moore, Part of the Road Allowance between Concessions 4 & 5, Moore, St. Clair	ROW/Easement	43302-0081 43303-0096
Niagara Gas Transmission Limited, 500 Consumers Road, Box 650, Scarborough, ON M1K 5E3	Parts of Lot 19, Concession 7, Moore, St. Clair	ROW/Easement	43298-0127 43298-0128
	Parts of Lots 16 & 17, Concession 9, Moore, St. Clair	ROW/Easement	43294-0090 43294-0091 43294-0093 43294-0094 43294-0095
	Part of Lot 18, Concession 7, Moore, St. Clair	ROW/Easement	43298-0106
	Parts of Lot 16, Concession 4, Moore, Parts of Lots 16 & 17, Concession 5, Moore, Parts of Lots 16 & 17, Concession 6, Moore, Parts of Lots 16 & 17, Concession 7, Moore, Parts of Lots 16 & 17, Concession 8, Moore, Parts of Lots 16 & 17, Concession 9, Moore, Part of the Road Allowance between Concessions 4 & 5, Moore, St. Clair	ROW/Easement	43294-0090 43294-0091 43294-0093 43294-0094 43298-0103 43298-0104 43298-0112 43298-0113 43303-0087 43303-0088 43303-0096 43303-0101 43303-0103 43303-0106 43311-0058 43311-0062

The Corporation of The Township of St. Clair 1155 Emily Street, Mooretown ON N0N 1M0	Part of Lots 13, 14, 15, 16, 17, 18 & 20, Concession 5, Moore, Parts of Lots 16, 17, 18, 19 & 20, Concession 6, Moore, Part of Lot 18, Concession 7, Moore, Part of the Road Allowance between Concessions 4 & 5, Moore, St. Clair	ROW/Easement	43298-0109
			43302-0070
			43302-0071
			43302-0075
			43302-0076
			43302-0078
			43302-0081
			43302-0286
			43303-0060
			43303-0061
			43303-0062
			43303-0063
			43303-0064
			43303-0065
			43303-0066
			43303-0067
			43303-0074
			43303-0082
			43303-0083
			43303-0084
			43303-0085
			43303-0086
			43303-0087
			43303-0088
			43303-0089
			43303-0096
			43303-0100

The Hydro-Electric Power Commission of Ontario (Ontario Hydro) 185 Clegg Rd, P.O.Box 4300, R32, Markham, ON L6G 1B7	Parts of Lots 16, 17 & 18, Concession 4, Moore, Parts of Lots 13, 14, 15, 16, 17, 18, 19 & 20, Concession 5, Moore, Part of Lot 16, Concession 7, Moore, Part of Lot 16, Concession 8, Moore, Part of Lot 16, Concession 9, Moore, Part of the Road Allowance between Concessions 4 & 5, Moore, Part of the Road Allowance between Lots 18 & 19, Concession 4, Moore, St. Clair	ROW/Easement	43294-0095
			43298-0105
			43298-0115
			43302-0070
			43302-0071
			43302-0072
			43302-0073
			43302-0074
			43302-0075
			43302-0076
			43302-0078
			43303-0052
			43303-0074
			43303-0078
			43303-0079
			43303-0080
			43303-0095
			43303-0101
			43303-0102
			43303-0103
			43303-0104
			43303-0105
			43303-0106
			43303-0107
			43303-0118
			43303-0119

EB-2020-0105

ONTARIO ENERGY BOARD

IN THE MATTER OF the *Ontario Energy Board Act*,
1998, S.O. 1998, c. 15 (Schedule B);

AND IN THE MATTER OF an application by
Enbridge Gas Inc. for permission to drill a
Natural Gas Storage well in Lot 21,
Concession 7, of Moore Township, Lambton
County, to be known as Union Payne 24,
Moore 2-21-VII, within the Payne Designated
Storage Area.

AFFIDAVIT OF SEARCH OF TITLE

**I, Ann L. Gray, of the City of Sarnia, Ontario, MAKE OATH AND SAY AS
FOLLOWS:**

1. I am a Free-Lance Title Searcher retained by Enbridge Gas Inc. (the "**Applicant**"), and as such have knowledge of the matters hereinafter deposed to.
2. On or about February 6, 2020, a search of title was conducted by myself, and abstracts of title and other title documents were obtained from the Land Registry Office for the Land Titles and the Land Registry Division of Lambton, in respect of the lands situate and surrounding the location of the Payne Designated Storage Area (the "**Subject Lands**"). The said searches were conducted for the purposes of determining the status of land tenure ownership and other registered interests or encumbrancers (collectively, "**Interested Parties**") of the Subject Lands.

3. As a result of the said searches conducted, I determined the Interested Parties of the Subject Lands who would be affected by the Payne Designated Storage Area. Attached and marked as Exhibit "A" is a list of all such Interested Parties.
4. The attached list of Interested Parties was compiled on the basis of the review of the existing and proposed Payne Designated Storage Area pursuant to plans provided to me and the searches of title undertaken in connection therewith. Addresses for service for such Interested Parties were derived from the registered documents and from municipal directories, where applicable.

SWORN before me at Sarnia,)

Ontario, this 23rd day of)

March, 2020.)

Ann L. Gray

A Commissioner for Taking
Affidavits

*This is **Exhibit "A"** to the Affidavit of
Ann L. Gray, sworn before me
This 23rd day of March, 2020*



A Commissioner, etc.

FILE #	OWNER:	ADDRESS:	ENCUMBRANCES:	ADDRESS:	PIN #	LEGAL DESCRIPTION:
	The Corporation of the Township of St. Clair	1155 Emily Street, Mooretown, ON N0N 1M0			43298-0052 (Part)	Part of the Road Allowance between Concessions 6 & 7, Moore, St. Clair
	The Corporation of the Township of St. Clair	1155 Emily Street, Mooretown, ON N0N 1M0	1. Enbridge Gas Inc. (Union Gas Limited) 2. Imperial Oil Limited	1. 50 Keil Drive North, Chatham, ON N7M 5M1 2. 505 Quarry Park Blvd., Calgary, AB T2C 5N1	43298-0053 (Part)	Part of the Road Allowance between Lots 21 & 22, Concessions 7 & 8, Moore, St. Clair
16444			1. Enbridge Gas Inc. (Union Gas Limited) 2. Enbridge Gas Inc. (Enbridge Gas Distribution Inc.)	1. 50 Keil Drive North, Chatham, ON N7M 5M1 2. 3593 Tecumseh Rd., Mooretown, ON N0N 1M0	43298-0061 (Part)	Part of Lot 22, Concession 8, Moore, St. Clair
16437			1. Enbridge Gas Inc. (Union Gas Limited) 2. Enbridge Gas Inc. (Enbridge Gas Distribution Inc.)	1. 50 Keil Drive North, Chatham, ON N7M 5M1 2. 3593 Tecumseh Rd., Mooretown, ON N0N 1M0	43298-0062 (Part)	Part of Lot 22, Concession 8, Moore, St. Clair

16437			<ol style="list-style-type: none"> 1. Enbridge Gas Inc. (Union Gas Limited) 2. Enbridge Gas Inc. (Enbridge Gas Distribution Inc.) 3. The Bank of Nova Scotia 	<ol style="list-style-type: none"> 1. 50 Keil Drive North, Chatham, ON N7M 5M1 2. 3593 Tecumseh Rd., Mooretown, ON N0N 1M0 3. 4184 Petrolia Line, Petrolia, ON N0N 1R0 	43298-0063 (Part)	Part of Lot 22, Concession 8, Moore, St. Clair
16433			<ol style="list-style-type: none"> 1. Enbridge Gas Inc. (Union Gas Limited) 2. Enbridge Gas Inc. (Enbridge Gas Distribution Inc.) 3. The Toronto-Dominion Bank 	<ol style="list-style-type: none"> 1. 50 Keil Drive North, Chatham, ON N7M 5M1 2. 3593 Tecumseh Rd., Mooretown, ON N0N 1M0 3. 4201 Petrolia Line, Petrolia, ON N0N 1R0 	43298-0064 (Part)	Part of Lot 21, Concession 8, Moore, St. Clair
16443			<ol style="list-style-type: none"> 1. Enbridge Gas Inc. (Union Gas Limited) 2. Enbridge Gas Inc. (Enbridge Gas Distribution Inc.) 3. The Bank of Nova Scotia 	<ol style="list-style-type: none"> 1. 50 Keil Drive North, Chatham, ON N7M 5M1 2. 3593 Tecumseh Rd., Mooretown, ON N0N 1M0 3. 4184 Petrolia Line, Petrolia, ON N0N 1R0 	43298-0065 (Part)	Part of Lot 21, Concession 8, Moore, St. Clair





16439				<p>1. Enbridge Gas Inc. (Union Gas Limited)</p> <p>2. Enbridge Gas Inc. (Enbridge Gas Distribution Inc.)</p> <p>3. Farm Credit Canada</p> <p>4. Niagara Gas Transmission Limited</p>	<p>1. 50 Keil Drive North, Chatham, ON N7M 5M1</p> <p>2. 3593 Tecumseh Rd., Mooretown, ON N0N 1M0</p> <p>3. Suite 200, 1133 St. George Blvd., Moncton, NB E1E 4E1</p> <p>4. 500 Consumers Rd., Box 650, Scarborough, ON M1K 5E3</p>	43298-0078	Part of Lot 22, Concession 7, Moore, St. Clair
-------	--	--	--	--	---	------------	--

16439			<div>1. Enbridge Gas Inc. (Union Gas Limited)</div> <div>2. Enbridge Gas Inc. (Enbridge Gas Distribution Inc.)</div> <div>3. Royal Bank of Canada</div> <div></div>	<div>1. 50 Keil Drive North, Chatham, ON N7M 5M1</div> <div>2. 3593 Tecumseh Rd., Mooretown, ON N0N 1M0</div> <div>3. 10 York Mills Road, 3rd Floor, Toronto, ON M2P 0A2</div> <div></div>	43298-0079	Part of Lot 22, Concession 7, Moore, St. Clair
			<div>1. Enbridge Gas Inc. (Union Gas Limited)</div> <div>2. Canadian Imperial Bank of Commerce</div> <div></div> <div>4. Enbridge Gas Inc. (Enbridge Gas Distribution Inc.)</div>	<div>1. 50 Keil Drive North, Chatham, ON N7M 5M1</div> <div>2. 100 University Ave., 3rd Floor, Toronto, ON M5J 2X4</div> <div></div> <div>4. 3593 Tecumseh Rd., Mooretown, ON N0N 1M0</div>	43298-0080	Part of Lot 22, Concession 7, Moore, St. Clair





16438				<p>1. Enbridge Gas Inc. (Union Gas Limited)</p> <p>2. Farm Credit Canada</p> <p>3. The Hydro-Electric Power Commission of Ontario (Ontario Hydro)</p> <p>5. Enbridge Gas Inc. (Enbridge Gas Distribution Inc.)</p>	<p>1. 50 Keil Drive North, Chatham, ON N7M 5M1</p> <p>2. Suite 200, 1133 St. George Blvd., Moncton, NB E1E 4E1</p> <p>3. 185 Clegg Road, P.O. Box 4300, Internal R32, Markham, ON L6G 1B7</p> <p>5. 3593 Tecumseh Rd., Mooretown, ON N0N 1M0</p>	43298-0081	Part of Lot 22, Concession 7, Moore, St. Clair
-------	--	--	--	--	--	------------	--

16429				<p>1. Enbridge Gas Inc. (Union Gas Limited)</p> <p>[REDACTED]</p> <p>3. Farm Credit Canada</p> <p>4. Niagara Gas Transmission Limited</p> <p>5. Enbridge Gas Inc. (Enbridge Gas Distribution Inc.)</p>	<p>1. 50 Keil Drive North, Chatham, ON N7M 5M1</p> <p>[REDACTED]</p> <p>3. Suite 200, 1133 St. George Blvd., Moncton, NB E1E 4E1</p> <p>4. 500 Consumers Rd., Box 650, Scarborough, ON M1K 5E3</p> <p>5. 3593 Tecumseh Rd., Mooretown, ON N0N 1M0</p>	43298-0082	Part of Lot 22, Concession 7, Moore, St. Clair
	Enbridge Gas Inc. (Union Gas Limited)	50 Keil Drive North, Chatham, ON N7M 5M1	[REDACTED]			43298-0083	Part of Lot 21, Concession 7, Moore, St. Clair

16425			<p>1. Enbridge Gas Inc. (Union Gas Limited)</p> <p>2. Farm Credit Canada</p> <p>3. Niagara Gas Transmission Limited</p> <p>4. Enbridge Gas Inc. (Enbridge Gas Distribution Inc.)</p>	<p>1. 50 Keil Drive North, Chatham, ON N7M 5M1</p> <p>2. Suite 200, 1133 St. George Blvd., Moncton, NB E1E 4E1</p> <p>3. 500 Consumers Rd., Box 650, Scarborough, ON M1K 5E3</p> <p>4. 3593 Tecumseh Rd., Mooretown, ON N0N 1M0</p>	43298-0084	Part of Lot 21, Concession 7, Moore, St. Clair
16427			<p>1. Enbridge Gas Inc. (Union Gas Limited)</p> <p>2. The Toronto-Dominion Bank</p> <p>3. Enbridge Gas Inc. (Enbridge Gas Distribution Inc.)</p>	<p>1. 50 Keil Drive North, Chatham, ON N7M 5M1</p> <p>2. 4720 Tahoe Blvd., 5th Floor, Mississauga, ON L4W 5P2</p> <p>3. 3593 Tecumseh Rd., Mooretown, ON N0N 1M0</p>	43298-0085	Part of Lot 21, Concession 7, Moore, St. Clair



16427			<p>1. Enbridge Gas Inc. (Union Gas Limited)</p> <p>2. Farm Credit Canada</p> <p>3. Niagara Gas Transmission Limited</p> <p>4. Enbridge Gas Inc. (Enbridge Gas Distribution Inc.)</p>	<p>1. 50 Keil Drive North, Chatham, ON N7M 5M1</p> <p>2. Suite 200, 1133 St. George Blvd., Moncton, NB E1E 4E1</p> <p>3. 500 Consumers Rd., Box 650, Scarborough, ON M1K 5E3</p> <p>4. 3593 Tecumseh Rd., Mooretown, ON N0N 1M0</p>	43298-0086	Part of Lot 21, Concession 7, Moore, St. Clair
16432			<p>1. Enbridge Gas Inc. (Union Gas Limited)</p> <p>2. Mainstreet Credit Union Limited</p>	<p>1. 50 Keil Drive North, Chatham, ON N7M 5M1</p> <p>2. 1295 London Road, Sarnia, ON N7S 1P6</p>	43298-0087	Part of Lot 20, Concession 7, Moore, St. Clair

16432				<p>1. Enbridge Gas Inc. (Union Gas Limited)</p> <p>2. Mainstreet Credit Union Limited</p> <p>3. Niagara Gas Transmission Limited</p> <p>[REDACTED]</p> <p>5. Enbridge Gas Inc. (Enbridge Gas Distribution Inc.)</p>	<p>1. 50 Keil Drive North, Chatham, ON N7M 5M1</p> <p>2. 1295 London Road, Sarnia, ON N7S 1P6</p> <p>3. 500 Consumers Rd., Box 650, Scarborough, ON M1K 5E3</p> <p>[REDACTED]</p> <p>5. 3593 Tecumseh Rd., Mooretown, ON N0N 1M0</p>	43298-0088	Part of Lot 20, Concession 7, Moore, St. Clair
	The Corporation of the Township of St. Clair	1155 Emily Street, Mooretown, ON N0N 1M0				43303-0053 (Part)	Part of the Road Allowance between Lots 21 & 22, Concession 6, Moore, St. Clair

16426			<p>1. Enbridge Gas Inc. (Union Gas Limited)</p> <p>2. The Corporation of the Township of St. Clair</p>	<p>1. 50 Keil Drive North, Chatham, ON N7M 5M1</p> <p>2. 1155 Emily Street, Mooretown, ON N0N 1M0</p>	43303-0056 (Part)	Part of Lot 22, Concession 6, Moore, St. Clair
16435			<p>1. Enbridge Gas Inc. (Union Gas Limited)</p> <p>2. The Corporation of the Township of St. Clair</p> <p>3. Canadian Imperial Bank of Commerce</p>	<p>1. 50 Keil Drive North, Chatham, ON N7M 5M1</p> <p>2. 1155 Emily Street, Mooretown, ON N0N 1M0</p> <p>3. 3461 St. Clair Pkwy., Sombra, ON N0P 2H0</p>	43303-0057 (Part)	Part of Lot 22, Concession 6, Moore, St. Clair

16436			<p>1. Enbridge Gas Inc. (Union Gas Limited)</p> <p>2. Enbridge Gas Inc. (Enbridge Gas Distribution Inc.)</p> <p>3. Farm Credit Canada</p> <p>4. The Corporation of the Township of St. Clair</p> <p>5. Dancy Broadcasting Limited</p> <p>6. Rogers Management Services Limited</p>	<p>1. 50 Keil Drive North, Chatham, ON N7M 5M1</p> <p>2. 3593 Tecumseh Rd., Mooretown, ON N0N 1M0</p> <p>3. Suite 200, 1133 St. George Blvd., Moncton, NB E1E 4E1</p> <p>4. 1155 Emily Street, Mooretown, ON N0N 1M0</p> <p>5. 546 N. Christina St., Sarnia, ON N7T 5W6</p> <p>6. Suite 2019, 44 Victoria Street, Toronto, ON M5C 1Y2</p>	43303-0058 (Part)	Part of Lot 21, Concession 6, Moore, St. Clair
-------	--	--	--	---	-------------------	--

16431			<p>1. Enbridge Gas Inc. (Union Gas Limited)</p> <p>2. Enbridge Gas Inc. (Enbridge Gas Distribution Inc.)</p> <p>3. Farm Credit Canada</p> <p>4. The Corporation of the Township of St. Clair</p> <p>5. Dancy Broadcasting Limited</p> <p>6. Rogers Management Services Limited</p>	<p>1. 50 Keil Drive North, Chatham, ON N7M 5M1</p> <p>2. 3593 Tecumseh Rd., Mooretown, ON N0N 1M0</p> <p>3. Suite 200, 1133 St. George Blvd., Moncton, NB E1E 4E1</p> <p>4. 1155 Emily Street, Mooretown, ON N0N 1M0</p> <p>5. 546 N. Christina St., Sarnia, ON N7T 5W6</p> <p>6. Suite 2019, 44 Victoria Street, Toronto, ON MSC 1Y2</p>	43303-0058 (Part)	Part of Lot 21, Concession 6, Moore, St. Clair
-------	--	--	--	---	-------------------	--

16436			<div>1. Enbridge Gas Inc. (Union Gas Limited)</div> <div>2. Enbridge Gas Inc. (Enbridge Gas Distribution Inc.)</div> <div>3. Mainstreet Credit Union Limited</div> <div>4. The Corporation of the Township of St. Clair</div> <div>5. Royal Bank of Canada</div>	<div>1. 50 Keil Drive North, Chatham, ON N7M 5M1</div> <div>2. 3593 Tecumseh Rd., Mooretown, ON N0N 1M0</div> <div>3. 2394 Jane Street, Brigden, ON N0N 1B0</div> <div>4. 1155 Emily Street, Mooretown, ON N0N 1M0</div> <div>5. 180 Wellington St. West, 2nd Floor, Toronto, ON M5J 1J1</div>	43303-0059	Part of Lot 21, Concession 6, Moore, St. Clair
-------	---	---	--	--	------------	--

14097			<p>1. Enbridge Gas Inc. (Union Gas Limited)</p> <p>2. Farm Credit Canada</p> <p>3. The Corporation of the Township of St. Clair</p>	<p>1. 50 Keil Drive North, Chatham, ON N7M 5M1</p> <p>2. Suite 200, 1133 St. George Blvd., Moncton, NB E1E 4E1</p> <p>3. 1155 Emily Street, Mooretown, ON N0N 1M0</p>	43303-0116 (Part)	Part of Lot 22, Concession 6, Moore, St. Clair
-------	--	--	---	---	----------------------	--

From: [Erica Pequegnat](#)
To: [REDACTED] [Mailroom-VPC](#)
Subject: Courier request - to be sent today May 13th
Date: Wednesday, May 13, 2020 8:41:00 AM
Attachments: [Landowners and Encumbrancers.xlsx](#)
[Landowner Evidence Package.pdf](#)

Hello

Please courier the one copy of the attached PDF Single Sided in colour to each of the addresses on the spread sheet provided.

They must be sent today.

Please provide a list of tracking numbers.

Thank you for your help.

Erica Péquegnat

Regulatory Coordinator – Regulatory Affairs

ENBRIDGE GAS INC.

TEL: 416-495-5793

500 Consumers Road North York, Ontario M2J 1P8

enbridgegas.com

Integrity. Safety. Respect

Frist Name	Last Name	Street Number	Address 1	Address 2	City	Province	Postal Code
Imperial Oil Limited		505	Quarry Park Blvd		Calgary	AB	T2C 5N1
Farm Credit Canada		1133	St. George Blvd	Suite 200	Moncton	NB	E1E 4E1

Interrogatories - All Docume... x Tracking | UPS - United States x

1/ 1 **UPS is open for business: Service impacts related to Coronavirus** ...More

Log In | Sign Up | Locations | United States - English | My Profile

ups Quick Start Tracking Shipping Services Customer Service

Tracking Summary

1 - 3 of 3

1Z4RZV940492856138 Delivered View Details Delivered On 05/14	1Z4RZV940493783303 Delivered View Details Delivered On 05/14	1Z4RZV940492739523 Delivered View Details Delivered On 05/15
---	---	---

Feedback

From: [Erica Pequegnat](#)
To: jbaranek@stclairtownship.ca; administration@county-lambton.on.ca
Subject: EB-2020-0105 - Enbridge Gas Inc. - Kimball-Colinville and Payne Well Drilling Project - Notice of Application
Date: Wednesday, May 13, 2020 8:46:00 AM
Attachments: [Evidence Package.pdf](#)

Hello

-
To: The clerks of St. Clair Township and the County of Lambton
-

-
**Re: Enbridge Gas Inc. (Enbridge Gas)
Ontario Energy Board (Board) File No.: EB-2020-0105
Kimball-Colinville and Payne Well Drilling Project – Notice of Application**
-

Hello,

On April 9, 2020, Enbridge Gas filed an application with the Board requesting a favourable report from the Board to the Ministry of Natural Resources and Forestry for the drilling of two wells (Project) in St. Clair Township, in the County of Lambton, Ontario. One horizontal gas storage well will be drilled in the Kimball-Colinville Storage Pool. The other well, a vertical gas storage well, will be drilled in the Payne Storage Pool.

On May 7, 2020, the Board issued the Notice of Application and the Letter of Direction for the proceeding. The Board has directed Enbridge Gas to serve a copy of the Notice of Application along with Enbridge Gas' Application and the following Evidence on The clerks of St. Clair Township and County Of Lambton.

- Exhibit B-1-1 – Purpose, Need, Proposed Facilities & Timing
- Exhibit B-1-1 – Attachment 1
- Exhibit B-1-1 – Attachment 2
- Exhibit B-1-1 – Attachment 3
- Exhibit C-1-1 – Environmental
- Exhibit D-1-1 – Facilities & Project Costs
- Exhibit E-1-1 – Rates and Project Financing
- Exhibit F-1-1 – Land Use Requirements
- Exhibit G-1-1 – Indigenous Consultation Report
- Exhibit H-1-1 – Risk Assessment
- Exhibit I-1-1 – Ministry of Natural Resources and Forestry Requirements

Enclosed please find a copy of the Board's Notice of Application along with Enbridge Gas' Application and Evidence (as listed above) as filed with the Board for the Kimball-Colinville and Payne Well Drilling Project. A complete paper copy of the Evidence filed in this proceeding is available upon request. Alternatively, the Evidence can be viewed by accessing the link below:

<https://www.enbridgegas.com/Regulatory-Proceedings> and navigating to: [Other Regulatory Proceedings](#).

Erica Péquegnat

Regulatory Coordinator – Regulatory Affairs

ENBRIDGE GAS INC.

TEL: 416-495-5793

500 Consumers Road North York, Ontario M2J 1P8

[enbridgegas.com](https://www.enbridgegas.com)

Integrity. Safety. Respect

From: [Erica Pequegnat](#)
To: [Marvin Harris](#); [Mailroom-VPC](#)
Subject: Courier request - to be sent today May 13th
Date: Wednesday, May 13, 2020 8:49:00 AM
Attachments: [Indigenous Communities.xlsx](#)
[Indigenous Evidence Package.pdf](#)

Hello

Please courier the one copy of the attached PDF Single Sided in colour to each of the addresses on the spread sheet provided.

They must be sent today.

Please provide a list of tracking numbers.

Thank you for your help.

Erica Péquegnat

Regulatory Coordinator – Regulatory Affairs

ENBRIDGE GAS INC.


TEL: 416-495-5793

500 Consumers Road North York, Ontario M2J 1P8

enbridgegas.com


Integrity. Safety. Respect


Frist Name	Last Name	Street Number	Address 1	Address 2	City	Province	Postal Code
Aamjiwnaang First Nation							
Bkejwanong (Walpole Island First Nation)							
Chippewas of the Thames First Nation							
Caldwell First Nation							
Chippewas of Kettle and Stony Point							
Oneida Nation of the Thames							



Quick Start ▾

Alerts (1) | Log In | Sign Up | Locations | United States - English ▾ | My Profile ▾

Search 

Customer Service 


Tracking


Shipping


Services


Tracking Summary


1 - 6 of 6


[174R7V940494531743](#)
Delivered
[View Details](#)

Delivered On
05/15


[174R7V940494866356](#)
Delivered
[View Details](#)

Delivered On
05/15

[174R7V940490959969](#)
Delivered
[View Details](#)

Delivered On
05/20

[174R7V940494912573](#)
Delivered
[View Details](#)

Delivered On
05/14

[174R7V940493824189](#)
In Transit
[View Details](#)

Please check back later for scheduled delivery.

[174R7V940494794791](#)
Delivered
[View Details](#)

Delivered On
05/19

Feedback 

From: [Erica Pequegnat](#)
To: ["consultations@metisnation.org"](mailto:consultations@metisnation.org)
Subject: EB-2020-0105 - Enbridge Gas Inc. - Kimball-Colinville and Payne Well Drilling Project - Notice of Application
Date: Wednesday, May 13, 2020 8:53:00 AM
Attachments: [Evidence Package.pdf](#)

Hello

To: The Métis Nations of Ontario, Lands, Resources and Consultation Office

**Re: Enbridge Gas Inc. (Enbridge Gas)
Ontario Energy Board (Board) File No.: EB-2020-0105
Kimball-Colinville and Payne Well Drilling Project – Notice of Application**

Hello,

On April 9, 2020, Enbridge Gas filed an application with the Board requesting a favourable report from the Board to the Ministry of Natural Resources and Forestry for the drilling of two wells (Project) in St. Clair Township, in the County of Lambton, Ontario. One horizontal gas storage well will be drilled in the Kimball-Colinville Storage Pool. The other well, a vertical gas storage well, will be drilled in the Payne Storage Pool.

On May 7, 2020, the Board issued the Notice of Application and the Letter of Direction for the proceeding. The Board has directed Enbridge Gas to serve a copy of the Notice of Application along with Enbridge Gas' Application and the following Evidence on all the Métis Nations of Ontario, Lands, Resources and Consultation Office.

- Exhibit B-1-1 – Purpose, Need, Proposed Facilities & Timing
- Exhibit B-1-1 – Attachment 1
- Exhibit B-1-1 – Attachment 2
- Exhibit B-1-1 – Attachment 3
- Exhibit C-1-1 – Environmental
- Exhibit D-1-1 – Facilities & Project Costs
- Exhibit E-1-1 – Rates and Project Financing
- Exhibit F-1-1 – Land Use Requirements
- Exhibit G-1-1 – Indigenous Consultation Report
- Exhibit H-1-1 – Risk Assessment
- Exhibit I-1-1 – Ministry of Natural Resources and Forestry Requirements

Enclosed please find a copy of the Board's Notice of Application along with Enbridge Gas' Application and Evidence (as listed above) as filed with the Board for the Kimball-Colinville and Payne Well Drilling Project. A complete paper copy of the Evidence filed in this proceeding is available upon request. Alternatively, the Evidence can be viewed by accessing the link below:

<https://www.enbridgegas.com/Regulatory-Proceedings> and navigating to: Other Regulatory Proceedings.

Sincerely,

Erica Péquegnat

Regulatory Coordinator – Regulatory Affairs

ENBRIDGE GAS INC.

TEL: 416-495-5793

500 Consumers Road North York, Ontario M2J 1P8

[enbridgegas.com](https://www.enbridgegas.com)

Integrity. Safety. Respect

From: [Erica Pequegnat](#)
To: ["Zora.Crnojacki@oeb.ca"; "Arthur.Churchyard@ontario.ca"; "dan.minkin@ontario.ca"; "Tony.difabio@ontario.ca"; "kmanouchehri@tssa.org"; "sally.renwick@ontario.ca"; "sally.renwick@ontario.ca"; "scott.oliver@ontario.ca"; "michael.elms@ontario.ca"; "bridget.schulte-hostedde@ontario.ca"; "shannon.mccabe@ontario.ca"; "kathy.mcdonald@ontario.ca"; "ruth.orwin@ontario.ca"; "crystal.lafrance@ontario.ca"; "Barbara.Slaterry@ontario.ca"; "Patrick.Grace@infrastructureontario.ca"; "sourceprotectionscreening@ontario.ca"](#)
Subject: EB-2020-0105 - Enbridge Gas Inc - Kimball-Colinville and Payne Well Drilling Project - Notice of Application
Date: Wednesday, May 13, 2020 9:11:00 AM
Attachments: [Evidence Package.pdf](#)

Hello

To: The Ontario Pipeline Coordinating Committee

Re: Enbridge Gas Inc. (Enbridge Gas)
Ontario Energy Board (Board) File No.: EB-2020-0105
Kimball-Colinville and Payne Well Drilling Project – Notice of Application

Hello,

On April 9, 2020, Enbridge Gas filed an application with the Board requesting a favourable report from the Board to the Ministry of Natural Resources and Forestry for the drilling of two wells (Project) in St. Clair Township, in the County of Lambton, Ontario. One horizontal gas storage well will be drilled in the Kimball-Colinville Storage Pool. The other well, a vertical gas storage well, will be drilled in the Payne Storage Pool.

On May 7, 2020, the Board issued the Notice of Application and the Letter of Direction for the proceeding. The Board has directed Enbridge Gas to serve a copy of the Notice of Application along with Enbridge Gas' Application and the following Evidence on all the Ontario Pipeline Coordinating Committee.

- Exhibit B-1-1 – Purpose, Need, Proposed Facilities & Timing
- Exhibit B-1-1 – Attachment 1
- Exhibit B-1-1 – Attachment 2
- Exhibit B-1-1 – Attachment 3
- Exhibit C-1-1 – Environmental
- Exhibit D-1-1 – Facilities & Project Costs
- Exhibit E-1-1 – Rates and Project Financing
- Exhibit F-1-1 – Land Use Requirements
- Exhibit G-1-1 – Indigenous Consultation Report
- Exhibit H-1-1 – Risk Assessment
- Exhibit I-1-1 – Ministry of Natural Resources and Forestry Requirements

Enclosed please find a copy of the Board's Notice of Application along with Enbridge Gas' Application and Evidence (as listed above) as filed with the Board for the Kimball-Colinville and Payne Well Drilling Project. A complete paper copy of the Evidence filed in this proceeding is available upon request. Alternatively, the Evidence can be viewed by accessing the link below:

<https://www.enbridgegas.com/Regulatory-Proceedings> and navigating to: Other Regulatory Proceedings.

Sincerely,

Erica Péquegnat

Regulatory Coordinator – Regulatory Affairs

ENBRIDGE GAS INC.

TEL: 416-495-5793

500 Consumers Road North York, Ontario M2J 1P8

[enbridgegas.com](https://www.enbridgegas.com)

Integrity. Safety. Respect

From: [Erica Pequegnat](#)
To: POSRecords@ontario.ca; Chelsea.Ungar@ontario.ca
Subject: EB-2020-0105 - Enbridge Gas Inc - Kimball-Colinville and Payne Well Drilling Project - Notice of Application
Date: Wednesday, May 13, 2020 9:15:00 AM
Attachments: [Evidence Package.pdf](#)

Hello

To: The Ministry of Natural Resources and Forestry, Petroleum Operations Section, London, Ontario

**Re: Enbridge Gas Inc. (Enbridge Gas)
Ontario Energy Board (Board) File No.: EB-2020-0105
Kimball-Colinville and Payne Well Drilling Project – Notice of Application**

Hello,

On April 9, 2020, Enbridge Gas filed an application with the Board requesting a favourable report from the Board to the Ministry of Natural Resources and Forestry for the drilling of two wells (Project) in St. Clair Township, in the County of Lambton, Ontario. One horizontal gas storage well will be drilled in the Kimball-Colinville Storage Pool. The other well, a vertical gas storage well, will be drilled in the Payne Storage Pool.

On May 7, 2020, the Board issued the Notice of Application and the Letter of Direction for the proceeding. The Board has directed Enbridge Gas to serve a copy of the Notice of Application along with Enbridge Gas' Application and the following Evidence on all The Ministry of Natural Resources and Forestry, Petroleum Operations Section, London, Ontario.

- Exhibit B-1-1 – Purpose, Need, Proposed Facilities & Timing
- Exhibit B-1-1 – Attachment 1
- Exhibit B-1-1 – Attachment 2
- Exhibit B-1-1 – Attachment 3
- Exhibit C-1-1 – Environmental
- Exhibit D-1-1 – Facilities & Project Costs
- Exhibit E-1-1 – Rates and Project Financing
- Exhibit F-1-1 – Land Use Requirements
- Exhibit G-1-1 – Indigenous Consultation Report
- Exhibit H-1-1 – Risk Assessment
- Exhibit I-1-1 – Ministry of Natural Resources and Forestry Requirements

Enclosed please find a copy of the Board's Notice of Application along with Enbridge Gas' Application and Evidence (as listed above) as filed with the Board for the Kimball-Colinville and Payne Well Drilling Project. A complete paper copy of the Evidence filed in this proceeding is available upon request. Alternatively, the Evidence can be viewed by accessing the link below:

<https://www.enbridgegas.com/Regulatory-Proceedings> and navigating to: [Other Regulatory Proceedings](#).

Sincerely,

Erica Péquegnat

Regulatory Coordinator – Regulatory Affairs

ENBRIDGE GAS INC.

TEL: 416-495-5793

500 Consumers Road North York, Ontario M2J 1P8

[enbridgegas.com](https://www.enbridgegas.com)

Integrity. Safety. Respect

From: [Erica Pequegnat](#)
To: ["dcundick@scrca.on.ca"](mailto:dcundick@scrca.on.ca)
Subject: EB-2020-0105 - Enbridge Gas Inc. - Kimball-Colinville and Payne Well Drilling Project - Notice of Application
Date: Wednesday, May 13, 2020 9:23:00 AM
Attachments: [Evidence Package.pdf](#)

Hello

To: St. Clair Region Conservation Authority

**Re: Enbridge Gas Inc. (Enbridge Gas)
Ontario Energy Board (Board) File No.: EB-2020-0105
Kimball-Colinville and Payne Well Drilling Project – Notice of Application**

Hello,

On April 9, 2020, Enbridge Gas filed an application with the Board requesting a favourable report from the Board to the Ministry of Natural Resources and Forestry for the drilling of two wells (Project) in St. Clair Township, in the County of Lambton, Ontario. One horizontal gas storage well will be drilled in the Kimball-Colinville Storage Pool. The other well, a vertical gas storage well, will be drilled in the Payne Storage Pool.

On May 7, 2020, the Board issued the Notice of Application and the Letter of Direction for the proceeding. The Board has directed Enbridge Gas to serve a copy of the Notice of Application along with Enbridge Gas' Application and the following Evidence on all the St. Clair Region Conservation Authority.

- Exhibit B-1-1 – Purpose, Need, Proposed Facilities & Timing
- Exhibit B-1-1 – Attachment 1
- Exhibit B-1-1 – Attachment 2
- Exhibit B-1-1 – Attachment 3
- Exhibit C-1-1 – Environmental
- Exhibit D-1-1 – Facilities & Project Costs
- Exhibit E-1-1 – Rates and Project Financing
- Exhibit F-1-1 – Land Use Requirements
- Exhibit G-1-1 – Indigenous Consultation Report
- Exhibit H-1-1 – Risk Assessment
- Exhibit I-1-1 – Ministry of Natural Resources and Forestry Requirements

Enclosed please find a copy of the Board's Notice of Application along with Enbridge Gas' Application and Evidence (as listed above) as filed with the Board for the Kimball-Colinville and Payne Well Drilling Project. A complete paper copy of the Evidence filed in this proceeding is available upon request. Alternatively, the Evidence can be viewed by accessing the link below:

<https://www.enbridgegas.com/Regulatory-Proceedings> and navigating to: Other

[Regulatory Proceedings.](#)

Sincerely,

Erica Péquegnat

Regulatory Coordinator – Regulatory Affairs

ENBRIDGE GAS INC.

TEL: 416-495-5793

500 Consumers Road North York, Ontario M2J 1P8

enbridgegas.com

Integrity. Safety. Respect

 **COVID-19 update:** [Learn more](#)

★ **IMPORTANT NOTICE:** Enbridge Gas Distribution and Union Gas have merged into one company, Enbridge Gas Inc. We are working to serve our customers better by combining our websites. If you are unsure which website you need, use our [postal code lookup tool](#) to get to the right information.

Regulatory Proceedings

Enbridge Gas is a regulated company through the Ontario Energy Board and Canada Energy Regulator. You can view all of our rate case information and evidence — as well as the evidence we filed in other regulatory proceedings. Please note that we have not posted any evidence that was confidential or that required a non-disclosure agreement.

FRANCHISES	GTA PROJECT	OTHER REGULATORY PROCEEDINGS ✓	RATE CASES AND GRAMS
------------	-------------	--------------------------------	----------------------

- ▶ EB-2020-0094 - SEC TCS HAF
- ✦ EB-2020-0105 - Kimball Colville and Payne Well
 - ▶ Application and Evidence
 - ✦ Notice of Application
 - [Notice_EGI_20200507](#)
- ▶ EB-2020-0066 - Voluntary RNG Program
- ▶ EB-2019-0012 Ladysmith Storage Pool - Well Application
- ▶ EB-2019-0105 - 2018 ESM