



**Rakesh Torul**  
Technical Manager  
Regulatory Applications  
Regulatory Affairs

tel 416-495-5499  
EGIRegulatoryProceedings@enbridge.com

**Enbridge Gas Inc.**  
500 Consumers Road  
North York, Ontario M2J 1P8  
Canada

July 23, 2020

**VIA EMAIL and RESS**

Ms. Christine E. Long  
Board Secretary  
Ontario Energy Board  
2300 Yonge Street, 27th Floor  
Toronto, ON M4P 1E4

**Re: Enbridge Gas Inc. (Enbridge Gas)  
Ontario Energy Board (Board) File No.: EB-2019-0172  
Windsor Pipeline Replacement project – Change Request No. 3**

Dear Ms. Long:

Please find attached Change Request No. 3 as submitted by Enbridge Gas Inc. (“Enbridge Gas”) for the Windsor Pipeline Replacement Project (“the Project”).

Enbridge Gas is filing this Change Request pursuant to Condition of Approval No. 4 of the Ontario Energy Board’s EB-2019-0172 Leave to Construct Decision and Order dated April 1, 2020.

As detailed in Attachment 1 (Change Request Form), Enbridge Gas requires additional easements on land for construction and maintenance on 700m of the Windsor Pipeline Project due to limited area in the Right of Way (“ROW”) for the original construction plans. Pre construction hydrovac activities exposed private water lines in this short distance that will conflict with the path of the planned running line. These additional easements are required in order to move the running line further into property owners’ land so as not to damage or prompt the replacement of aged private water lines or other utilities. There is currently distribution pipeline on the opposite side of the ROW that has been utilized to service existing distribution customers. Currently there are Temporary Land Use rights (“TLU”) previously secured on north and south ends of these properties and trenchless methods can be utilized to install the pipeline for connectivity.

As part of this Change Request, Enbridge Gas is also attaching an Updated Detailed Pipeline Map and Updated Landowner Line List. These attachments were updated to the versions previously filed with Change Request No. 2 for the Project (dated May 26, 2020).

The names and addresses of landowners have been removed to safeguard the landowner privacy from the following exhibits:

- Updated Landowner List – Attachment 2
- Updated Proposed Pipeline Location Maps – Attachment 3

The confidential or unredacted exhibits will be provided to the Board under separate cover.

Due to the rationale for this request, Enbridge Gas respectfully requests a timely review and approval of this request.

Should you have any questions concerning this submission please contact the undersigned.

Yours truly,

*[Original Digitally Signed]*

Rakesh Torul  
Technical Manager, Regulatory Applications

c.c.: J. Fernandes (OEB Staff)  
P. Duguay (OEB Staff)

## **CHANGE REQUEST**

**Project Name:** Windsor Pipeline Replacement Project

**OEB File Number:** EB-2019-0172

**Change Request:** 3

### **Description and Rationale for Change**

Enbridge Gas requires additional easements on land for construction and maintenance on 700m of the Windsor Pipeline Project due to limited area in the Right of Way ("ROW") for the original construction plans. Pre construction hydrovac activities exposed private water lines in this short distance that will conflict with the path of the planned running line. These additional easements are required in order to move the running line further into property owners' land so as not to damage or prompt the replacement of aged private water lines or other utilities. There is currently distribution pipeline on the opposite side of the ROW that has been utilized to service existing distribution customers. Currently there are Temporary Land Use rights ("TLU") previously secured on north and south ends of these properties and trenchless methods can be utilized to install the pipeline for connectivity.

### **Construction and Restoration Practices**

Construction and restoration will follow existing project policies and practices for trenchless installations

### **Environmental**

No impact to the environment

### **Consultation**

Consulted with the affected landowners to secure the necessary land rights.

### **Lands**

Enbridge Gas has successfully acquired the necessary land rights from the landowners.

### **Costs**

The additional easements have no material impact to the overall Project costs.

### **Schedule**

No impact to the in-service date

### **Attachments**

Attachment 1 – Change Request Form

Attachment 2 – Updated Landowner Line List showing the easement land right changes. Changes from the version filed as part of Change Request No. 2 (dated May 26, 2020) are highlighted in yellow for ease of reference.

Attachment 3 – Updated Proposed Pipeline Location Maps showing the location of the additional land for easements. The top half of each individual map identifies the existing location of the land rights (as of May 26, 2020), and the bottom half of each map shows the changes to the version filed as part of Change request No. 2 (dated May 26, 2020). The proposed easements requested in this application are identified as red-cross-hatched areas at the bottom half of each map (as shown on page 64-66 of Attachment 3).

File #	PIN	NAME & ADDRESS	PROPERTY DESCRIPTION	FEE EASEMENT		TEMPORARY EASEMENT		MORTGAGE, LIEN/LEASE &/OR ENCUMBRANCES	REMARKS
				Dimensions (Metres) Length x Width	Area Hectares	Dimensions (Metres) Length x Width	Area Hectares		
CONCESSION ROAD 8									
W0.5			PART LOT 11 CON 8 SANDWICH EAST DESIGNATED AS PART 3 PL 12R25821 TOWN OF TECUMSEH			IRR x 8	0.01		
W1			PT LT 11 CON 8 SANDWICH EAST PT 2 12R9105; TECUMSEH	30 x 40	0.33	56 x 68	0.24	Toronto Dominion Bank 1907 Oxford St. E., London, ON N5V 4L9 HER MAJESTY THE QUEEN IN RIGHT OF CANADA AS REPRESENTED BY THE MINISTER OF NATIONAL REVENUE	
W2			PT LT 11 CON 8 SANDWICH EAST PT 3 12R7816; TECUMSEH			40 x 10	0.04		
W3			PT Tt 11, Con 8 SANDWICH EAST			30 x 10	0.03		
W3A			PT LT 10-11 CON 8 SANDWICH EAST AS IN R1515595; TECUMSEH			IRR x 15 50 x 20	0.12 0.1	CE775509 CIBC, PO 115 COMMERCE CRT STN, TO, ON M5L 1E5	
CONCESSION ROAD 9									
W3B			PT LT 10 CON 9 SANDWICH SOUTH AS IN R815927 SAVE & EXCEPT PT 1, PLAN 12R-12059, S/T EASE IN R815927. (SAVE & EXCEPT AND EASEMENT ADDED ON 2002/06/11 BY I			90 x 20 IRR x IRR	0.18 0.05	CE686548 RBC, 10 YORK MILLS RD, TO, ON M2P 0A2	
W3C			PT NTR (RDAL BTWN LOT 10 CONC 9 & LT 300 NTR); TECUMSEH PT 1 PL 12R20447.			IRR x IRR	0.11	LT384720 TOWN OF TECUMSEH, 917 LESPERANCE RD, TECUMSEH, ON N8N 1W9 CE686548 RBC, 10 YORK MILLS RD, TO, ON M2P 0A2	
W3D			PT LT 300 CON NTR Sandwich East AS IN R921981			IRR x 15	0.09		
W3E			PT LT 299 CON NTR SANDWICH EAST AS IN R704859; S/T R602093; TECUMSEH			150 x 20 IRR x 20	0.28 0.18	CE714934 TD Bank, 4TH FLOOR BLDG 1, 4720 TAHOE BLVD, MISSISSAUGA, ON L4W 5P2 / CE345017 Dome NGL Pipeline Ltd., R1476041 Woodslee Credit Union Ltd, 154 TALBOT ST., LONDON ON N8M 2C7	

CONCESSION ROAD 10							
W3F			PT LT 298 CON NTR SANDWICH EAST AS IN SS6436; S/T R586351; TECUMSEH		20 x 70	0.12	CE345017 Dome NGL Pipeline Ltd., COMMERCE CRT W, SUITE 5300 TORONTO. ON M5L 1B9 CE368867 Dome NGL Pipeline Ltd, COMMERCE CRT W, SUITE 5300 TORONTO, ON M5L 1B9
W3G			PT LT 298 CON NTR SANDWICH EAST AS IN R417201; S/T R417201; S/T R593448; TECUMSEH		50 x 20	0.1	CE345017 Dome NGL Pipeline Ltd, COMMERCE CRT W, SUITE 5300 TORONTO, ON M5L 1B9
W3H			PT LTS 297-298 CON NTR AS IN R329627, PART 2 12R1928 EXCEPT PART 1 PL 12R7976 AND PART 1 PL 12R24167 AND PART 1 PL 12R24991 TOWN OF TECUMSEH		50 x 20	0.22	
W3I			PT LT 297 CON NTR SANDWICH EAST AS IN R1441491; TECUMSEH		168 x 20	0.34	R1101222 AGREEMENT C/O ELEXCO LTD. 150 KENT ST, LONDON, ON N6A 1L3
CONCESSION ROAD 11							
W3J			PT N1/2 LT 296 CON NTR SANDWICH EAST AS IN R609687; TECUMSEH PART 3 PL 12R18076 AS IN R524449 TOWN OF TECUMSEH		60 x 15	0.09	
W3K			PT N1/2 LT 296 CON NTR SANDWICH EAST AS IN R599626; TECUMSEH		50 x 20 50 x 10	0.1 0.05	
W3L			PT LT 295 CON NTR SANDWICH EAST AS IN R1492349 EXCEPT PT 1,12R3689; TECUMSEH		40 x 20 IRR x 20	0.08 0.22	
W3M			PART LOTS 294 & 295 CON NTR SANDWICH SOUTH DESIGNATED AS PARTS 1, 2, 3 & 4 PL 12R18076 SAVE & EXCEPT PARTS 1 & 2 PL 12R25943; SUBJECT TO AN EASEMENT OVER PART 2 PL 12R18076 AS IN SS9725; SUBJECT TO AN EASEMENT OVER PART 3 PL 12R18076 AS IN R524449 TOWN OF TECUMSEH		60 x 15	0.09	CE559044 FARM CREDIT CANADA, SUITE 200, 1133 ST. GEORGE BLVD, MONCTON, NB E1E 4E1

CONCESSION ROAD 12							
W3N					IRR x IRR	0.29	
W3O			PT LT 9 CON 12 NOW DESIGNATED AS PT 1 PL 12R26068; TECUMSEH		IRR x IRR	0.045	
W3P			PT LT 9 CON 12 SANDWICH EAST AS IN R11350516; TECUMSEH		IRR x IRR	0.045	CE323416 WINDSOR FAMILY CREDIT UNION LTD, 3077 DOUGALL AV, WINDSOR ON, N9E 1S3
MANNING ROAD							
W4			PT S1/2 LT 1 CON NMR MAIDSTONE AS IN R983393; LAKESHORE		55 x 20	0.12	
W5			PT S1/2 LT 1 CON NMR MAIDSTONE AS IN R1450506; LAKESHORE	115 x 35		0.4	BLG Canada Corporation
MIDDLE ROAD (OLD HWY 114)							
LAKESHORE ROAD 203							
W6			PART N1/2 LOT 9 CON SMR MAIDSTONE AS IN R199440 EXCEPT R468633, R562540, PT 1 12R14599, PT 2 12R24471; S/T R851108E TOWN OF LAKESHORE		20 x 10	0.02	Woodslee Credit Union 148 Talbot Street North, Essex, ON N8M 2C7  United Communities Credit Union Limited 154 Talbot Street North, Essex, ON N8M 2C7
W7			PT N1/2 LT 10 CON SMR MAIDSTONE AS IN R1108062 EXCEPT PT 1 12R17824; S/T MB13780, R187557; LAKESHORE		20 x 10	0.02	Town of Lakeshore 419 Notre Dame, Belle River, ON N0R 1A0  Canadian Imperial Bank of Commerce 100 Ouellette Ave., Windsor, ON N9A 6K5
NAYLOR SIDEROAD							
LAKESHORE ROAD 209							
W8			PT N 1/2 LT 16 CON SMR AS IN R341988 EXCEPT PT 7 PL 12R673 AND PT 1 12R22147; LAKESHORE		20 x 10	0.02	Woodslee Credit Union Limited 148 Talbot Street North, Essex, ON N8M 2C7
W9			PART LOT 18, CONCESSION NORTH MIDDLE ROAD, MAIDSTONE DESIGNATED AS PART 3, PLAN 12R26391 TOWN OF LAKESHORE		20 x 10	0.02	

LAKESHORE ROAD 217							
W9A			PT N1/2 LT 19 CON NMR MAIDSTONE; PT S1/2 LT 19 CON NMR MAIDSTONE AS IN R1384041 (SECONDLY); LAKESHORE		20 x 20 0.04		CE666147 NAT BANK OF CAN, 465 RICHMOND ST, LONDON, ON N6A 5P4
W9B			PT N1/2 LT 19 CON SMR MAIDSTONE PT 1 12R3036; LAKESHORE		20 x 20 0.04		CE666147 NAT BANK OF CAN, 465 RICHMOND ST, LONDON, ON N6A 5P4
W10			PT LT 21 CON NMR MAIDSTONE AS IN R883691; EXCEPT PART 1 ON 12R4994; SAVE AND EXCEPT PART 1 ON 12R21169; LAKESHORE.		20 x 20 0.04		Town of Lakeshore 419 Notre Dame, Belle River, ON N0R 1A0  United Communities Credit Union Ltd. 154 Talbot Street North, Essex, ON N8M 2C7
W11			PT N1/2 LT 20-21 CON SMR MAIDSTONE AS IN R1466605; S/T MB19748, R656636E; LAKESHORE		20 x 20 0.04 76 x 20 0.15 16 x 20 0.03		Ontario Hydro 185 Clegg Road, Markham, ON L6G 1B7  National Bank of Canada 555 Notre Dame, Belle River, ON N0R 1A0
MULLINS DRIVE							
ORIOLE PARK DRIVE							
BELLE RIVER ROAD (CNTY RD 27)							
W12			PT LT 20 CON 1 EBR ROCHESTER; PT N PT LT 2 CON NMR ROCHESTER; PT S PT LT 2 CON NMR ROCHESTER; PT RDAL BTN CON 1 EBR & CON NMR ROCHESTER PT 1, 2 12R11112; LAKESHORE	25 x 15 0.04	25 x 35 0.05		
MYERS ROAD							
W13			PT LT 5 CON NMR ROCHESTER AS IN R759069; S/T R800935; S/T EXECUTION 97-00817, IF ENFORCEABLE; LAKESHORE		10 x 5 0.05		
W14			PT S1/2 LT 6 CON NMR ROCHESTER AS IN R1234780; S/T RESERVATIONS IN R1234780; S/T R1367756; LAKESHORE		10 x 10 0.01  20 x 5 0.01		Woodslee Credit Union 148 Talbot Street North, Essex, ON N8M 2C7  R1298291 Dundee Oil and Gas Limited 21st Floor, Dundee Place 1 Adelaide Street East Toronto, ON M5C 2V9
LAKESHORE ROAD 231							
FRENCH LINE ROAD (CNTY RD 31)							
W15			PT S1/2 LT 11 CON NMR ROCHESTER PT 1 & 2 12R7213; S/T R1149259, R886936; LAKESHORE		10 x 2 0.01		Bell Canada 100 Dundas Street, London, ON N6A 5B6

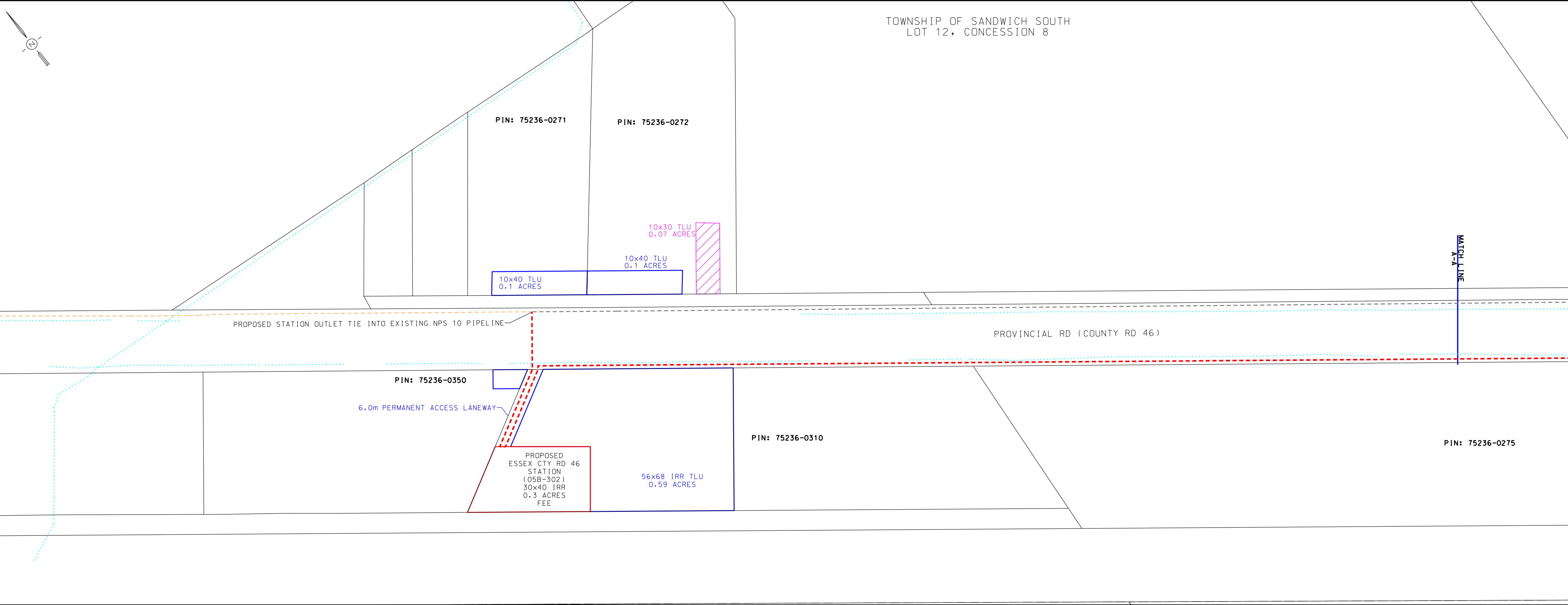


W16			PT LT 15 CON SMR ROCHESTER; PT N1/2 LT 16 CON SMR ROCHESTER; PT LT 17 CON SMR ROCHESTER AS IN R1344070 N OF 12R603; S/T & T/W R1344070; S/T R425001; LAKESHORE		30 x 20 0.06	Victor Wind Holding Corporation 480 Boulevard de la Cite Gatineau, Quebec J8T 8R3	
W17			PT LT 15 CON SMR ROCHESTER; PT N1/2 LT 16 CON SMR ROCHESTER; PT S1/2 LT 16 CON SMR ROCHESTER; PT LT 17 CON SMR ROCHESTER AS IN R1344070 S OF 12R603; T/W & S/T R1344070; LAKESHORE SUBJECT TO AN EASEMENT IN GROSS OVER PTS 1 TO 6 PL 12R26623 AS IN R1553571 SUBJECT TO AN EASEMENT IN GROSS OVER PTS 1 TO 8 PL 12R27317 AS IN R1554141		110 x 78 0.8 568 x 10 0.57	Victor Wind Holding Corporation 480 Boulevard de la Cite Gatineau, Quebec J8T 8R3	
W18			PT LT 17 CON SMR ROCHESTER AS IN R941432; LAKESHORE		20 x 20 0.04 210 x 10 0.2	Clearbeach Resources Inc. London, ON, N6J 1Y4  Royal Bank of Canada 10 York Mills Road, Toronto, ON, M2P 0A2	
ROCHESTER TOWNLINE ROAD							
W20			PT LT 3 CON SMR TILBURY PT 3 12R8850; LAKESHORE		30 x 22 0.07	Dundee Oil and Gas Limited 21st Floor, Dundee Place 1 Adelaide Street East Toronto, ON M5C 2V9	
W20A			PT LT 4 CON SMR TILBURY PTS 4 TO 7 12R17697; T/W R561693; T/W INTEREST IN R561693; S/T R1302902, R473009; LAKESHORE SUBJECT TO AN		IRR x IRR 0.01	R1498963 & R1531909 CAISSE POPULAIRE DE POINT-AUX-ROCHES LTD; CE743424	
from S MIDDLE ROAD TO LAKESHORE ROAD 309							
W21			LT 4-5 CON 8 TILBURY EXCEPT PTS 10, 11 12R19211; SUBJECT TO AN EASEMENT OVER PART 1 PL 12R25052 AS IN CE539174 TOWN OF LAKESHORE		IRR x IRR 0.04		
W22			PT LT 6 CON 9 TILBURY AS IN R1259996; LAKESHORE	83.92 x 35 0.3	73.98 x 10 0.1	Farm Credit Corporation 1133 St. George Blvd, Suite 200 Moncton, New Brunswick E1E 4E1  Wind Lease	property address: 9151 HWY 77, Comber, ON NOP 1J0
HIGHWAY 77							
GRACEY SIDEROAD (CNTY RD 37)							
RICHARDSON SIDEROAD							

W24			PT S1/2 LT 21 CON 8 TILBURY PT 1 12R8429; EXCEPT 12R19086; S/T R980214; T/W RIGHT IN R436166; LAKESHORE		10 x 10 0.01	Victor Wind Holding Corporation 480 Boulevard de la Cite Gatineau, Quebec J8T 8R3	
W25			PT LT 22 CON 8 TILBURY AS IN R1503089; LAKESHORE		IRR x IRR 0.03 20 x 20 0.06	Bank of Montreal 3 Queen Street North, Tilbury, ON N0P 2L0  Victor Wind Holding Corporation 480 Boulevard de la Cite Gatineau, Quebec J8T 8R3	
LAKESHORE ROAD 309							
W26A			PT N PT LT 22 CON 9 TILBURY AS IN R774262; LAKESHORE		160 x 20 0.30 129 x 20 0.26	Town of Lakeshore 419 Notre Dame, Belle River, ON N0R IAO  Transcanada Energy Ltd. 55 Yonge Street, 8th Floor, Toronto, ON M5E 1J4	To reflect the land severance of the Duquette property.
W26B			PT N PT LT 22 CON 9 TILBURY AS IN R774262; LAKESHORE		70 x 20 0.14	Town of Lakeshore 419 Notre Dame, Belle River, ON N0R IAO  Transcanada Energy Ltd. 55 Yonge Street, 8th Floor, Toronto, ON M5E 1J4	To reflect the land severance of the Duquette property.
W27			PT N PT LT 22 CON 9 TILBURY AS IN R1488461; LAKESHORE		358 x 20 0.72	Farm Credit Corporation 1133 St. George Blvd, Suite 200 Moncton, New Brunswick E1E 4E1  Wind Lease	To reflect the land severance of the Desimpel property.
W28			PT S PT LT 22 CON 9 TILBURY AS IN R676931; LAKESHORE		20 x 20 IRR 0.03	Canadian Imperial Bank of Commerce 69 Erie Street South Leamington, ON N8H 3B2  Wind Lease	
WHEATLEY ROAD							
W29			PT LT 26, CON 8 , AS IN 498078 ; S/T TE12129,TE15114,TE18025,TE20285,TE 20292 TILBURY EAST	25 x 15 0.04	65 x 25 0.14 66 x 5 0.03		none
CARLESS ROAD							
KEMP LINE							
COX LINE							
KING & WHITTLE ROAD							
BOWERS LINE							
DONAIS LINE / STEVENSON ROAD							
GLENWOOD LINE							
VENEDIE ROAD / BADDER LINE							
SIMPSON LINE							

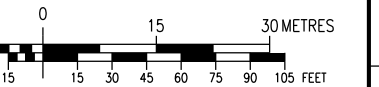
W30	[REDACTED]	[REDACTED]	PT LT 178, CON TALBOT RD SURVEY, GEOGRAPHIC TOWNSHIP OF ROMNEY, LYING NW OF HWY #3 AS PARTLY DESCRIBED IN 462575 & 540652 EXCEPT 83814 & 95892 ; S/T RO11698 & 76280 ; S/T 109128, RO7264, RO9402, RO9486 ; CHATHAM-KENT		76 X 40 0.31	Onco Petroleum Inc. 782 Richmond Street, London, ON N6A 3H5  Kruger Energy Inc. 3285 Chemin Bedford, Montreal, Quebec H3S 1G5	
PORT ROAD							
W31	[REDACTED]	[REDACTED]	PART OF LOT 179, TALBOT ROAD SURVEY, GEOGRAPHIC TOWNSHIP OF ROMNEY, DESIGNATED AS PARTS 1, 2, & 3, 24R6407, SUBJECT TO EASEMENT AS IN 84979 IN FAVOUR OF UNION GAS LIMITED OVER PART 2, 24R6407 ; CHATHAM-KENT		45 X 30 0.13		

TOWNSHIP OF SANDWICH SOUTH  
LOT 12, CONCESSION 8



LEGEND

- PROPOSED NPS 6 PIPELINE (3450 kPa) - - - - -
- EXISTING NPS 10 WINDSOR PIPELINE - - - - -
- EXISTING PIPELINE TO BE REMOVED/ABANDONED - - - - -
- PROPOSED ENBRIDGE EASEMENT - - - - -
- NEW PROPOSED ENBRIDGE EASEMENT - - - - -
- TEMPORARY ENBRIDGE EASEMENT - - - - -
- NEW TEMPORARY EASEMENT - - - - -
- MINIMUM DISTURBANCE ZONE - - - - -
- EXISTING DRAIN/STREAM/WATERCOURSE - - - - -



NO.	DATE	BY	APPD	REMARKS
D	2020-05-25	M.J.W.	B.N.W.	OEB FILING 4
C	2020-04-03	M.J.W.	B.N.W.	OEB FILING 3
B	2019-11-01	M.J.W.	G.C.	OEB FILING 2
A	2019-07-18	M.J.W.	G.C.	OEB FILING

DESIGN PARAMETERS

- DESIGNED TO CSA Z662-15  
 - DESIGN PRESSURE - 3450 kPa

ENGINEER:

REVISIONS

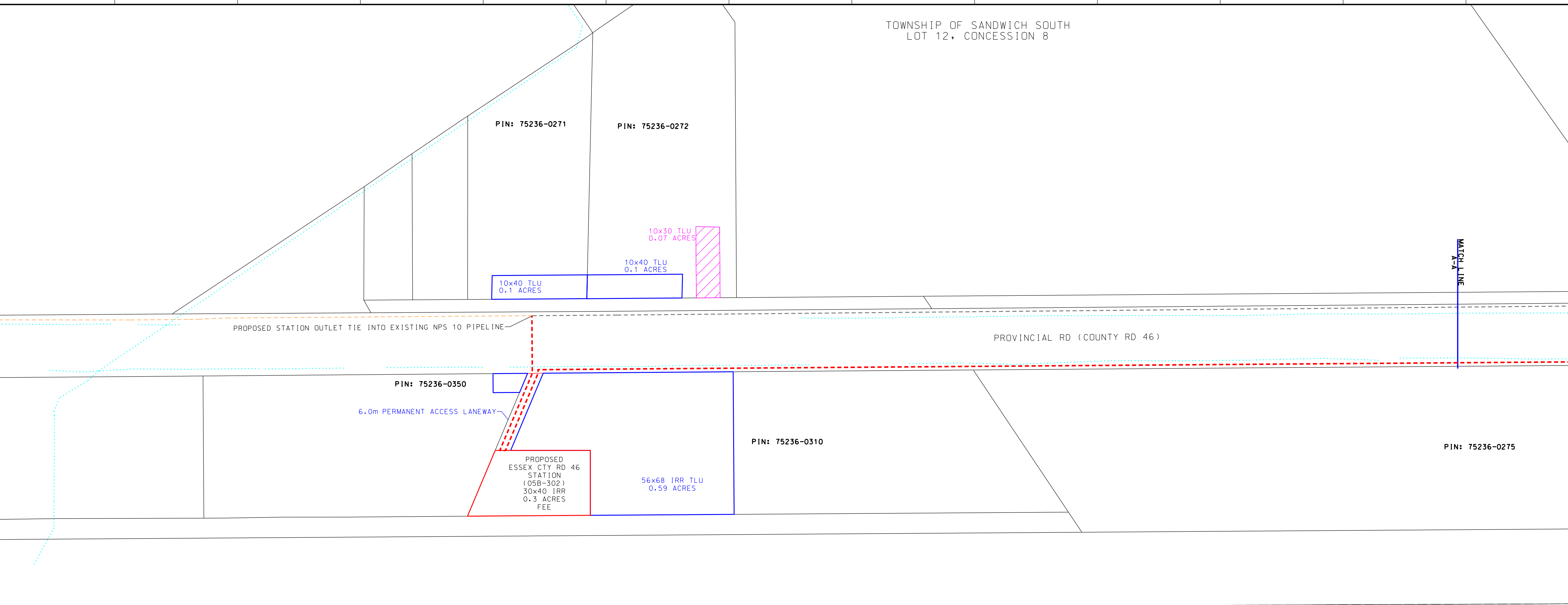


NPS 6 WINDSOR LINE REPLACEMENT  
 TOWN OF TECUMSEH - 2020 CONSTRUCTION  
 FROM START TO A-A

DRAWN BY	ENBRIDGE DRAFTER	DATE	2018:06:05	PLT SPEC:	1:1000
CHECKED BY	ENBRIDGE ENGINEER	DATE	2020:03:30	CAD CODE:	PL2429-AL-001.dgn
APPROVED BY		DATE		FILE REVISION DATE	2020:05:25
SHEET	N/A	DRAWING No.	PL2429-AL-001		

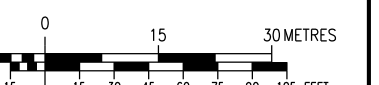
A B C D E F G H J K L M N O P Q

TOWNSHIP OF SANDWICH SOUTH  
LOT 12, CONCESSION 8



LEGEND

- PROPOSED NPS 6 PIPELINE (3450 kPa) - - - - -
- EXISTING NPS 10 WINDSOR PIPELINE - - - - -
- EXISTING PIPELINE TO BE REMOVED/ABANDONED - - - - -
- PROPOSED ENBRIDGE EASEMENT - - - - -
- NEW PROPOSED ENBRIDGE EASEMENT - - - - -
- TEMPORARY ENBRIDGE EASEMENT - - - - -
- NEW TEMPORARY EASEMENT - - - - -
- MINIMUM DISTURBANCE ZONE - - - - -
- EXISTING DRAIN/STREAM/WATERCOURSE - - - - -



NO.	DATE	BY	APPD	REMARKS
E	2020-07-17	M.J.W.	B.N.W.	OEB FILING 5
D	2020-05-25	M.J.W.	B.N.W.	OEB FILING 4
C	2020-04-03	M.J.W.	B.N.W.	OEB FILING 3
B	2019-11-01	M.J.W.	G.C.	OEB FILING 2
A	2019-07-18	M.J.W.	G.C.	OEB FILING

DESIGN PARAMETERS

- DESIGNED TO CSA Z662-15  
 - DESIGN PRESSURE - 3450 kPa

ENGINEER:

REVISIONS



NPS 6 WINDSOR LINE REPLACEMENT  
 TOWN OF TECUMSEH - 2020 CONSTRUCTION  
 FROM START TO A-A

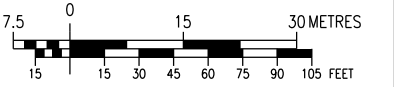
DRAWN BY	ENBRIDGE DRAFTER	DATE	2018:06:05	PLT SPEC:	1:1000
CHECKED BY	ENBRIDGE ENGINEER	DATE	2020:07:17	CAD CODE:	PL2429-AL-001.dgn
APPROVED BY		DATE		FILE REVISION DATE	2020:07:17
SHEET	N/A	DRAWING No.	PL2429-AL-001		

A B C D E F G H J K L M N O P Q

TOWNSHIP OF SANDWICH SOUTH  
LOT 11, CONCESSION 8

**LEGEND**

PROPOSED NPS 6 PIPELINE (3450 kPa)	- - - - -
EXISTING NPS 10 WINDSOR PIPELINE	- - - - -
EXISTING PIPELINE TO BE REMOVED/ABANDONED	- - - - -
EXISTING ENBRIDGE EASEMENT	- - - - -
PROPOSED ENBRIDGE EASEMENT	- - - - -
NEW PROPOSED ENBRIDGE EASEMENT	- - - - -
TEMPORARY ENBRIDGE EASEMENT	- - - - -
NEW TEMPORARY EASEMENT	- - - - -
MINIMUM DISTURBANCE ZONE	- - - - -
EXISTING DRAIN/STREAM/WATERCOURSE	- - - - -



NO.	DATE	BY	APPD.	REMARKS
D	2020-05-25	M.J.W.	B.N.W.	OEB FILING 4
C	2020-04-03	M.J.W.	B.N.W.	OEB FILING 3
B	2019-11-01	M.J.W.	G.C.	OEB FILING 2
A	2019-07-18	M.J.W.	G.C.	OEB FILING

**DESIGN PARAMETERS**

- DESIGNED TO CSA Z662-15  
- DESIGN PRESSURE - 3450 kPa

ENGINEER:

**REVISIONS**

**ENBRIDGE**  
*Life Takes Energy*

NPS 6 WINDSOR LINE REPLACEMENT  
TOWN OF TECUMSEH - 2020 CONSTRUCTION  
FROM A-A TO A-B

DRAWN BY	ENBRIDGE DRAFTER	DATE	2018:06:05	PLT SPEC:	1:1000
CHECKED BY	ENBRIDGE ENGINEER	DATE	2020:03:30	CAD CODE:	PL2429-AL-002.dgn
APPROVED BY		DATE		FILE REVISION DATE	2020:05:25

SHEET	SHEET	DRAWING No.
STRIP	N/A	PL2429-AL-002

PROVINCIAL RD (COUNTY RD 46)

CONCESSION RD 9

15x1RR TLU  
0.27 ACRES

20x50 TLU  
0.25 ACRES

PIN: 75236-0275

PIN: 75236-0275

A B C D E F G H J K L M N O P Q  
A B C D E F G H J K L M N O P Q

TOWNSHIP OF SANDWICH SOUTH  
LOT 11, CONCESSION 8

**LEGEND**

PROPOSED NPS 6 PIPELINE (3450 kPa)	- - - - -
EXISTING NPS 10 WINDSOR PIPELINE	- - - - -
EXISTING PIPELINE TO BE REMOVED/ABANDONED	- - - - -
EXISTING ENBRIDGE EASEMENT	- - - - -
PROPOSED ENBRIDGE EASEMENT	- - - - -
NEW PROPOSED ENBRIDGE EASEMENT	- - - - -
TEMPORARY ENBRIDGE EASEMENT	- - - - -
NEW TEMPORARY EASEMENT	- - - - -
MINIMUM DISTURBANCE ZONE	- - - - -
EXISTING DRAIN/STREAM/WATERCOURSE	- - - - -



NO.	DATE	BY	APPD.	REMARKS
E	2020-07-17	M.J.W.	B.N.W.	OEB FILING 5
D	2020-05-25	M.J.W.	B.N.W.	OEB FILING 4
C	2020-04-03	M.J.W.	B.N.W.	OEB FILING 3
B	2019-11-01	M.J.W.	G.C.	OEB FILING 2
A	2019-07-18	M.J.W.	G.C.	OEB FILING

**DESIGN PARAMETERS**

- DESIGNED TO CSA Z662-15  
- DESIGN PRESSURE - 3450 kPa

ENGINEER:

**REVISIONS**

**ENBRIDGE**  
*Life Takes Energy*

NPS 6 WINDSOR LINE REPLACEMENT  
TOWN OF TECUMSEH - 2020 CONSTRUCTION  
FROM A-A TO A-B

DRAWN BY	ENBRIDGE DRAFTER	DATE	2018:06:05	PLT SPEC:	1:1000
CHECKED BY	ENBRIDGE ENGINEER	DATE	2020:07:17	CAD CODE:	PL2429-AL-002.dgn
APPROVED BY		DATE		FILE REVISION DATE	2020:07:17

SHEET	SHEET	DRAWING No.
STRIP	N/A	PL2429-AL-002

PROVINCIAL RD (COUNTY RD 46)

CONCESSION RD 9

15x1RR TLU  
0.27 ACRES

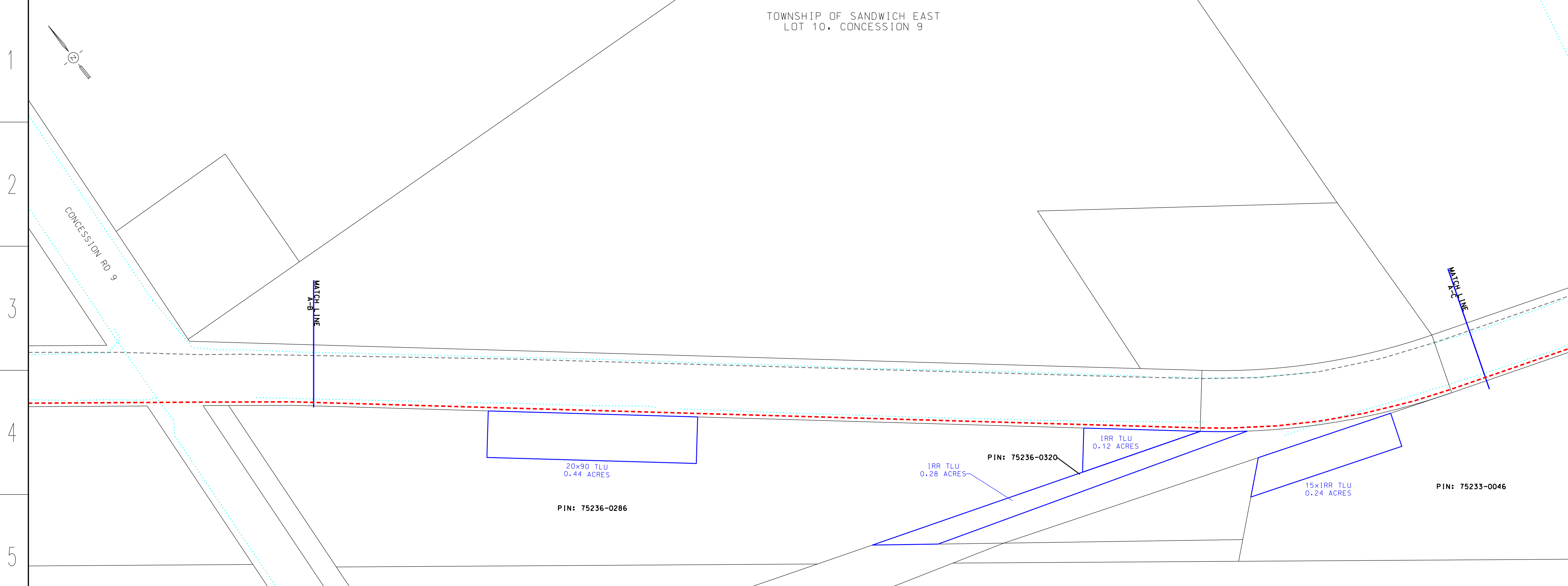
20x50 TLU  
0.25 ACRES

PIN: 75236-0275

PIN: 75236-0275

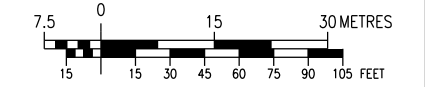
A B C D E F G H J K L M N O P Q  
A B C D E F G H J K L M N O P Q

TOWNSHIP OF SANDWICH EAST  
LOT 10, CONCESSION 9



**LEGEND**

- PROPOSED NPS 6 PIPELINE (3450 kPa) - - - - -
- EXISTING NPS 10 WINDSOR PIPELINE - - - - -
- EXISTING PIPELINE TO BE REMOVED/ABANDONED - - - - -
- EXISTING ENBRIDGE EASEMENT - - - - -
- PROPOSED ENBRIDGE EASEMENT - - - - -
- NEW PROPOSED ENBRIDGE EASEMENT - - - - -
- TEMPORARY ENBRIDGE EASEMENT - - - - -
- NEW TEMPORARY EASEMENT - - - - -
- MINIMUM DISTURBANCE ZONE - - - - -
- EXISTING DRAIN/STREAM/WATERCOURSE - - - - -



NO.	DATE	BY	APPD	REMARKS
D	2020-05-25	M.J.W.	B.N.W.	OEB FILING 4
C	2020-04-03	M.J.W.	B.N.W.	OEB FILING 3
B	2019-11-01	M.J.W.	G.C.	OEB FILING 2
A	2019-07-18	M.J.W.	G.C.	OEB FILING

**DESIGN PARAMETERS**

- DESIGNED TO CSA Z662-15  
- DESIGN PRESSURE - 3450 kPa

ENGINEER:

**ENBRIDGE**  
*Life Takes Energy*

**NPS 6 WINDSOR LINE REPLACEMENT  
TOWN OF TECUMSEH - 2020 CONSTRUCTION  
FROM A-B TO A-C**

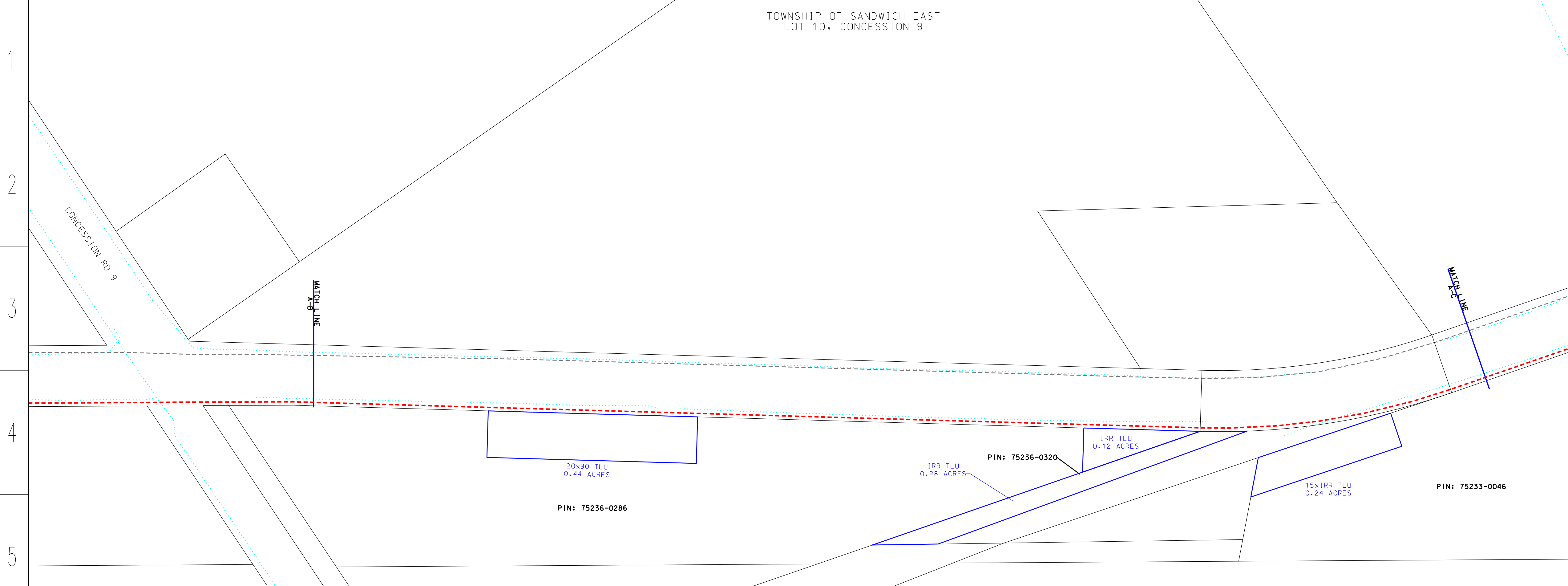
DATE	BY	REVISIONS
2018:06:05		
2020:03:30		
2020:05:25		

SIZE	SHEET	DRAWING No.
STRIP	N/A	PL2429-AL-003

A B C D E F G H J K L M N O P Q

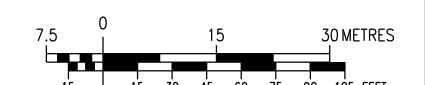
A B C D E F G H J K L M N O P Q

TOWNSHIP OF SANDWICH EAST  
LOT 10, CONCESSION 9



**LEGEND**

- PROPOSED NPS 6 PIPELINE (3450 kPa) - - - - -
- EXISTING NPS 10 WINDSOR PIPELINE - - - - -
- EXISTING PIPELINE TO BE REMOVED/ABANDONED - - - - -
- EXISTING ENBRIDGE EASEMENT - - - - -
- PROPOSED ENBRIDGE EASEMENT - - - - -
- NEW PROPOSED ENBRIDGE EASEMENT - - - - -
- TEMPORARY ENBRIDGE EASEMENT - - - - -
- NEW TEMPORARY EASEMENT - - - - -
- MINIMUM DISTURBANCE ZONE - - - - -
- EXISTING DRAIN/STREAM/WATERCOURSE - - - - -



NO.	DATE	BY	APPD	REMARKS
E	2020-07-17	M.J.W.	B.N.W.	OEB FILING 5
D	2020-05-25	M.J.W.	B.N.W.	OEB FILING 4
C	2020-04-03	M.J.W.	B.N.W.	OEB FILING 3
B	2019-11-01	M.J.W.	G.C.	OEB FILING 2
A	2019-07-18	M.J.W.	G.C.	OEB FILING

**DESIGN PARAMETERS**

- DESIGNED TO CSA Z662-15  
- DESIGN PRESSURE - 3450 kPa

ENGINEER:

**ENBRIDGE**  
*Life Takes Energy*

**NPS 6 WINDSOR LINE REPLACEMENT  
TOWN OF TECUMSEH - 2020 CONSTRUCTION  
FROM A-B TO A-C**

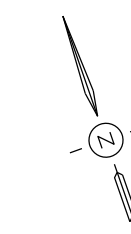
DATE	BY	REVISIONS
2018:06:05		
2020:07:17		
2020:07:17		

SIZE	SHEET	DRAWING No.
STRIP	N/A	PL2429-AL-003

A B C D E F G H J K L M N O P Q

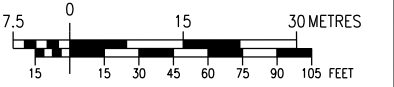
A B C D E F G H J K L M N O P Q

TOWNSHIP OF SANDWICH EAST  
LOT 10, CONCESSION 9



**LEGEND**

- PROPOSED NPS 6 PIPELINE (3450 kPa) - - - - -
- EXISTING NPS 10 WINDSOR PIPELINE - - - - -
- EXISTING PIPELINE TO BE REMOVED/ABANDONED - - - - -
- EXISTING ENBRIDGE EASEMENT - - - - -
- PROPOSED ENBRIDGE EASEMENT - - - - -
- NEW PROPOSED ENBRIDGE EASEMENT - - - - -
- TEMPORARY ENBRIDGE EASEMENT - - - - -
- NEW TEMPORARY EASEMENT - - - - -
- MINIMUM DISTURBANCE ZONE - - - - -
- EXISTING DRAIN/STREAM/WATERCOURSE - - - - -



NO.	DATE	BY	APPD	REMARKS
D	2020-05-25	M.J.W.	B.N.W.	OEB FILING 4
C	2020-04-03	M.J.W.	B.N.W.	OEB FILING 3
B	2019-11-01	M.J.W.	G.C.	OEB FILING 2
A	2019-07-18	M.J.W.	G.C.	OEB FILING

**DESIGN PARAMETERS**

DESIGNED TO CSA Z662-15  
DESIGN PRESSURE - 3450 kPa

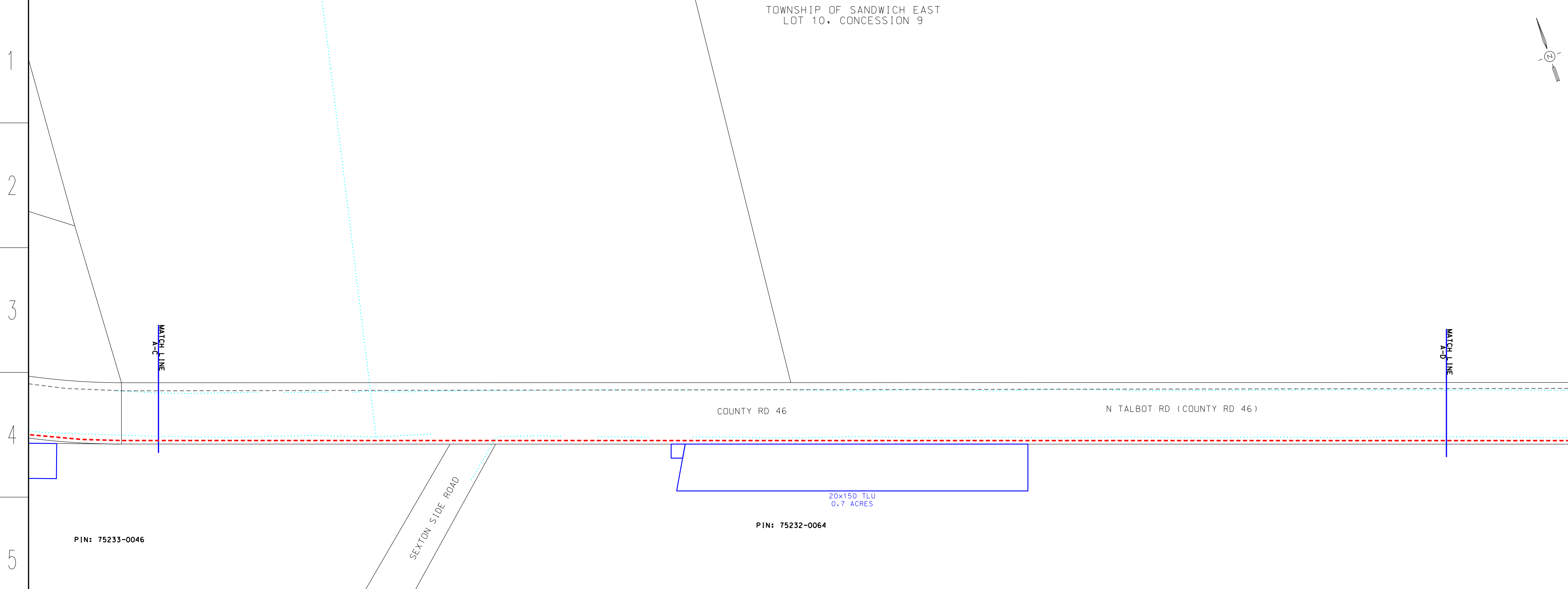
ENGINEER:

**ENBRIDGE**  
*Life Takes Energy*

**NPS 6 WINDSOR LINE REPLACEMENT  
TOWN OF TECUMSEH - 2020 CONSTRUCTION  
FROM A-C TO A-D**

DRAWN BY	ENBRIDGE DRAFTER	DATE	2018:06:05	PLOT SPEC:	1:1000
CHECKED BY	ENBRIDGE ENGINEER	DATE	2020:03:30	CAD CORE:	PL2429-AL-004.dgn
APPROVED BY		DATE		FILE REVISION DATE	2020:05:25

SIZE	SHEET	DRAWING No.
STRIP	N/A	PL 2429-AL-004



A	B	C	D	E	F	G	H	J	K	L	M	N	O	P	Q
A	B	C	D	E	F	G	H	J	K	L	M	N	O	P	Q

TOWNSHIP OF SANDWICH EAST  
LOT 10, CONCESSION 9



**LEGEND**

- PROPOSED NPS 6 PIPELINE (3450 kPa) - - - - -
- EXISTING NPS 10 WINDSOR PIPELINE - - - - -
- EXISTING PIPELINE TO BE REMOVED/ABANDONED - - - - -
- EXISTING ENBRIDGE EASEMENT - - - - -
- PROPOSED ENBRIDGE EASEMENT - - - - -
- NEW PROPOSED ENBRIDGE EASEMENT - - - - -
- TEMPORARY ENBRIDGE EASEMENT - - - - -
- NEW TEMPORARY EASEMENT - - - - -
- MINIMUM DISTURBANCE ZONE - - - - -
- EXISTING DRAIN/STREAM/WATERCOURSE - - - - -



NO.	DATE	BY	APPD	REMARKS
E	2020-07-17	M.J.W.	B.N.W.	OEB FILING 5
D	2020-05-25	M.J.W.	B.N.W.	OEB FILING 4
C	2020-04-03	M.J.W.	B.N.W.	OEB FILING 3
B	2019-11-01	M.J.W.	G.C.	OEB FILING 2
A	2019-07-18	M.J.W.	G.C.	OEB FILING

**DESIGN PARAMETERS**

DESIGNED TO CSA Z662-15  
DESIGN PRESSURE - 3450 kPa

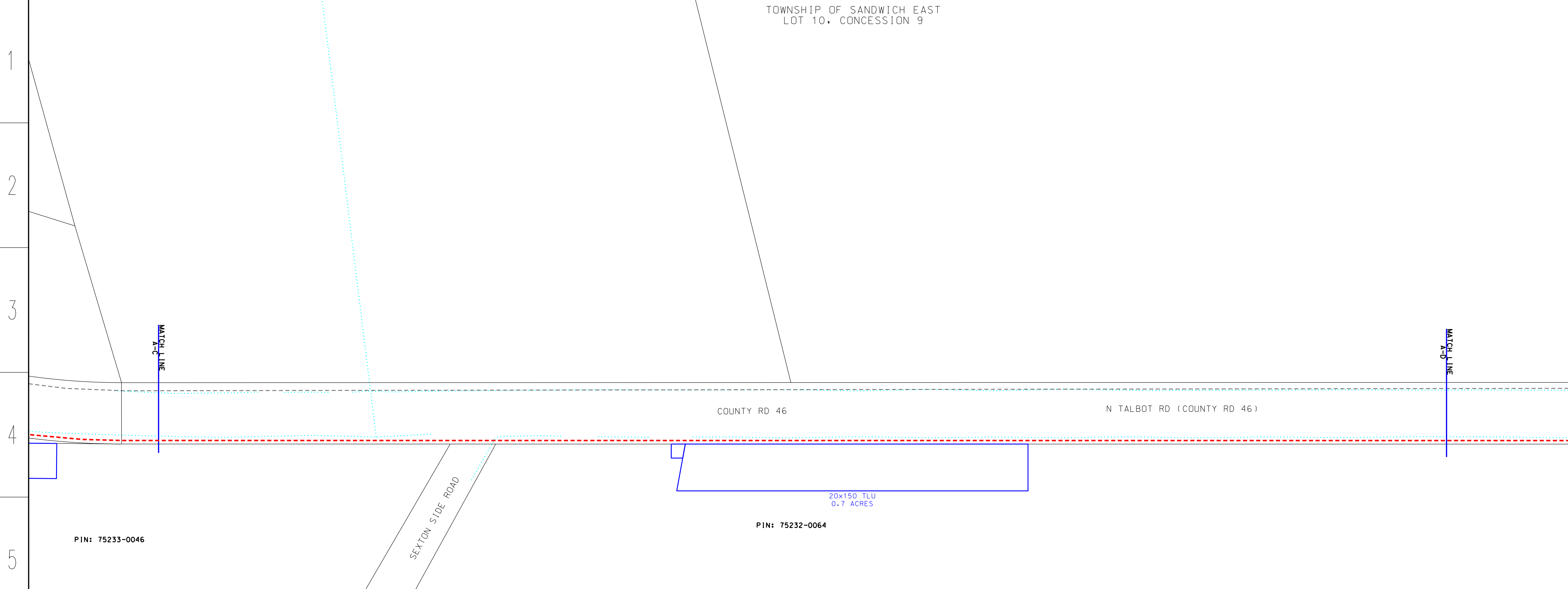
ENGINEER:

**ENBRIDGE**  
*Life Takes Energy*

**NPS 6 WINDSOR LINE REPLACEMENT  
TOWN OF TECUMSEH - 2020 CONSTRUCTION  
FROM A-C TO A-D**

DRAWN BY	ENBRIDGE DRAFTER	DATE	2018:06:05	PLOT SPEC:	1:1000
CHECKED BY	ENBRIDGE ENGINEER	DATE	2020:07:17	CAD CORE:	PL2429-AL-004.dgn
APPROVED BY		DATE		FILE REVISION DATE	2020:07:17

SIZE	SHEET	DRAWING No.
STRIP	N/A	PL 2429-AL-004



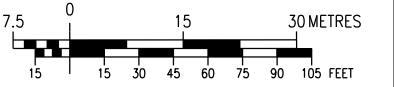
A	B	C	D	E	F	G	H	J	K	L	M	N	O	P	Q
---	---	---	---	---	---	---	---	---	---	---	---	---	---	---	---

TOWNSHIP OF SANDWICH EAST  
LOT 10, CONCESSION 10



**LEGEND**

PROPOSED NPS 6 PIPELINE (3450 kPa)	- - - - -
EXISTING NPS 10 WINDSOR PIPELINE	- - - - -
EXISTING PIPELINE TO BE REMOVED/ABANDONED	- - - - -
EXISTING ENBRIDGE EASEMENT	- - - - -
PROPOSED ENBRIDGE EASEMENT	- - - - -
NEW PROPOSED ENBRIDGE EASEMENT	- - - - -
TEMPORARY ENBRIDGE EASEMENT	- - - - -
NEW TEMPORARY EASEMENT	- - - - -
MINIMUM DISTURBANCE ZONE	- - - - -
EXISTING DRAIN/STREAM/WATERCOURSE	- - - - -



NO.	DATE	BY	APPD	REMARKS
D	2020-05-25	M.J.W.	B.N.W.	DEB FILING 4
C	2020-04-03	M.J.W.	B.N.W.	DEB FILING 3
B	2019-11-01	M.J.W.	G.C.	DEB FILING 2
A	2019-07-18	M.J.W.	G.C.	DEB FILING

**DESIGN PARAMETERS**

- DESIGNED TO CSA Z662-15  
- DESIGN PRESSURE - 3450 kPa

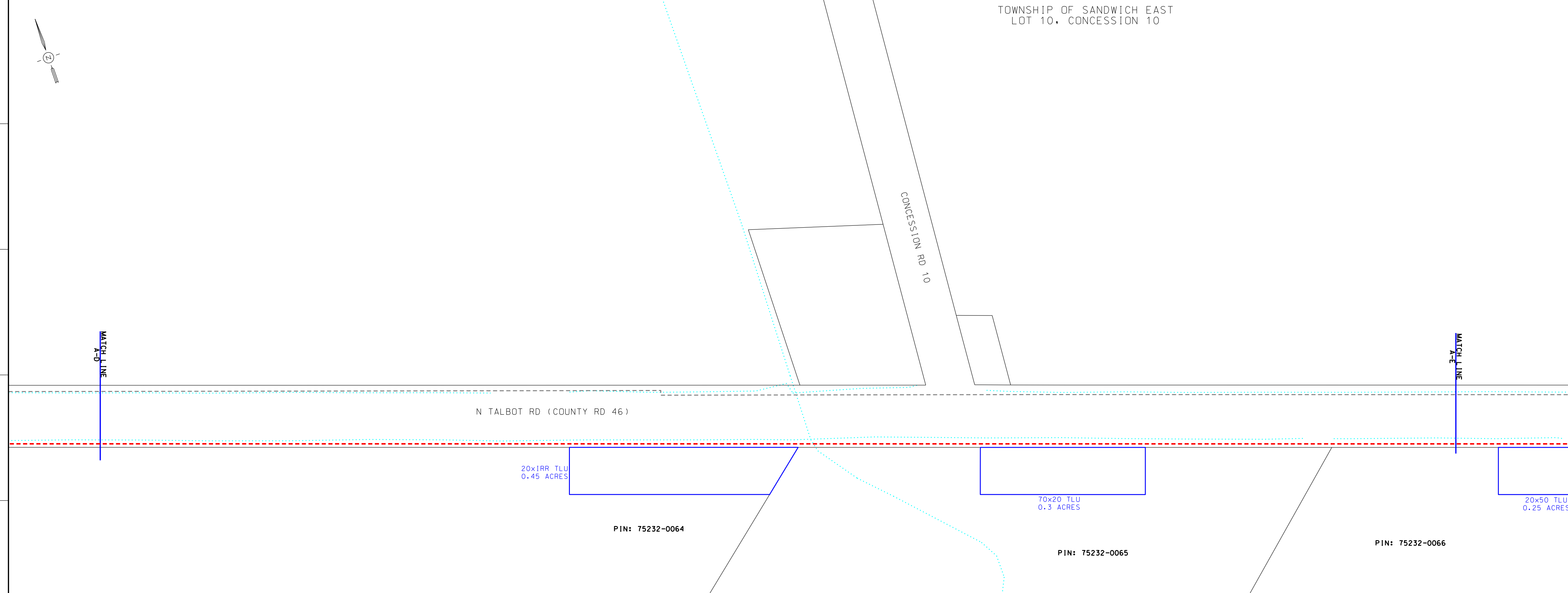
ENGINEER:

**REVISIONS**

**NPS 6 WINDSOR LINE REPLACEMENT  
TOWN OF TECUMSEH - 2020 CONSTRUCTION  
FROM A-D TO A-E**

DRAWN BY	ENBRIDGE DRAFTER	DATE	2018:06:05	PLOT SPEC	1:1000
CHECKED BY	ENBRIDGE ENGINEER	DATE	2020:03:30	CAD CORE	PL2429-AL-005.dgn
APPROVED BY		DATE	2020:05:25	FILE REVISION DATE	2020:05:25

SIZE STRIP	SHEET N/A	DRAWING No.	PL 2429-AL-005
------------	-----------	-------------	----------------

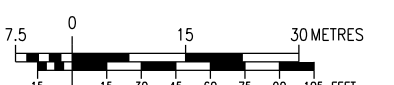


A	B	C	D	E	F	G	H	J	K	L	M	N	O	P	Q
A	B	C	D	E	F	G	H	J	K	L	M	N	O	P	Q

TOWNSHIP OF SANDWICH EAST  
LOT 10, CONCESSION 10

**LEGEND**

PROPOSED NPS 6 PIPELINE (3450 kPa)	- - - - -
EXISTING NPS 10 WINDSOR PIPELINE	- - - - -
EXISTING PIPELINE TO BE REMOVED/ABANDONED	- - - - -
EXISTING ENBRIDGE EASEMENT	- - - - -
PROPOSED ENBRIDGE EASEMENT	- - - - -
NEW PROPOSED ENBRIDGE EASEMENT	- - - - -
TEMPORARY ENBRIDGE EASEMENT	- - - - -
NEW TEMPORARY EASEMENT	- - - - -
MINIMUM DISTURBANCE ZONE	- - - - -
EXISTING DRAIN/STREAM/WATERCOURSE	- - - - -



NO.	DATE	BY	APPD	REMARKS
E	2020-07-17	M.J.W.	B.N.W.	DEB FILING 5
D	2020-05-25	M.J.W.	B.N.W.	DEB FILING 4
C	2020-04-03	M.J.W.	B.N.W.	DEB FILING 3
B	2019-11-01	M.J.W.	G.C.	DEB FILING 2
A	2019-07-18	M.J.W.	G.C.	DEB FILING

**DESIGN PARAMETERS**

- DESIGNED TO CSA Z662-15  
- DESIGN PRESSURE - 3450 kPa

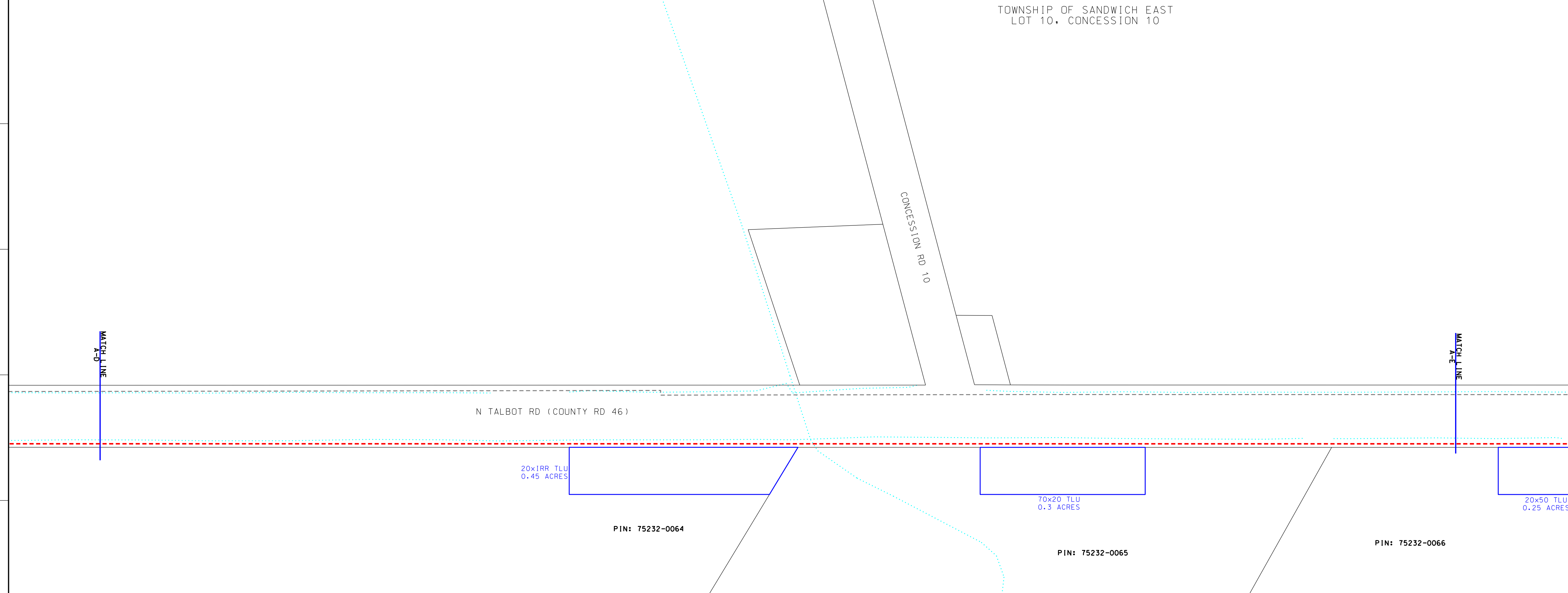
ENGINEER:

**REVISIONS**

**NPS 6 WINDSOR LINE REPLACEMENT  
TOWN OF TECUMSEH - 2020 CONSTRUCTION  
FROM A-D TO A-E**

DRAWN BY	ENBRIDGE DRAFTER	DATE	2018:06:05	PLOT SPEC	1:1000
CHECKED BY	ENBRIDGE ENGINEER	DATE	2020:07:17	CAD CORE	PL2429-AL-005.dgn
APPROVED BY		DATE	2020:07:17	FILE REVISION DATE	2020:07:17

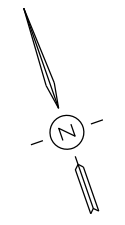
SIZE STRIP	SHEET N/A	DRAWING No.	PL 2429-AL-005
------------	-----------	-------------	----------------



A	B	C	D	E	F	G	H	J	K	L	M	N	O	P	Q
A	B	C	D	E	F	G	H	J	K	L	M	N	O	P	Q

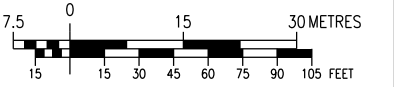


TOWNSHIP OF SANDWICH EAST  
LOT 10, CONCESSION 10



**LEGEND**

PROPOSED NPS 6 PIPELINE (3450 kPa)	- - - - -
EXISTING NPS 10 WINDSOR PIPELINE	- - - - -
EXISTING PIPELINE TO BE REMOVED/ABANDONED	- - - - -
EXISTING ENBRIDGE EASEMENT	- - - - -
PROPOSED ENBRIDGE EASEMENT	- - - - -
NEW PROPOSED ENBRIDGE EASEMENT	- - - - -
TEMPORARY ENBRIDGE EASEMENT	- - - - -
NEW TEMPORARY EASEMENT	- - - - -
MINIMUM DISTURBANCE ZONE	- - - - -
EXISTING DRAIN/STREAM/WATERCOURSE	- - - - -



NO.	DATE	BY	APPD	REMARKS
D	2020-05-25	M.J.W.	B.N.W.	OEB FILING 4
C	2020-04-03	M.J.W.	B.N.W.	OEB FILING 3
B	2019-11-01	M.J.W.	G.C.	OEB FILING 2
A	2019-07-18	M.J.W.	G.C.	OEB FILING

**DESIGN PARAMETERS**

DESIGNED TO CSA 2662-15  
DESIGN PRESSURE - 3450 kPa

ENGINEER:

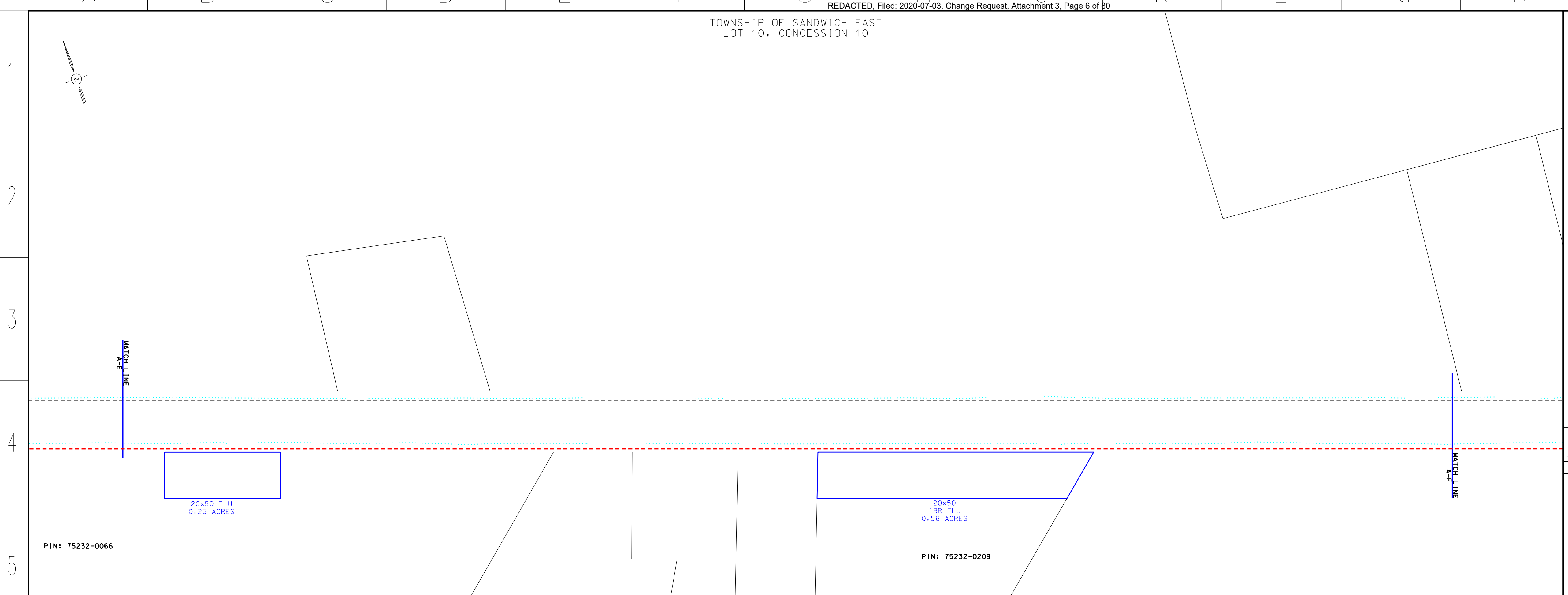
**REVISIONS**



NPS 6 WINDSOR LINE REPLACEMENT  
TOWN OF TECUMSEH - 2020 CONSTRUCTION  
FROM A-E TO A-F

DRAWN BY	ENBRIDGE DRAFTER	DATE	2018:06:05	PLT SPEC:	1:1000
CHECKED BY	ENBRIDGE ENGINEER	DATE	2020:03:30	CAD CORE:	PL2429-AL-006.dgn
APPROVED BY		DATE		FILE REVISION DATE	2020:05:25

SIZE STRIP	SHEET N/A	DRAWING No.	PL2429-AL-006
------------	-----------	-------------	---------------



PIN: 75232-0066

20x50 TLU  
0.25 ACRES

20x50 IRR TLU  
0.56 ACRES

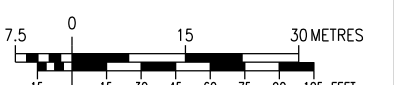
PIN: 75232-0209

A B C D E F G H J K L M N O P Q  
A B C D E F G H J K L M N O P Q

TOWNSHIP OF SANDWICH EAST  
LOT 10, CONCESSION 10

**LEGEND**

PROPOSED NPS 6 PIPELINE (3450 kPa)	- - - - -
EXISTING NPS 10 WINDSOR PIPELINE	- - - - -
EXISTING PIPELINE TO BE REMOVED/ABANDONED	- - - - -
EXISTING ENBRIDGE EASEMENT	- - - - -
PROPOSED ENBRIDGE EASEMENT	- - - - -
NEW PROPOSED ENBRIDGE EASEMENT	- - - - -
TEMPORARY ENBRIDGE EASEMENT	- - - - -
NEW TEMPORARY EASEMENT	- - - - -
MINIMUM DISTURBANCE ZONE	- - - - -
EXISTING DRAIN/STREAM/WATERCOURSE	- - - - -



NO.	DATE	BY	APPD	REMARKS
E	2020-07-17	M.J.W.	B.N.W.	OEB FILING 5
D	2020-05-25	M.J.W.	B.N.W.	OEB FILING 4
C	2020-04-03	M.J.W.	B.N.W.	OEB FILING 3
B	2019-11-01	M.J.W.	G.C.	OEB FILING 2
A	2019-07-18	M.J.W.	G.C.	OEB FILING

**DESIGN PARAMETERS**

DESIGNED TO CSA 2662-15  
DESIGN PRESSURE - 3450 kPa

ENGINEER:

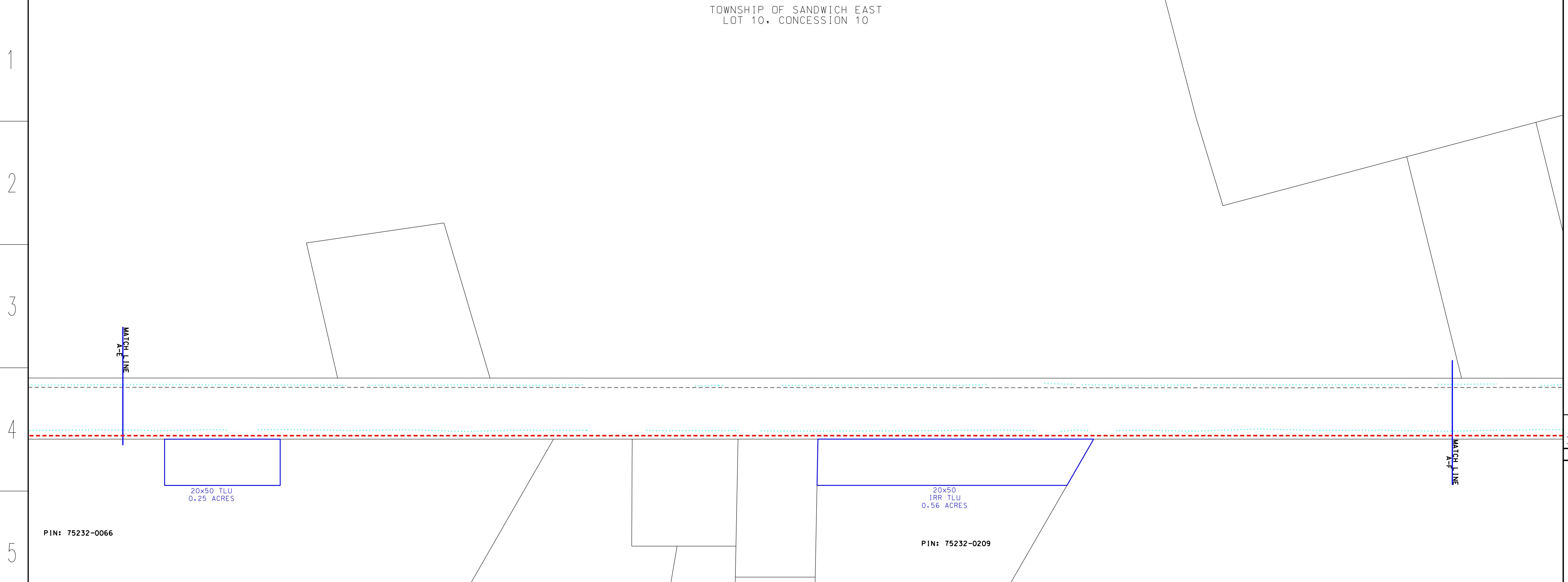
**REVISIONS**



NPS 6 WINDSOR LINE REPLACEMENT  
TOWN OF TECUMSEH - 2020 CONSTRUCTION  
FROM A-E TO A-F

DRAWN BY	ENBRIDGE DRAFTER	DATE	2018:06:05	PLT SPEC:	1:1000
CHECKED BY	ENBRIDGE ENGINEER	DATE	2020:07:17	CAD CORE:	PL2429-AL-006.dgn
APPROVED BY		DATE		FILE REVISION DATE	2020:07:17

SIZE STRIP	SHEET N/A	DRAWING No.	PL2429-AL-006
------------	-----------	-------------	---------------



PIN: 75232-0066

20x50 TLU  
0.25 ACRES

20x50 IRR TLU  
0.56 ACRES

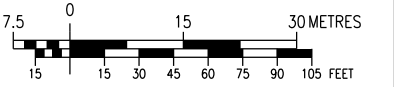
PIN: 75232-0209

A B C D E F G H J K L M N O P Q  
A B C D E F G H J K L M N O P Q

TOWNSHIP OF SANDWICH EAST  
LOT 10, CONCESSION 10

**LEGEND**

- PROPOSED NPS 6 PIPELINE (3450 kPa) - - - - -
- EXISTING NPS 10 WINDSOR PIPELINE - - - - -
- EXISTING PIPELINE TO BE REMOVED/ABANDONED - - - - -
- EXISTING ENBRIDGE EASEMENT - - - - -
- PROPOSED ENBRIDGE EASEMENT - - - - -
- NEW PROPOSED ENBRIDGE EASEMENT - - - - -
- TEMPORARY ENBRIDGE EASEMENT - - - - -
- NEW TEMPORARY EASEMENT - - - - -
- MINIMUM DISTURBANCE ZONE - - - - -
- EXISTING DRAIN/STREAM/WATERCOURSE - - - - -



NO.	DATE	BY	APPD	REMARKS
D	2020-05-25	M.J.W.	B.N.W.	OEB FILING 4
C	2020-04-03	M.J.W.	B.N.W.	OEB FILING 3
B	2019-11-01	M.J.W.	G.C.	OEB FILING 2
A	2019-07-18	M.J.W.	G.C.	OEB FILING

**DESIGN PARAMETERS**

DESIGNED TO CSA 2662-15  
DESIGN PRESSURE - 3450 kPa

ENGINEER:

**REVISIONS**



NPS 6 WINDSOR LINE REPLACEMENT  
TOWN OF TECUMSEH - 2020 CONSTRUCTION  
FROM A-F TO A-G

DRAWN BY	ENBRIDGE DRAFTER	DATE	2018:06:05	DATE	2018:06:05	PLOT SPEC:	1:1000
CHECKED BY	ENBRIDGE ENGINEER	DATE	2020:03:30	DATE	2020:03:30	CAD CORE:	PL2429-AL-007.dgn
APPROVED BY		DATE		DATE	2020:05:25	FILE REVISION DATE	

SIZE STRIP	SHEET N/A	DRAWING No.	PL2429-AL-007
------------	-----------	-------------	---------------

N TALBOT RD (COUNTY RD 46)

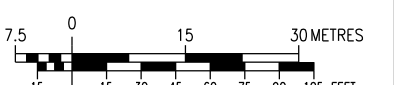
20x168 TLU  
0.83 ACRES

PIN: 75232-0070

TOWNSHIP OF SANDWICH EAST  
LOT 10, CONCESSION 10

**LEGEND**

- PROPOSED NPS 6 PIPELINE (3450 kPa) - - - - -
- EXISTING NPS 10 WINDSOR PIPELINE - - - - -
- EXISTING PIPELINE TO BE REMOVED/ABANDONED - - - - -
- EXISTING ENBRIDGE EASEMENT - - - - -
- PROPOSED ENBRIDGE EASEMENT - - - - -
- NEW PROPOSED ENBRIDGE EASEMENT - - - - -
- TEMPORARY ENBRIDGE EASEMENT - - - - -
- NEW TEMPORARY EASEMENT - - - - -
- MINIMUM DISTURBANCE ZONE - - - - -
- EXISTING DRAIN/STREAM/WATERCOURSE - - - - -



NO.	DATE	BY	APPD	REMARKS
E	2020-07-17	M.J.W.	B.N.W.	OEB FILING 5
D	2020-05-25	M.J.W.	B.N.W.	OEB FILING 4
C	2020-04-03	M.J.W.	B.N.W.	OEB FILING 3
B	2019-11-01	M.J.W.	G.C.	OEB FILING 2
A	2019-07-18	M.J.W.	G.C.	OEB FILING

**DESIGN PARAMETERS**

DESIGNED TO CSA 2662-15  
DESIGN PRESSURE - 3450 kPa

ENGINEER:

**REVISIONS**



NPS 6 WINDSOR LINE REPLACEMENT  
TOWN OF TECUMSEH - 2020 CONSTRUCTION  
FROM A-F TO A-G

DRAWN BY	ENBRIDGE DRAFTER	DATE	2018:06:05	DATE	2018:06:05	PLOT SPEC:	1:1000
CHECKED BY	ENBRIDGE ENGINEER	DATE	2020:07:17	DATE	2020:07:17	CAD CORE:	PL2429-AL-007.dgn
APPROVED BY		DATE		DATE	2020:07:17	FILE REVISION DATE	

SIZE STRIP	SHEET N/A	DRAWING No.	PL2429-AL-007
------------	-----------	-------------	---------------

N TALBOT RD (COUNTY RD 46)

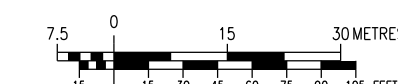
20x168 TLU  
0.83 ACRES

PIN: 75232-0070

TOWNSHIP OF SANDWICH EAST  
LOT 9, CONCESSION 11

**LEGEND**

- PROPOSED NPS 6 PIPELINE (3450 kPa) - - - - -
- EXISTING NPS 10 WINDSOR PIPELINE - - - - -
- EXISTING PIPELINE TO BE REMOVED/ABANDONED - - - - -
- EXISTING ENBRIDGE EASEMENT - - - - -
- PROPOSED ENBRIDGE EASEMENT - - - - -
- NEW PROPOSED ENBRIDGE EASEMENT - - - - -
- TEMPORARY ENBRIDGE EASEMENT - - - - -
- NEW TEMPORARY EASEMENT - - - - -
- MINIMUM DISTURBANCE ZONE - - - - -
- EXISTING DRAIN/STREAM/WATERCOURSE - - - - -



NO.	DATE	BY	APPD	REMARKS
D	2020-05-25	M.J.W.	B.N.W.	OEB FILING 4
C	2020-04-03	M.J.W.	B.N.W.	OEB FILING 3
B	2019-11-01	M.J.W.	G.C.	OEB FILING 2
A	2019-07-18	M.J.W.	G.C.	OEB FILING

**DESIGN PARAMETERS**

DESIGNED TO CSA 2662-15  
DESIGN PRESSURE - 3450 kPa

ENGINEER:

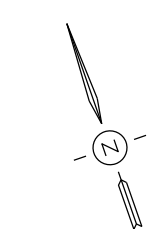
**REVISIONS**



NPS 6 WINDSOR LINE REPLACEMENT  
TOWN OF TECUMSEH - 2020 CONSTRUCTION  
FROM A-G TO A-H

DATE	DATE	DATE	DATE
ENBRIDGE DRAFTER	2018:06:05	ENBRIDGE ENGINEER	2020:03:30
ENBRIDGE ENGINEER	2020:03:30	ENBRIDGE ENGINEER	2020:05:25

SIZE STRIP	SHEET N/A	DRAWING No.
		PL2429-AL-008



CONCESSION RD 11

MATCH LINE  
A-G

MATCH LINE  
A-H

N TALBOT RD (COUNTY RD 46)

15x60 TLU  
0.22 ACRES

10x50 TLU  
0.13 ACRES

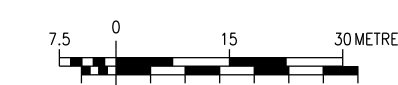
20x50 TLU  
0.25 ACRES

PIN: 75232-0077

TOWNSHIP OF SANDWICH EAST  
LOT 9, CONCESSION 11

**LEGEND**

- PROPOSED NPS 6 PIPELINE (3450 kPa) - - - - -
- EXISTING NPS 10 WINDSOR PIPELINE - - - - -
- EXISTING PIPELINE TO BE REMOVED/ABANDONED - - - - -
- EXISTING ENBRIDGE EASEMENT - - - - -
- PROPOSED ENBRIDGE EASEMENT - - - - -
- NEW PROPOSED ENBRIDGE EASEMENT - - - - -
- TEMPORARY ENBRIDGE EASEMENT - - - - -
- NEW TEMPORARY EASEMENT - - - - -
- MINIMUM DISTURBANCE ZONE - - - - -
- EXISTING DRAIN/STREAM/WATERCOURSE - - - - -



NO.	DATE	BY	APPD	REMARKS
E	2020-07-17	M.J.W.	B.N.W.	OEB FILING 5
D	2020-05-25	M.J.W.	B.N.W.	OEB FILING 4
C	2020-04-03	M.J.W.	B.N.W.	OEB FILING 3
B	2019-11-01	M.J.W.	G.C.	OEB FILING 2
A	2019-07-18	M.J.W.	G.C.	OEB FILING

**DESIGN PARAMETERS**

DESIGNED TO CSA 2662-15  
DESIGN PRESSURE - 3450 kPa

ENGINEER:



NPS 6 WINDSOR LINE REPLACEMENT  
TOWN OF TECUMSEH - 2020 CONSTRUCTION  
FROM A-G TO A-H

DATE	DATE	DATE	DATE
ENBRIDGE DRAFTER	2018:06:05	ENBRIDGE ENGINEER	2020:07:17
ENBRIDGE ENGINEER	2020:07:17	ENBRIDGE ENGINEER	2020:07:17

SIZE STRIP	SHEET N/A	DRAWING No.
		PL2429-AL-008

CONCESSION RD 11

MATCH LINE  
A-G

MATCH LINE  
A-H

N TALBOT RD (COUNTY RD 46)

15x60 TLU  
0.22 ACRES

10x50 TLU  
0.13 ACRES

20x50 TLU  
0.25 ACRES

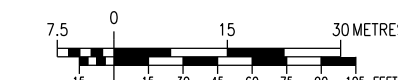
PIN: 75232-0077

TOWNSHIP OF SANDWICH EAST  
LOT 9, CONCESSION 11



LEGEND

- PROPOSED NPS 6 PIPELINE (3450 kPa) - - - - -
- EXISTING NPS 10 WINDSOR PIPELINE - - - - -
- EXISTING PIPELINE TO BE REMOVED/ABANDONED - - - - -
- EXISTING ENBRIDGE EASEMENT - - - - -
- PROPOSED ENBRIDGE EASEMENT - - - - -
- NEW PROPOSED ENBRIDGE EASEMENT - - - - -
- TEMPORARY ENBRIDGE EASEMENT - - - - -
- NEW TEMPORARY EASEMENT - - - - -
- MINIMUM DISTURBANCE ZONE - - - - -
- EXISTING DRAIN/STREAM/WATERCOURSE - - - - -



NO.	DATE	BY	APPD	REMARKS
D	2020-05-25	M.J.W.	B.N.W.	OEB FILING 4
C	2020-04-03	M.J.W.	B.N.W.	OEB FILING 3
B	2019-11-01	M.J.W.	G.C.	OEB FILING 2
A	2019-07-18	M.J.W.	G.C.	OEB FILING

DESIGN PARAMETERS

- DESIGNED TO CSA Z662-15  
- DESIGN PRESSURE - 3450 kPa

ENGINEER:

REVISIONS



NPS 6 WINDSOR LINE REPLACEMENT  
TOWN OF TECUMSEH - 2020 CONSTRUCTION  
FROM A-H TO A-I

DRAWN BY	ENBRIDGE DRAFTER	DATE	2018:06:05	DATE	2018:06:05	PLOT SPEC:	1:1000
CHECKED BY	ENBRIDGE ENGINEER	DATE	2020:03:30	DATE	2020:03:30	CAD CORE:	PL2429-AL-009.dgn
APPROVED BY		DATE		DATE	2020:05:25	FILE REVISION DATE	

SIZE STRIP	SHEET N/A	DRAWING No.	PL2429-AL-009
------------	-----------	-------------	---------------

N TALBOT RD (COUNTY RD 46)

20x40 TLU  
0.2 ACRES

20x1RR TLU  
0.55 ACRES

PIN: 75232-0088

PIN: 75232-0088

MATCH LINE  
A-H

MATCH LINE  
A-I

1

2

3

4

5

A B C D E F G H J K L M N O P Q

TOWNSHIP OF SANDWICH EAST  
LOT 9, CONCESSION 11

LEGEND

- PROPOSED NPS 6 PIPELINE (3450 kPa) - - - - -
- EXISTING NPS 10 WINDSOR PIPELINE - - - - -
- EXISTING PIPELINE TO BE REMOVED/ABANDONED - - - - -
- EXISTING ENBRIDGE EASEMENT - - - - -
- PROPOSED ENBRIDGE EASEMENT - - - - -
- NEW PROPOSED ENBRIDGE EASEMENT - - - - -
- TEMPORARY ENBRIDGE EASEMENT - - - - -
- NEW TEMPORARY EASEMENT - - - - -
- MINIMUM DISTURBANCE ZONE - - - - -
- EXISTING DRAIN/STREAM/WATERCOURSE - - - - -



NO.	DATE	BY	APPD	REMARKS
E	2020-07-17	M.J.W.	B.N.W.	OEB FILING 5
D	2020-05-25	M.J.W.	B.N.W.	OEB FILING 4
C	2020-04-03	M.J.W.	B.N.W.	OEB FILING 3
B	2019-11-01	M.J.W.	G.C.	OEB FILING 2
A	2019-07-18	M.J.W.	G.C.	OEB FILING

DESIGN PARAMETERS

- DESIGNED TO CSA Z662-15  
- DESIGN PRESSURE - 3450 kPa

ENGINEER:



NPS 6 WINDSOR LINE REPLACEMENT  
TOWN OF TECUMSEH - 2020 CONSTRUCTION  
FROM A-H TO A-I

DRAWN BY	ENBRIDGE DRAFTER	DATE	2018:06:05	DATE	2018:06:05	PLOT SPEC:	1:1000
CHECKED BY	ENBRIDGE ENGINEER	DATE	2020:07:17	DATE	2020:07:17	CAD CORE:	PL2429-AL-009.dgn
APPROVED BY		DATE		DATE	2020:07:17	FILE REVISION DATE	

SIZE STRIP	SHEET N/A	DRAWING No.	PL2429-AL-009
------------	-----------	-------------	---------------

N TALBOT RD (COUNTY RD 46)

20x40 TLU  
0.2 ACRES

20x1RR TLU  
0.55 ACRES

PIN: 75232-0088

PIN: 75232-0088

MATCH LINE  
A-H

MATCH LINE  
A-I

1

2

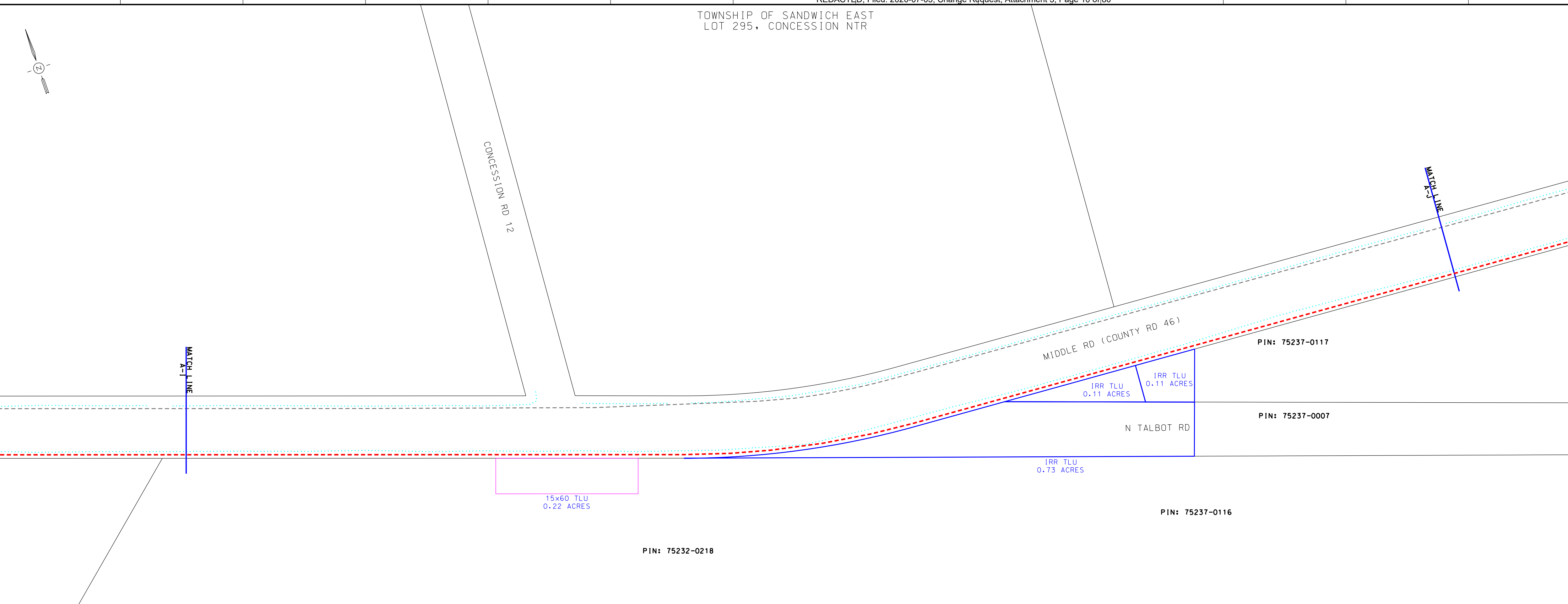
3

4

5

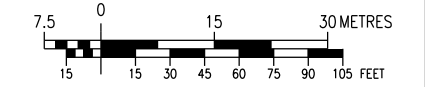
A B C D E F G H J K L M N O P Q

TOWNSHIP OF SANDWICH EAST  
LOT 295, CONCESSION NTR



**LEGEND**

- PROPOSED NPS 6 PIPELINE (3450 kPa) - - - - -
- EXISTING NPS 10 WINDSOR PIPELINE - - - - -
- EXISTING PIPELINE TO BE REMOVED/ABANDONED - - - - -
- EXISTING ENBRIDGE EASEMENT - - - - -
- PROPOSED ENBRIDGE EASEMENT - - - - -
- NEW PROPOSED ENBRIDGE EASEMENT - - - - -
- TEMPORARY ENBRIDGE EASEMENT - - - - -
- NEW TEMPORARY EASEMENT - - - - -
- MINIMUM DISTURBANCE ZONE - - - - -
- EXISTING DRAIN/STREAM/WATERCOURSE - - - - -



NO.	DATE	BY	APPD	REMARKS
D	2020-05-25	M.J.W.	B.N.W.	OEB FILING 4
C	2020-04-03	M.J.W.	B.N.W.	OEB FILING 3
B	2019-11-01	M.J.W.	G.C.	OEB FILING 2
A	2019-07-18	M.J.W.	G.C.	OEB FILING

**DESIGN PARAMETERS**  
 - DESIGNED TO CSA 2662-15  
 - DESIGN PRESSURE - 3450 kPa

**ENGINEER:**

**REVISIONS**

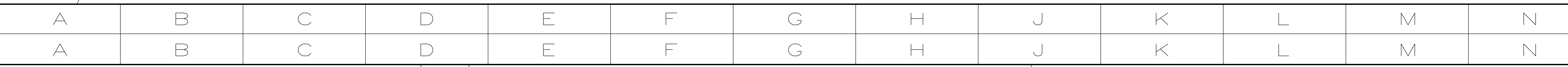
DATE	DESCRIPTION
2020:03:30	PL2429-AL-010.dgn
2020:05:25	

**ENBRIDGE**  
Life Takes Energy


NPS 6 WINDSOR LINE REPLACEMENT  
TOWN OF TECUMSEH - 2020 CONSTRUCTION  
FROM A-I TO A-J

DRAWN BY	ENBRIDGE DRAFTER	DATE	2018:06:05	PLOT SPEC	1:1000
CHECKED BY	ENBRIDGE ENGINEER	DATE	2020:03:30	CAD CORE	PL2429-AL-010.dgn
APPROVED BY		DATE		FILE REVISION DATE	2020:05:25

SIZE STRIP: N/A SHEET: N/A DRAWING No.: PL2429-AL-010

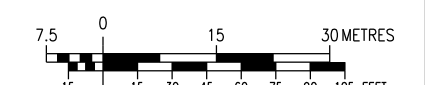


TOWNSHIP OF SANDWICH EAST  
LOT 295, CONCESSION NTR



**LEGEND**

- PROPOSED NPS 6 PIPELINE (3450 kPa) - - - - -
- EXISTING NPS 10 WINDSOR PIPELINE - - - - -
- EXISTING PIPELINE TO BE REMOVED/ABANDONED - - - - -
- EXISTING ENBRIDGE EASEMENT - - - - -
- PROPOSED ENBRIDGE EASEMENT - - - - -
- NEW PROPOSED ENBRIDGE EASEMENT - - - - -
- TEMPORARY ENBRIDGE EASEMENT - - - - -
- NEW TEMPORARY EASEMENT - - - - -
- MINIMUM DISTURBANCE ZONE - - - - -
- EXISTING DRAIN/STREAM/WATERCOURSE - - - - -



NO.	DATE	BY	APPD	REMARKS
E	2020-07-17	M.J.W.	B.N.W.	OEB FILING 5
D	2020-05-25	M.J.W.	B.N.W.	OEB FILING 4
C	2020-04-03	M.J.W.	B.N.W.	OEB FILING 3
B	2019-11-01	M.J.W.	G.C.	OEB FILING 2
A	2019-07-18	M.J.W.	G.C.	OEB FILING

**DESIGN PARAMETERS**  
 - DESIGNED TO CSA 2662-15  
 - DESIGN PRESSURE - 3450 kPa

**ENGINEER:**

**REVISIONS**

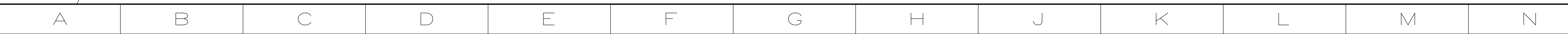
DATE	DESCRIPTION
2020:07:17	PL2429-AL-010.dgn
2020:07:17	

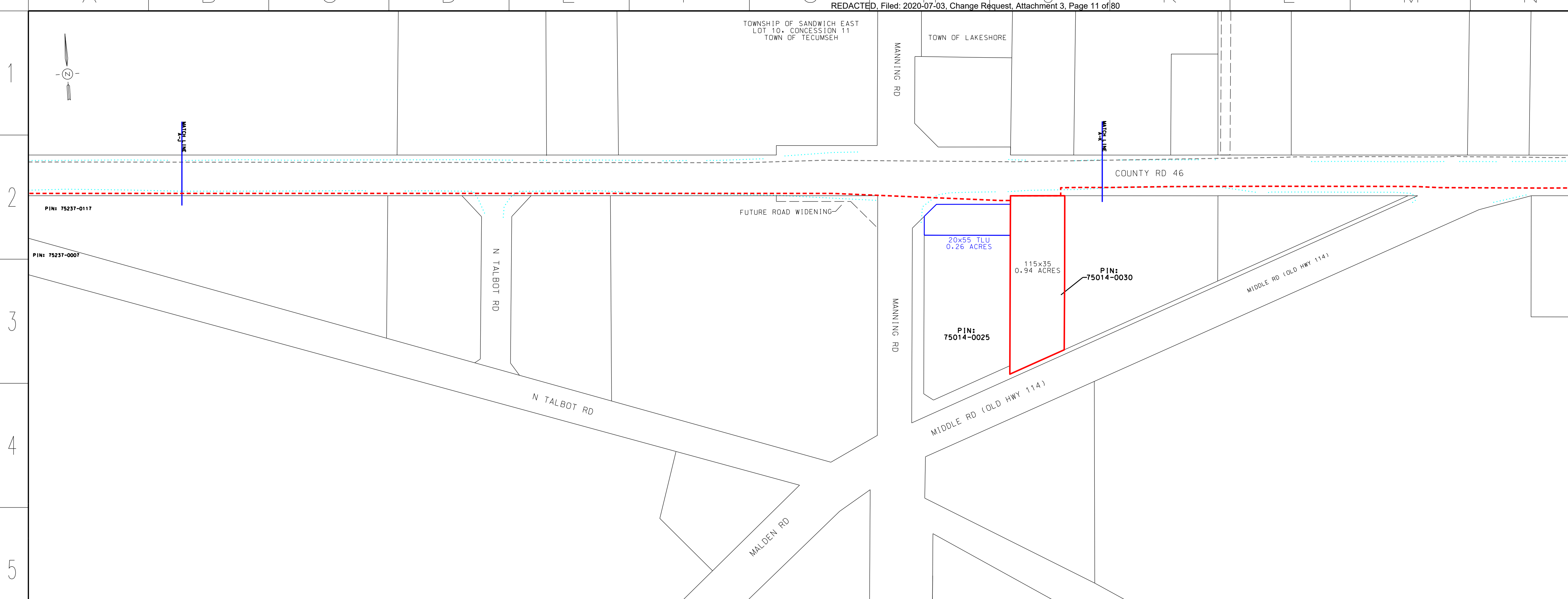
**ENBRIDGE**  
Life Takes Energy

NPS 6 WINDSOR LINE REPLACEMENT  
TOWN OF TECUMSEH - 2020 CONSTRUCTION  
FROM A-I TO A-J

DRAWN BY	ENBRIDGE DRAFTER	DATE	2018:06:05	PLOT SPEC	1:1000
CHECKED BY	ENBRIDGE ENGINEER	DATE	2020:07:17	CAD CORE	PL2429-AL-010.dgn
APPROVED BY		DATE		FILE REVISION DATE	2020:07:17

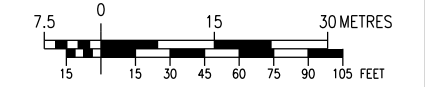
SIZE STRIP: N/A SHEET: N/A DRAWING No.: PL2429-AL-010





**LEGEND**

- PROPOSED NPS 6 PIPELINE (3450 kPa) - - - - -
- EXISTING NPS 10 WINDSOR PIPELINE - - - - -
- EXISTING PIPELINE TO BE REMOVED/ABANDONED - - - - -
- PROPOSED ENBRIDGE EASEMENT - - - - -
- NEW PROPOSED ENBRIDGE EASEMENT - - - - -
- TEMPORARY ENBRIDGE EASEMENT - - - - -
- NEW TEMPORARY EASEMENT - - - - -
- MINIMUM DISTURBANCE ZONE - - - - -
- EXISTING DRAIN/STREAM/WATERCOURSE - - - - -



NO.	DATE	BY	APPD	REMARKS
D	2020-05-25	M.J.W.	B.N.W.	OEB FILING 4
C	2020-04-03	M.J.W.	B.N.W.	OEB FILING 3
B	2019-11-01	M.J.W.	G.C.	OEB FILING 2
A	2019-07-18	M.J.W.	G.C.	OEB FILING

**DESIGN PARAMETERS**

- DESIGNED TO CSA 2662-15  
 - DESIGN PRESSURE = 3450 kPa

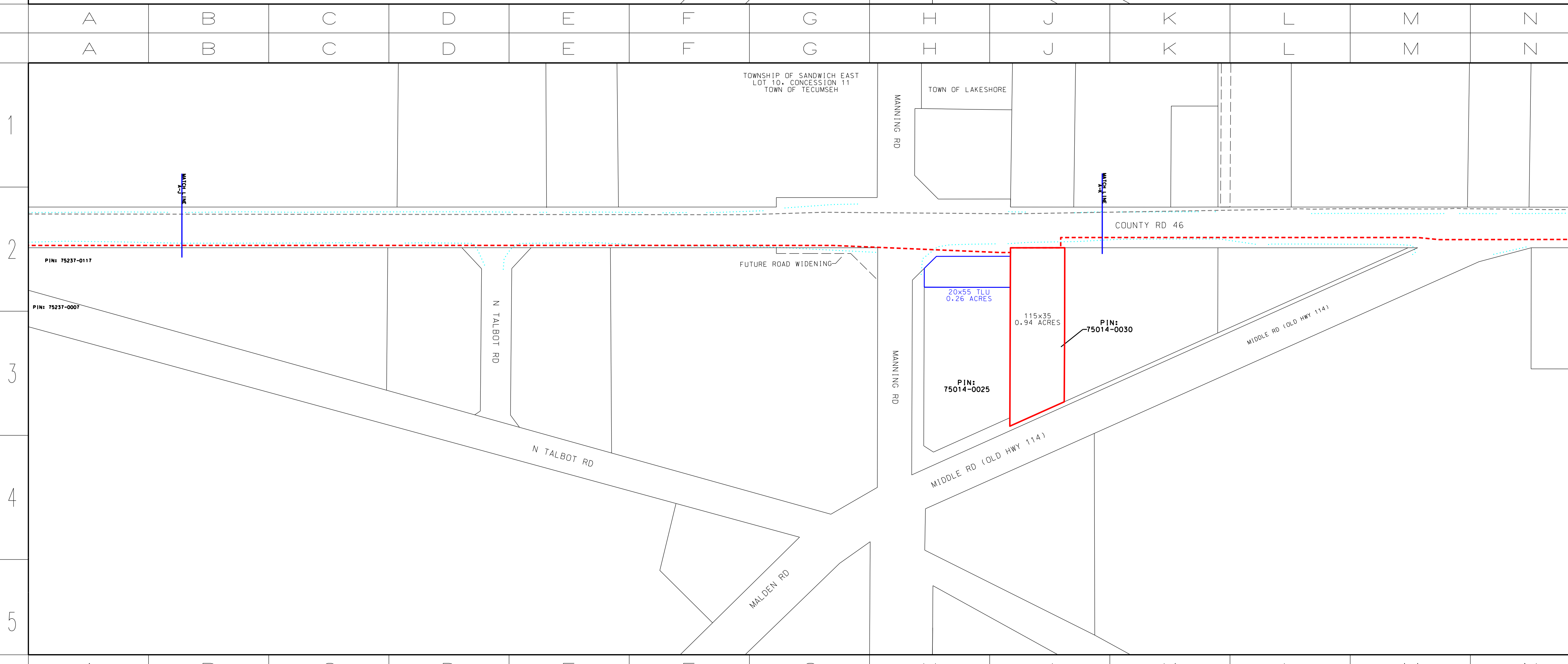
ENGINEER:

**ENBRIDGE**  
Life Takes Energy

**NPS 6 WINDSOR LINE REPLACEMENT**  
TOWN OF TECUMSEH/LAKESHORE - 2020 CONSTRUCTION  
FROM A-J TO A-K

DRAWN BY	ENBRIDGE DRAFTER	DATE	2018:06:05	PLOT SPEC:	1:1000
CHECKED BY	ENBRIDGE ENGINEER	DATE	2020:05:25	CAD CORE:	PL2429-AL-011.dgn
APPROVED BY		DATE		FILE REVISION DATE	2020:05:25

SIZE STRIP	SHEET N/A	DRAWING No.	PL2429-AL-011
------------	-----------	-------------	---------------



**LEGEND**

- PROPOSED NPS 6 PIPELINE (3450 kPa) - - - - -
- EXISTING NPS 10 WINDSOR PIPELINE - - - - -
- EXISTING PIPELINE TO BE REMOVED/ABANDONED - - - - -
- PROPOSED ENBRIDGE EASEMENT - - - - -
- NEW PROPOSED ENBRIDGE EASEMENT - - - - -
- TEMPORARY ENBRIDGE EASEMENT - - - - -
- NEW TEMPORARY EASEMENT - - - - -
- MINIMUM DISTURBANCE ZONE - - - - -
- EXISTING DRAIN/STREAM/WATERCOURSE - - - - -



NO.	DATE	BY	APPD	REMARKS
E	2020-07-17	M.J.W.	B.N.W.	OEB FILING 5
D	2020-05-25	M.J.W.	B.N.W.	OEB FILING 4
C	2020-04-03	M.J.W.	B.N.W.	OEB FILING 3
B	2019-11-01	M.J.W.	G.C.	OEB FILING 2
A	2019-07-18	M.J.W.	G.C.	OEB FILING

**DESIGN PARAMETERS**

- DESIGNED TO CSA 2662-15  
 - DESIGN PRESSURE = 3450 kPa

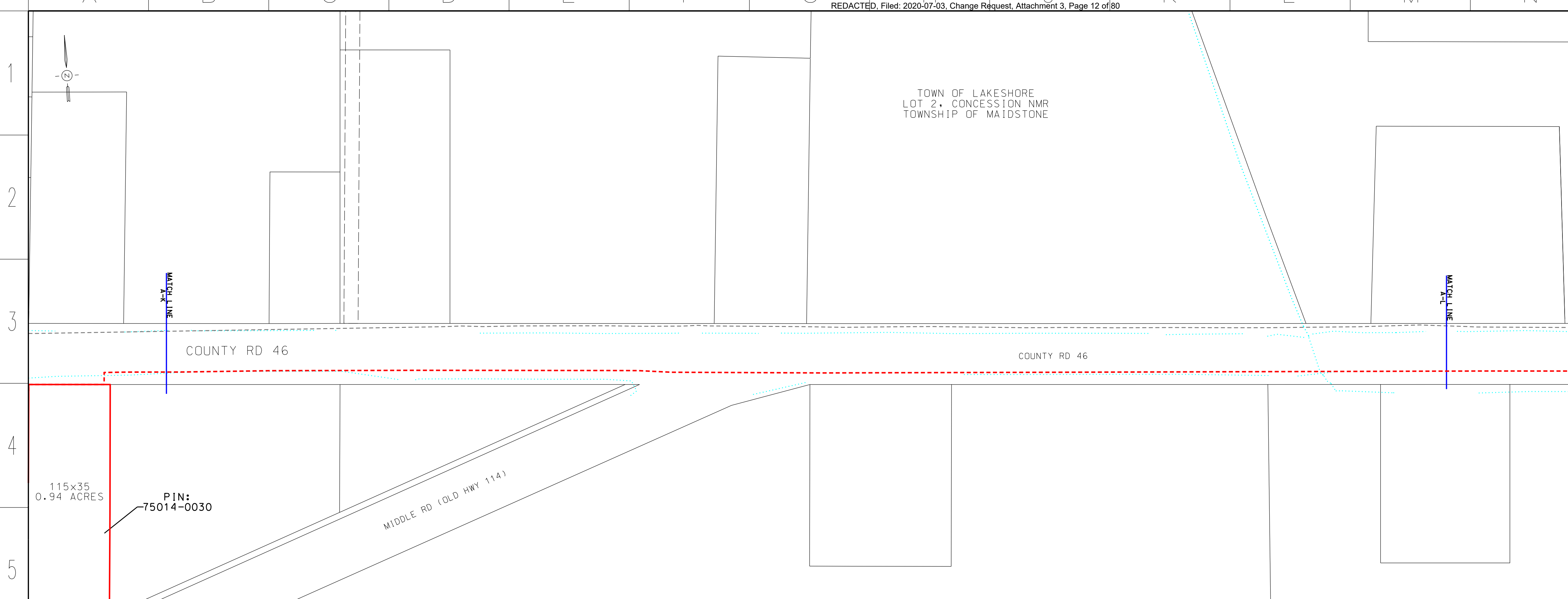
ENGINEER:

**ENBRIDGE**  
Life Takes Energy

**NPS 6 WINDSOR LINE REPLACEMENT**  
TOWN OF TECUMSEH/LAKESHORE - 2020 CONSTRUCTION  
FROM A-J TO A-K

DRAWN BY	ENBRIDGE DRAFTER	DATE	2018:06:05	PLOT SPEC:	1:1000
CHECKED BY	ENBRIDGE ENGINEER	DATE	2020:07:17	CAD CORE:	PL2429-AL-011.dgn
APPROVED BY		DATE		FILE REVISION DATE	2020:07:17

SIZE STRIP	SHEET N/A	DRAWING No.	PL2429-AL-011
------------	-----------	-------------	---------------



**LEGEND**

- PROPOSED NPS 6 PIPELINE (3450 kPa) - - - - -
- EXISTING NPS 10 WINDSOR PIPELINE - - - - -
- EXISTING PIPELINE TO BE REMOVED/ABANDONED - - - - -
- EXISTING ENBRIDGE EASEMENT - - - - -
- PROPOSED ENBRIDGE EASEMENT - - - - -
- NEW PROPOSED ENBRIDGE EASEMENT - - - - -
- TEMPORARY ENBRIDGE EASEMENT - - - - -
- NEW TEMPORARY EASEMENT - - - - -
- MINIMUM DISTURBANCE ZONE - - - - -
- EXISTING DRAIN/STREAM/WATERCOURSE - - - - -

**DESIGN PARAMETERS**

- DESIGNED TO CSA Z662-15
- DESIGN PRESSURE - 3450 kPa

ENGINEER:

**REVISIONS**

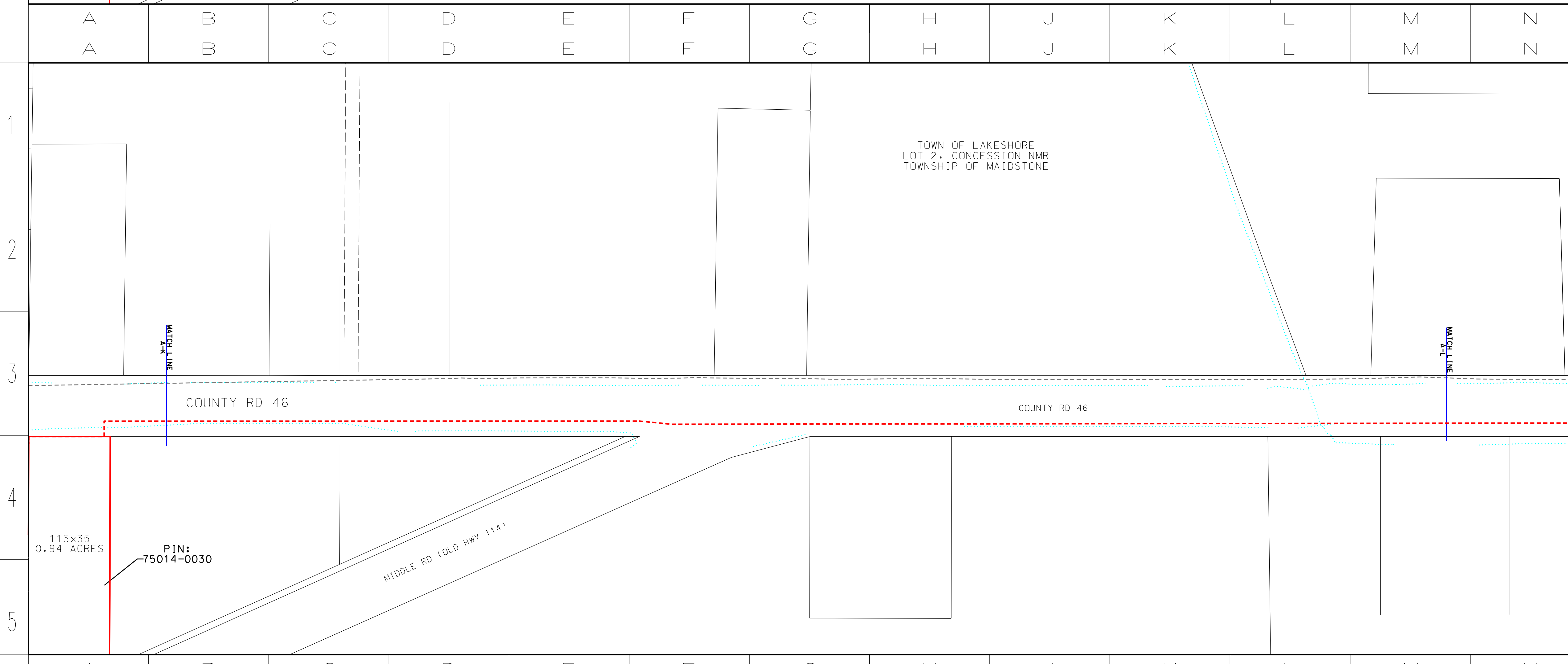
NO.	DATE	BY	APPD	REMARKS
D	2020-05-25	M.J.W.	B.N.W.	OEB FILING 4
C	2020-04-03	M.J.W.	B.N.W.	OEB FILING 3
B	2019-11-01	M.J.W.	G.C.	OEB FILING 2
A	2019-07-18	M.J.W.	G.C.	OEB FILING

**ENBRIDGE**  
Life Takes Energy

NPS 6 WINDSOR LINE REPLACEMENT  
TOWN OF LAKESHORE - 2020 CONSTRUCTION  
FROM A-K TO A-L

DRAWN BY	ENBRIDGE DRAFTER	DATE	2018:06:05	PLT SPEC:	1:1000
CHECKED BY	ENBRIDGE ENGINEER	DATE	2020:03:30	CAD CORE:	PL2429-AL-012.dgn
APPROVED BY		DATE		FILE REVISION DATE	2020:05:25

SIZE STRIP	SHEET N/A	DRAWING No.
		PL2429-AL-012



**LEGEND**

- PROPOSED NPS 6 PIPELINE (3450 kPa) - - - - -
- EXISTING NPS 10 WINDSOR PIPELINE - - - - -
- EXISTING PIPELINE TO BE REMOVED/ABANDONED - - - - -
- EXISTING ENBRIDGE EASEMENT - - - - -
- PROPOSED ENBRIDGE EASEMENT - - - - -
- NEW PROPOSED ENBRIDGE EASEMENT - - - - -
- TEMPORARY ENBRIDGE EASEMENT - - - - -
- NEW TEMPORARY EASEMENT - - - - -
- MINIMUM DISTURBANCE ZONE - - - - -
- EXISTING DRAIN/STREAM/WATERCOURSE - - - - -

**DESIGN PARAMETERS**

- DESIGNED TO CSA Z662-15
- DESIGN PRESSURE - 3450 kPa

ENGINEER:

**REVISIONS**

NO.	DATE	BY	APPD	REMARKS
E	2020-07-17	M.J.W.	B.N.W.	OEB FILING 5
D	2020-05-25	M.J.W.	B.N.W.	OEB FILING 4
C	2020-04-03	M.J.W.	B.N.W.	OEB FILING 3
B	2019-11-01	M.J.W.	G.C.	OEB FILING 2
A	2019-07-18	M.J.W.	G.C.	OEB FILING

**ENBRIDGE**  
Life Takes Energy

NPS 6 WINDSOR LINE REPLACEMENT  
TOWN OF LAKESHORE - 2020 CONSTRUCTION  
FROM A-K TO A-L

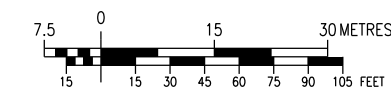
DRAWN BY	ENBRIDGE DRAFTER	DATE	2018:06:05	PLT SPEC:	1:1000
CHECKED BY	ENBRIDGE ENGINEER	DATE	2020:07:17	CAD CORE:	PL2429-AL-012.dgn
APPROVED BY		DATE		FILE REVISION DATE	2020:07:17

SIZE STRIP	SHEET N/A	DRAWING No.
		PL2429-AL-012

TOWNSHIP OF MAIDSTONE  
LOT 3, CONCESSION NMR

**LEGEND**

- PROPOSED NPS 6 PIPELINE (3450 kPa) - - - - -
- EXISTING NPS 10 WINDSOR PIPELINE - - - - -
- EXISTING PIPELINE TO BE REMOVED/ABANDONED - - - - -
- EXISTING ENBRIDGE EASEMENT - - - - -
- PROPOSED ENBRIDGE EASEMENT - - - - -
- NEW PROPOSED ENBRIDGE EASEMENT - - - - -
- TEMPORARY ENBRIDGE EASEMENT - - - - -
- NEW TEMPORARY EASEMENT - - - - -
- MINIMUM DISTURBANCE ZONE - - - - -
- EXISTING DRAIN/STREAM/WATERCOURSE - - - - -



NO.	DATE	BY	APPD	REMARKS
D	2020-05-25	M.J.W.	B.N.W.	OEB FILING 4
C	2020-04-03	M.J.W.	B.N.W.	OEB FILING 3
B	2019-11-01	M.J.W.	G.C.	OEB FILING 2
A	2019-07-18	M.J.W.	G.C.	OEB FILING

**DESIGN PARAMETERS**

- DESIGNED TO CSA Z662-15  
- DESIGN PRESSURE - 3450 kPa

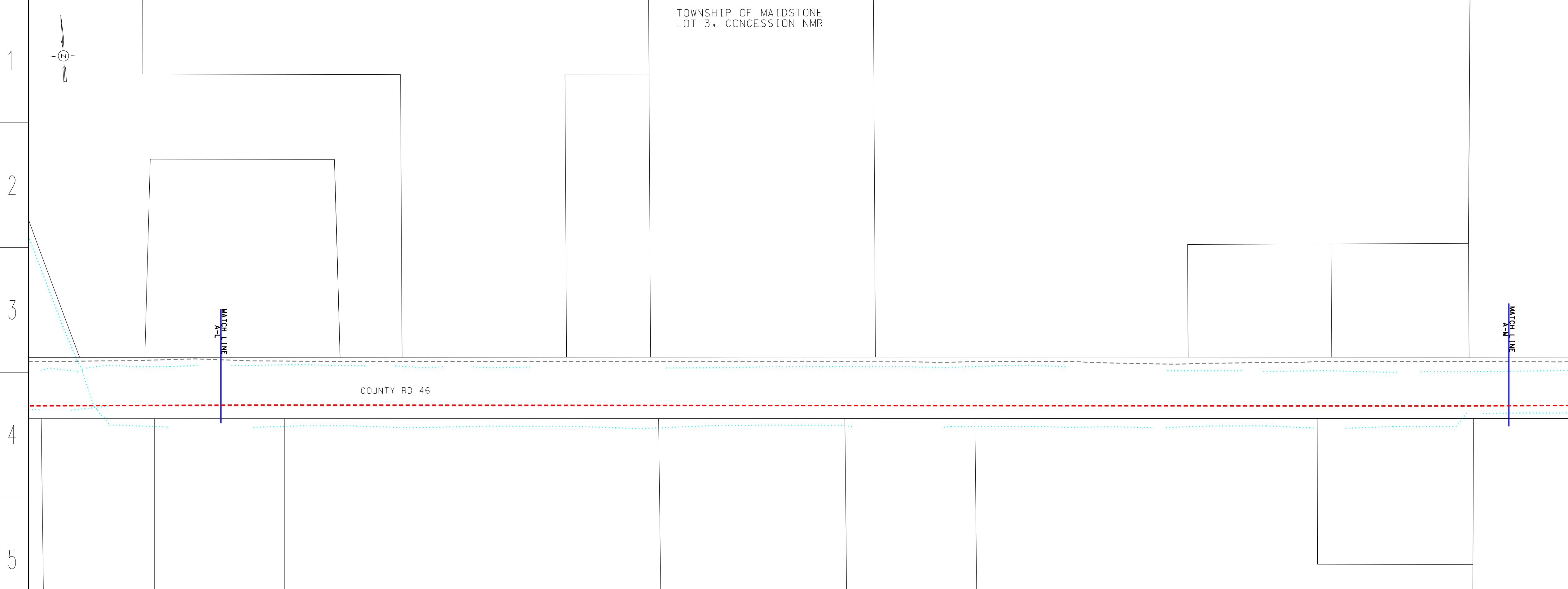
ENGINEER:

**REVISIONS**



NPS 6 WINDSOR LINE REPLACEMENT  
TOWN OF LAKESHORE - 2020 CONSTRUCTION  
FROM A-L TO A-M

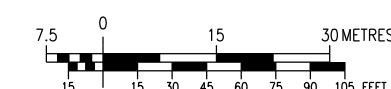
DRAWN BY	ENBRIDGE DRAFTER	DATE	2018:06:05	DATE	2018:06:05	DATE	2018:06:05	DATE	2018:06:05
CHECKED BY	ENBRIDGE ENGINEER	DATE	2020:03:30	CAD CODE	PL2429-AL-013.dgn	FILE REVISION DATE	2020:05:25	SIZE STRIP	N/A
APPROVED BY		DATE		FILE REVISION DATE	2020:05:25	DRAWING No.	PL2429-AL-013		



TOWNSHIP OF MAIDSTONE  
LOT 3, CONCESSION NMR

**LEGEND**

- PROPOSED NPS 6 PIPELINE (3450 kPa) - - - - -
- EXISTING NPS 10 WINDSOR PIPELINE - - - - -
- EXISTING PIPELINE TO BE REMOVED/ABANDONED - - - - -
- EXISTING ENBRIDGE EASEMENT - - - - -
- PROPOSED ENBRIDGE EASEMENT - - - - -
- NEW PROPOSED ENBRIDGE EASEMENT - - - - -
- TEMPORARY ENBRIDGE EASEMENT - - - - -
- NEW TEMPORARY EASEMENT - - - - -
- MINIMUM DISTURBANCE ZONE - - - - -
- EXISTING DRAIN/STREAM/WATERCOURSE - - - - -



NO.	DATE	BY	APPD	REMARKS
E	2020-07-17	M.J.W.	B.N.W.	OEB FILING 5
D	2020-05-25	M.J.W.	B.N.W.	OEB FILING 4
C	2020-04-03	M.J.W.	B.N.W.	OEB FILING 3
B	2019-11-01	M.J.W.	G.C.	OEB FILING 2
A	2019-07-18	M.J.W.	G.C.	OEB FILING

**DESIGN PARAMETERS**


- DESIGNED TO CSA Z662-15  
- DESIGN PRESSURE - 3450 kPa

ENGINEER:



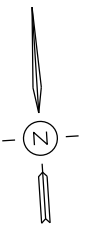
NPS 6 WINDSOR LINE REPLACEMENT  
TOWN OF LAKESHORE - 2020 CONSTRUCTION  
FROM A-L TO A-M

DRAWN BY	ENBRIDGE DRAFTER	DATE	2018:06:05	DATE	2018:06:05	DATE	2018:06:05	DATE	2018:06:05
CHECKED BY	ENBRIDGE ENGINEER	DATE	2020:07:17	CAD CODE	PL2429-AL-013.dgn	FILE REVISION DATE	2020:07:17	SIZE STRIP	N/A
APPROVED BY		DATE		FILE REVISION DATE	2020:07:17	DRAWING No.	PL2429-AL-013		





TOWNSHIP OF MAIDSTONE  
LOT 3, CONCESSION NMR



**LEGEND**

- PROPOSED NPS 6 PIPELINE (3450 kPa) - - - - -
- EXISTING NPS 10 WINDSOR PIPELINE - - - - -
- EXISTING PIPELINE TO BE REMOVED/ABANDONED - - - - -
- EXISTING ENBRIDGE EASEMENT - - - - -
- PROPOSED ENBRIDGE EASEMENT - - - - -
- NEW PROPOSED ENBRIDGE EASEMENT - - - - -
- TEMPORARY ENBRIDGE EASEMENT - - - - -
- NEW TEMPORARY EASEMENT - - - - -
- MINIMUM DISTURBANCE ZONE - - - - -
- EXISTING DRAIN/STREAM/WATERCOURSE - - - - -



NO.	DATE	BY	APPD	REMARKS
D	2020-05-25	M.J.W.	B.N.W.	OEB FILING 4
C	2020-04-03	M.J.W.	B.N.W.	OEB FILING 3
B	2019-11-01	M.J.W.	G.C.	OEB FILING 2
A	2019-07-18	M.J.W.	G.C.	OEB FILING

**DESIGN PARAMETERS**

- DESIGNED TO CSA 2662-15  
- DESIGN PRESSURE - 3450 kPa

ENGINEER:

**REVISIONS**



**NPS 6 WINDSOR LINE REPLACEMENT  
TOWN OF LAKESHORE - 2020 CONSTRUCTION  
FROM A-M TO A-N**

DRAWN BY	ENBRIDGE DRAFTER	DATE	2018:06:05	PLT SPEC:	1:1000
CHECKED BY	ENBRIDGE ENGINEER	DATE	2020:03:30	CAD CORE:	PL2429-AL-014.dgn
APPROVED BY		DATE		FILE REVISION DATE	2020:05:25

SIZE STRIP	SHEET N/A	DRAWING No.	PL2429-AL-014
------------	-----------	-------------	---------------

COUNTY RD 46

MATCH LINE  
A-N

MATCH LINE  
A-N

1

2

3

4

5

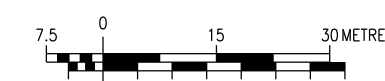
A B C D E F G H J K L M N O P Q

A B C D E F G H J K L M N O P Q

TOWNSHIP OF MAIDSTONE  
LOT 3, CONCESSION NMR

**LEGEND**

- PROPOSED NPS 6 PIPELINE (3450 kPa) - - - - -
- EXISTING NPS 10 WINDSOR PIPELINE - - - - -
- EXISTING PIPELINE TO BE REMOVED/ABANDONED - - - - -
- EXISTING ENBRIDGE EASEMENT - - - - -
- PROPOSED ENBRIDGE EASEMENT - - - - -
- NEW PROPOSED ENBRIDGE EASEMENT - - - - -
- TEMPORARY ENBRIDGE EASEMENT - - - - -
- NEW TEMPORARY EASEMENT - - - - -
- MINIMUM DISTURBANCE ZONE - - - - -
- EXISTING DRAIN/STREAM/WATERCOURSE - - - - -



NO.	DATE	BY	APPD	REMARKS
E	2020-07-17	M.J.W.	B.N.W.	OEB FILING 5
D	2020-05-25	M.J.W.	B.N.W.	OEB FILING 4
C	2020-04-03	M.J.W.	B.N.W.	OEB FILING 3
B	2019-11-01	M.J.W.	G.C.	OEB FILING 2
A	2019-07-18	M.J.W.	G.C.	OEB FILING

**DESIGN PARAMETERS**

- DESIGNED TO CSA 2662-15  
- DESIGN PRESSURE - 3450 kPa

ENGINEER:



**NPS 6 WINDSOR LINE REPLACEMENT  
TOWN OF LAKESHORE - 2020 CONSTRUCTION  
FROM A-M TO A-N**

DRAWN BY	ENBRIDGE DRAFTER	DATE	2018:06:05	PLT SPEC:	1:1000
CHECKED BY	ENBRIDGE ENGINEER	DATE	2020:07:17	CAD CORE:	PL2429-AL-014.dgn
APPROVED BY		DATE		FILE REVISION DATE	2020:07:17

SIZE STRIP	SHEET N/A	DRAWING No.	PL2429-AL-014
------------	-----------	-------------	---------------

COUNTY RD 46

MATCH LINE  
A-N

MATCH LINE  
A-N

1

2

3

4

5

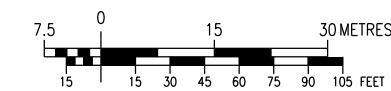
A B C D E F G H J K L M N O P Q

A B C D E F G H J K L M N O P Q

TOWNSHIP OF MAIDSTONE  
LOT 4, CONCESSION NMR

LEGEND

PROPOSED NPS 6 PIPELINE (3450 kPa)	- - - - -
EXISTING NPS 10 WINDSOR PIPELINE	- - - - -
EXISTING PIPELINE TO BE REMOVED/ABANDONED	- - - - -
EXISTING ENBRIDGE EASEMENT	- - - - -
PROPOSED ENBRIDGE EASEMENT	- - - - -
NEW PROPOSED ENBRIDGE EASEMENT	- - - - -
TEMPORARY ENBRIDGE EASEMENT	- - - - -
NEW TEMPORARY EASEMENT	- - - - -
MINIMUM DISTURBANCE ZONE	- - - - -
EXISTING DRAIN/STREAM/WATERCOURSE	- - - - -



NO.	DATE	BY	APPD	REMARKS
D	2020-05-25	M.J.W.	B.N.W.	OEB FILING 4
C	2020-04-03	M.J.W.	B.N.W.	OEB FILING 3
B	2019-11-01	M.J.W.	G.C.	OEB FILING 2
A	2019-07-18	M.J.W.	G.C.	OEB FILING

DESIGN PARAMETERS

- DESIGNED TO CSA 2662-15  
- DESIGN PRESSURE - 3450 kPa

ENGINEER:

REVISIONS



DRAWN BY	ENBRIDGE DRAFTER	DATE	2018:06:05	PLOT SPEC:	1:1000
CHECKED BY	ENBRIDGE ENGINEER	DATE	2020:03:30	CAD CORE:	PL2429-AL-015.dgn
APPROVED BY		DATE	2020:05:25	FILE REVISION DATE	2020:05:25
SIZE STRIP	N/A	SHEET	N/A	DRAWING No.	PL2429-AL-015

TOWNSHIP OF MAIDSTONE  
LOT 4, CONCESSION NMR

LEGEND

PROPOSED NPS 6 PIPELINE (3450 kPa)	- - - - -
EXISTING NPS 10 WINDSOR PIPELINE	- - - - -
EXISTING PIPELINE TO BE REMOVED/ABANDONED	- - - - -
EXISTING ENBRIDGE EASEMENT	- - - - -
PROPOSED ENBRIDGE EASEMENT	- - - - -
NEW PROPOSED ENBRIDGE EASEMENT	- - - - -
TEMPORARY ENBRIDGE EASEMENT	- - - - -
NEW TEMPORARY EASEMENT	- - - - -
MINIMUM DISTURBANCE ZONE	- - - - -
EXISTING DRAIN/STREAM/WATERCOURSE	- - - - -



NO.	DATE	BY	APPD	REMARKS
E	2020-07-17	M.J.W.	B.N.W.	OEB FILING 5
D	2020-05-25	M.J.W.	B.N.W.	OEB FILING 4
C	2020-04-03	M.J.W.	B.N.W.	OEB FILING 3
B	2019-11-01	M.J.W.	G.C.	OEB FILING 2
A	2019-07-18	M.J.W.	G.C.	OEB FILING


DESIGN PARAMETERS

- DESIGNED TO CSA 2662-15  
- DESIGN PRESSURE - 3450 kPa

ENGINEER:

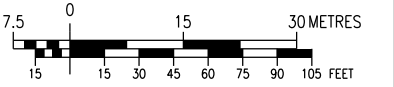


DRAWN BY	ENBRIDGE DRAFTER	DATE	2018:06:05	PLOT SPEC:	1:1000
CHECKED BY	ENBRIDGE ENGINEER	DATE	2020:07:17	CAD CORE:	PL2429-AL-015.dgn
APPROVED BY		DATE	2020:07:17	FILE REVISION DATE	2020:07:17
SIZE STRIP	N/A	SHEET	N/A	DRAWING No.	PL2429-AL-015




**LEGEND**

- PROPOSED NPS 6 PIPELINE (3450 kPa) - - - - -
- EXISTING NPS 10 WINDSOR PIPELINE - - - - -
- EXISTING PIPELINE TO BE REMOVED/ABANDONED - - - - -
- PROPOSED ENBRIDGE EASEMENT - - - - -
- NEW PROPOSED ENBRIDGE EASEMENT - - - - -
- TEMPORARY ENBRIDGE EASEMENT - - - - -
- NEW TEMPORARY EASEMENT - - - - -
- MINIMUM DISTURBANCE ZONE - - - - -
- EXISTING DRAIN/STREAM/WATERCOURSE - - - - -



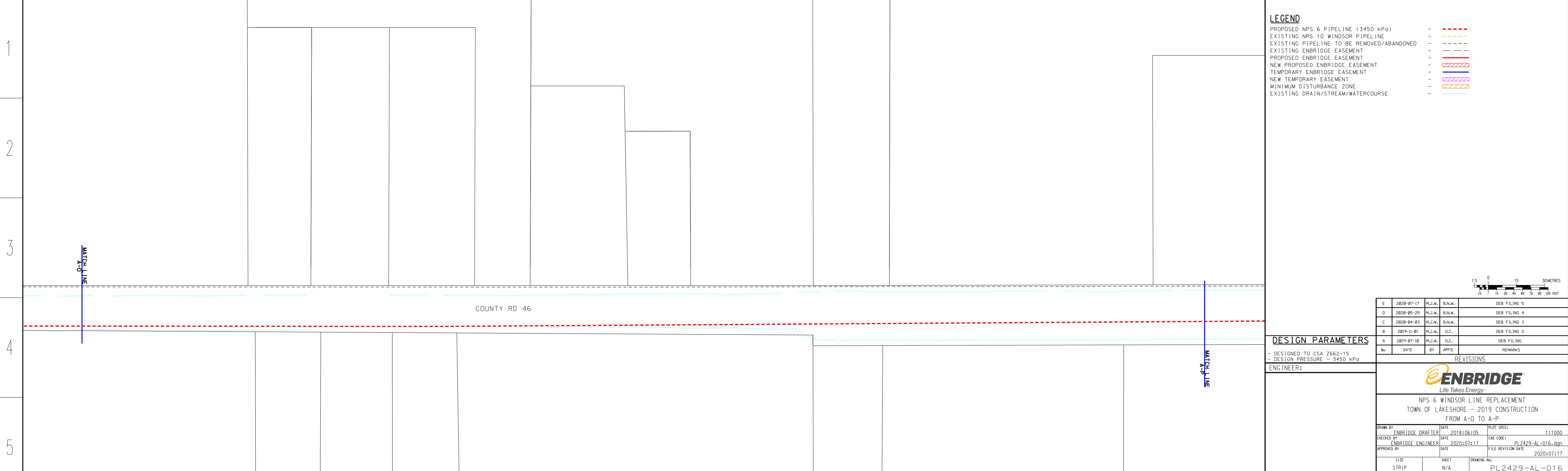
NO.	DATE	BY	APPD	REMARKS
D	2020-05-25	M.J.W.	B.N.W.	OEB FILING 4
C	2020-04-03	M.J.W.	B.N.W.	OEB FILING 3
B	2019-11-01	M.J.W.	G.C.	OEB FILING 2
A	2019-07-18	M.J.W.	G.C.	OEB FILING

**DESIGN PARAMETERS**  
 - DESIGNED TO CSA 2662-15  
 - DESIGN PRESSURE - 3450 kPa

ENGINEER:  
  
 NPS 6 WINDSOR LINE REPLACEMENT  
 TOWN OF LAKESHORE - 2019 CONSTRUCTION  
 FROM A-0 TO A-P

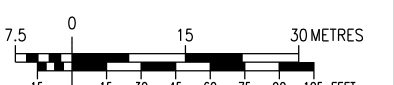
**REVISIONS**

NO.	DATE	BY	APPD	REMARKS
D	2020-05-25	M.J.W.	B.N.W.	OEB FILING 4
C	2020-04-03	M.J.W.	B.N.W.	OEB FILING 3
B	2019-11-01	M.J.W.	G.C.	OEB FILING 2
A	2019-07-18	M.J.W.	G.C.	OEB FILING




**LEGEND**

- PROPOSED NPS 6 PIPELINE (3450 kPa) - - - - -
- EXISTING NPS 10 WINDSOR PIPELINE - - - - -
- EXISTING PIPELINE TO BE REMOVED/ABANDONED - - - - -
- PROPOSED ENBRIDGE EASEMENT - - - - -
- NEW PROPOSED ENBRIDGE EASEMENT - - - - -
- TEMPORARY ENBRIDGE EASEMENT - - - - -
- NEW TEMPORARY EASEMENT - - - - -
- MINIMUM DISTURBANCE ZONE - - - - -
- EXISTING DRAIN/STREAM/WATERCOURSE - - - - -




NO.	DATE	BY	APPD	REMARKS
E	2020-07-17	M.J.W.	B.N.W.	OEB FILING 5
D	2020-05-25	M.J.W.	B.N.W.	OEB FILING 4
C	2020-04-03	M.J.W.	B.N.W.	OEB FILING 3
B	2019-11-01	M.J.W.	G.C.	OEB FILING 2
A	2019-07-18	M.J.W.	G.C.	OEB FILING

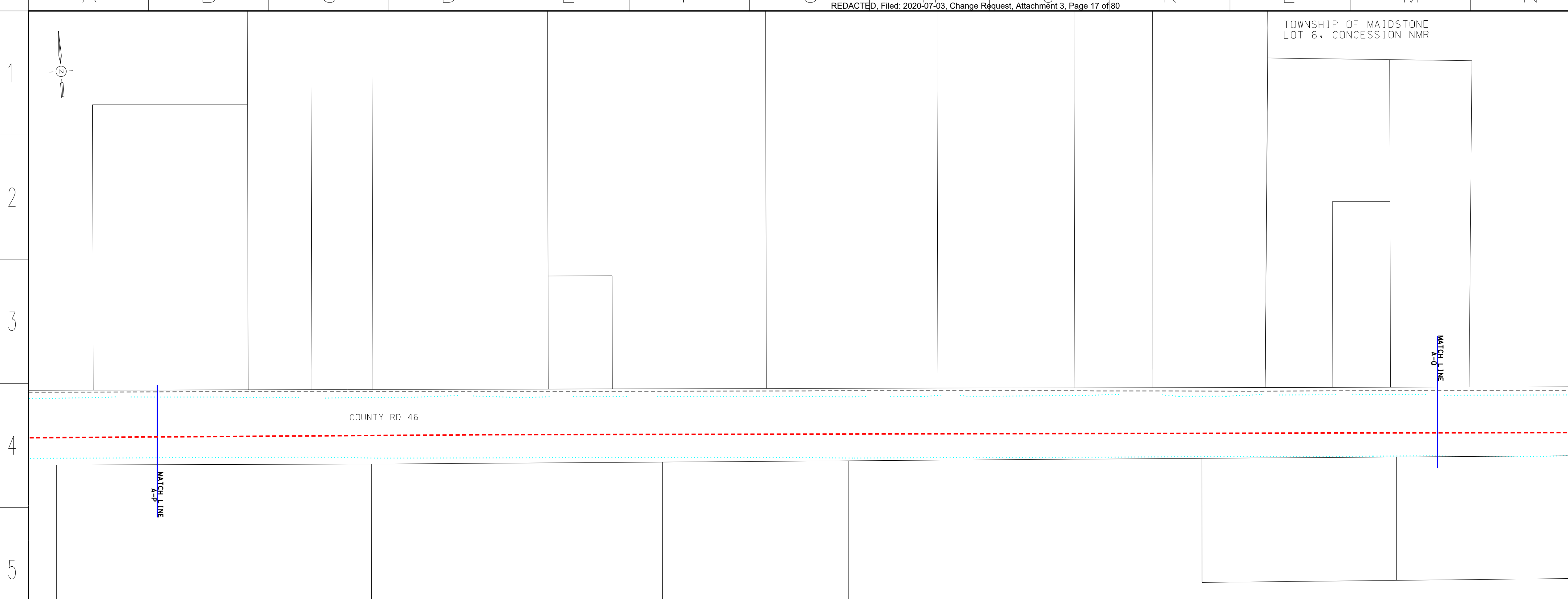
**DESIGN PARAMETERS**  
 - DESIGNED TO CSA 2662-15  
 - DESIGN PRESSURE - 3450 kPa

ENGINEER:  
  
 NPS 6 WINDSOR LINE REPLACEMENT  
 TOWN OF LAKESHORE - 2019 CONSTRUCTION  
 FROM A-0 TO A-P

**REVISIONS**

NO.	DATE	BY	APPD	REMARKS
E	2020-07-17	M.J.W.	B.N.W.	OEB FILING 5
D	2020-05-25	M.J.W.	B.N.W.	OEB FILING 4
C	2020-04-03	M.J.W.	B.N.W.	OEB FILING 3
B	2019-11-01	M.J.W.	G.C.	OEB FILING 2
A	2019-07-18	M.J.W.	G.C.	OEB FILING





**LEGEND**

- PROPOSED NPS 6 PIPELINE (3450 kPa) - - - - -
- EXISTING NPS 10 WINDSOR PIPELINE - - - - -
- EXISTING PIPELINE TO BE REMOVED/ABANDONED - - - - -
- EXISTING ENBRIDGE EASEMENT - - - - -
- PROPOSED ENBRIDGE EASEMENT - - - - -
- NEW PROPOSED ENBRIDGE EASEMENT - - - - -
- TEMPORARY ENBRIDGE EASEMENT - - - - -
- NEW TEMPORARY EASEMENT - - - - -
- MINIMUM DISTURBANCE ZONE - - - - -
- EXISTING DRAIN/STREAM/WATERCOURSE - - - - -

NO.	DATE	BY	APPD	REMARKS
D	2020-05-25	M.J.W.	B.N.W.	OEB FILING 4
C	2020-04-03	M.J.W.	B.N.W.	OEB FILING 3
B	2019-11-01	M.J.W.	G.C.	OEB FILING 2
A	2019-07-18	M.J.W.	G.C.	OEB FILING

**DESIGN PARAMETERS**

- DESIGNED TO CSA 2662-15  
 - DESIGN PRESSURE - 3450 kPa

**ENGINEER:**

**REVISIONS**

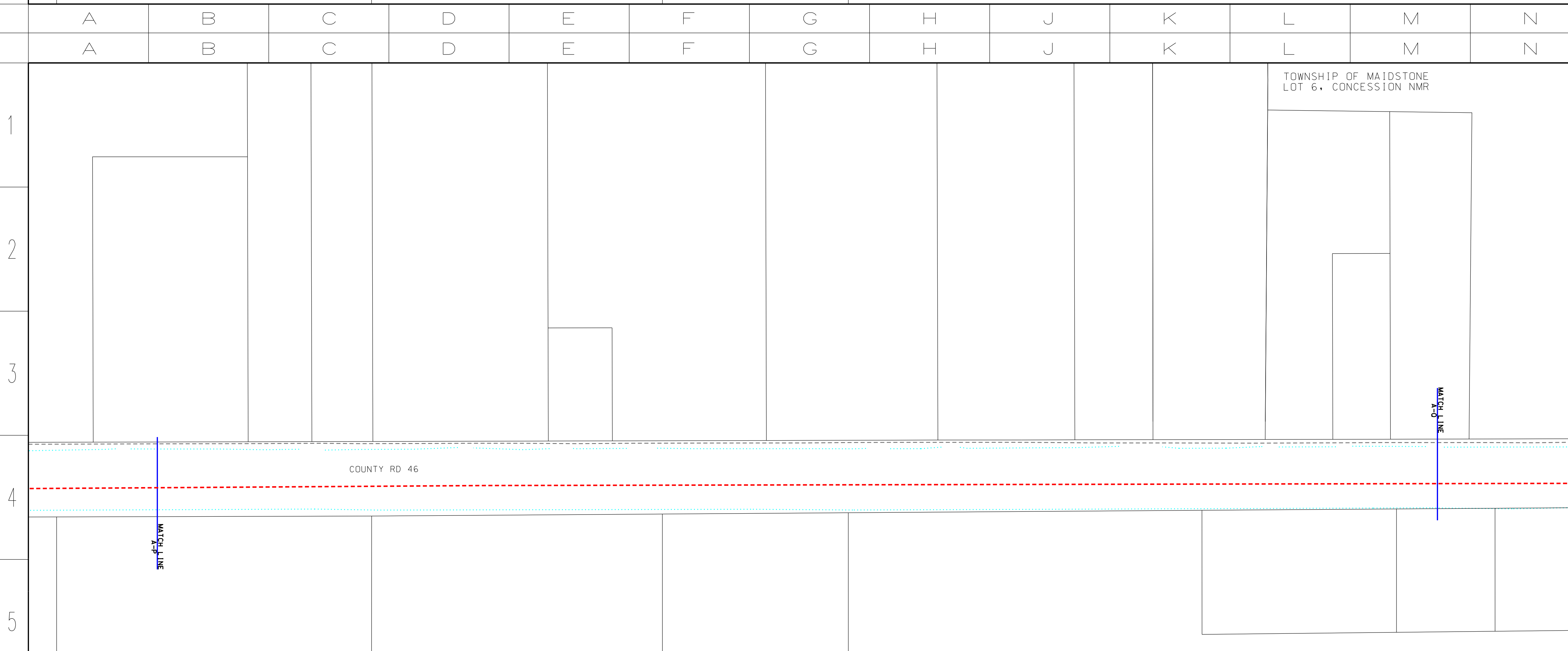
**ENBRIDGE**  
Life Takes Energy

NPS 6 WINDSOR LINE REPLACEMENT  
TOWN OF LAKESHORE - 2020 CONSTRUCTION  
FROM A-P TO A-Q

DRAWN BY	ENBRIDGE DRAFTER	DATE	2018:06:05	DATE	2018:06:05	DATE	2018:06:05	DATE	2018:06:05
CHECKED BY	ENBRIDGE ENGINEER	DATE	2020:03:30	DATE	2020:03:30	DATE	2020:03:30	DATE	2020:03:30
APPROVED BY		DATE		DATE		DATE		DATE	

FILE REVISION DATE: 2020:05:25

SIZE STRIP: N/A, SHEET: N/A, DRAWING No.: PL2429-AL-017



**LEGEND**

- PROPOSED NPS 6 PIPELINE (3450 kPa) - - - - -
- EXISTING NPS 10 WINDSOR PIPELINE - - - - -
- EXISTING PIPELINE TO BE REMOVED/ABANDONED - - - - -
- EXISTING ENBRIDGE EASEMENT - - - - -
- PROPOSED ENBRIDGE EASEMENT - - - - -
- NEW PROPOSED ENBRIDGE EASEMENT - - - - -
- TEMPORARY ENBRIDGE EASEMENT - - - - -
- NEW TEMPORARY EASEMENT - - - - -
- MINIMUM DISTURBANCE ZONE - - - - -
- EXISTING DRAIN/STREAM/WATERCOURSE - - - - -

NO.	DATE	BY	APPD	REMARKS
E	2020-07-17	M.J.W.	B.N.W.	OEB FILING 5
D	2020-05-25	M.J.W.	B.N.W.	OEB FILING 4
C	2020-04-03	M.J.W.	B.N.W.	OEB FILING 3
B	2019-11-01	M.J.W.	G.C.	OEB FILING 2
A	2019-07-18	M.J.W.	G.C.	OEB FILING

**DESIGN PARAMETERS**

- DESIGNED TO CSA 2662-15  
 - DESIGN PRESSURE - 3450 kPa

**ENGINEER:**

**REVISIONS**

**ENBRIDGE**  
Life Takes Energy

NPS 6 WINDSOR LINE REPLACEMENT  
TOWN OF LAKESHORE - 2020 CONSTRUCTION  
FROM A-P TO A-Q

DRAWN BY	ENBRIDGE DRAFTER	DATE	2018:06:05	DATE	2018:06:05	DATE	2018:06:05	DATE	2018:06:05
CHECKED BY	ENBRIDGE ENGINEER	DATE	2020:07:17	DATE	2020:07:17	DATE	2020:07:17	DATE	2020:07:17
APPROVED BY		DATE		DATE		DATE		DATE	

FILE REVISION DATE: 2020:07:17

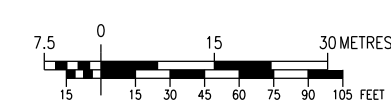
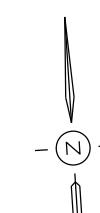
SIZE STRIP: N/A, SHEET: N/A, DRAWING No.: PL2429-AL-017

TOWNSHIP OF MAIDSTONE  
LOT 6, CONCESSION NMR

TOWNSHIP OF MAIDSTONE  
LOT 7, CONCESSION NMR

LEGEND

- PROPOSED NPS 6 PIPELINE (3450 kPa) - - - - -
- EXISTING NPS 10 WINDSOR PIPELINE - - - - -
- EXISTING PIPELINE TO BE REMOVED/ABANDONED - - - - -
- EXISTING ENBRIDGE EASEMENT - - - - -
- PROPOSED ENBRIDGE EASEMENT - - - - -
- NEW PROPOSED ENBRIDGE EASEMENT - - - - -
- TEMPORARY ENBRIDGE EASEMENT - - - - -
- NEW TEMPORARY EASEMENT - - - - -
- MINIMUM DISTURBANCE ZONE - - - - -
- EXISTING DRAIN/STREAM/WATERCOURSE - - - - -



NO.	DATE	BY	APPD	REMARKS
D	2020-05-25	M.J.W.	B.N.W.	OEB FILING 4
C	2020-04-03	M.J.W.	B.N.W.	OEB FILING 3
B	2019-11-01	M.J.W.	G.C.	OEB FILING 2
A	2019-07-18	M.J.W.	G.C.	OEB FILING

DESIGN PARAMETERS

DESIGNED TO CSA 2662-15  
DESIGN PRESSURE - 3450 kPa

ENGINEER:

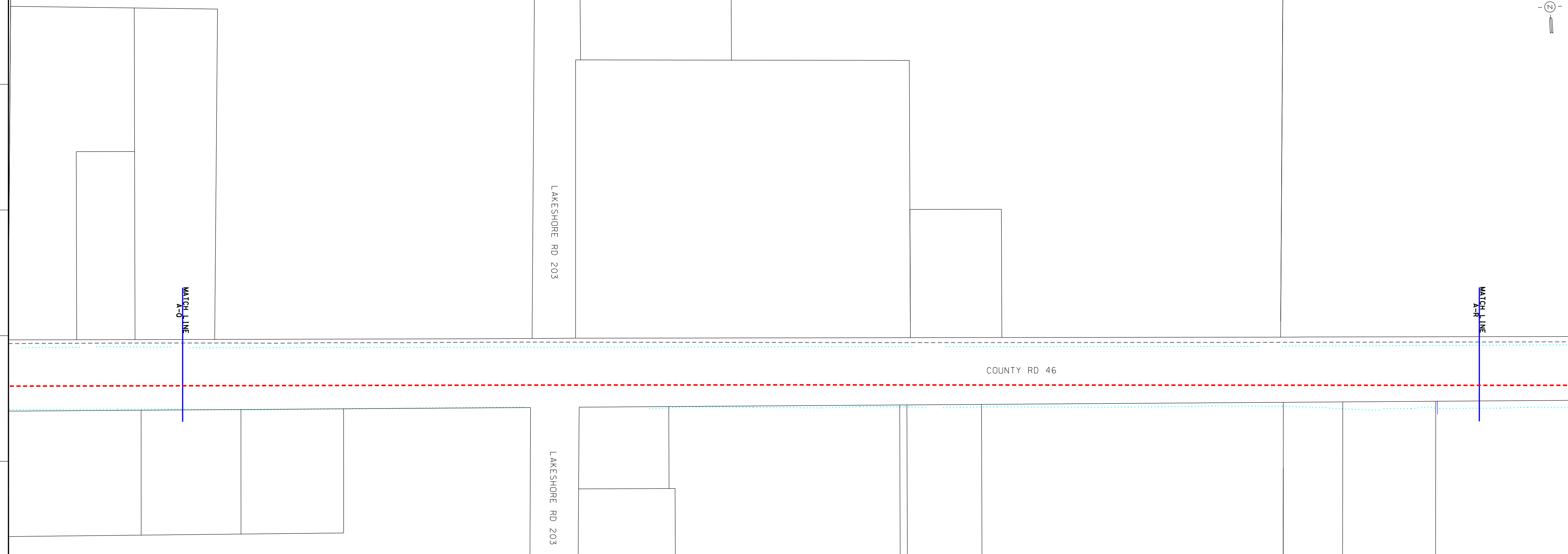
REVISIONS



NPS 6 WINDSOR LINE REPLACEMENT TOWN OF LAKESHORE - 2020 CONSTRUCTION FROM A-0 TO A-R			
DRAWN BY	ENBRIDGE DRAFTER	DATE	2018:06:05
CHECKED BY	ENBRIDGE ENGINEER	DATE	2020:03:30
APPROVED BY		DATE	2020:05:25
SIZE STRIP	SHEET N/A	DRAWING No.	PL2429-AL-018

1  
2  
3  
4  
5

1  
2  
3  
4  
5



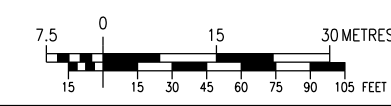
A B C D E F G H J K L M N O P Q  
A B C D E F G H J K L M N O P Q

TOWNSHIP OF MAIDSTONE  
LOT 6, CONCESSION NMR

TOWNSHIP OF MAIDSTONE  
LOT 7, CONCESSION NMR

LEGEND

- PROPOSED NPS 6 PIPELINE (3450 kPa) - - - - -
- EXISTING NPS 10 WINDSOR PIPELINE - - - - -
- EXISTING PIPELINE TO BE REMOVED/ABANDONED - - - - -
- EXISTING ENBRIDGE EASEMENT - - - - -
- PROPOSED ENBRIDGE EASEMENT - - - - -
- NEW PROPOSED ENBRIDGE EASEMENT - - - - -
- TEMPORARY ENBRIDGE EASEMENT - - - - -
- NEW TEMPORARY EASEMENT - - - - -
- MINIMUM DISTURBANCE ZONE - - - - -
- EXISTING DRAIN/STREAM/WATERCOURSE - - - - -



NO.	DATE	BY	APPD	REMARKS
E	2020-07-17	M.J.W.	B.N.W.	OEB FILING 5
D	2020-05-25	M.J.W.	B.N.W.	OEB FILING 4
C	2020-04-03	M.J.W.	B.N.W.	OEB FILING 3
B	2019-11-01	M.J.W.	G.C.	OEB FILING 2
A	2019-07-18	M.J.W.	G.C.	OEB FILING

DESIGN PARAMETERS

DESIGNED TO CSA 2662-15  
DESIGN PRESSURE - 3450 kPa

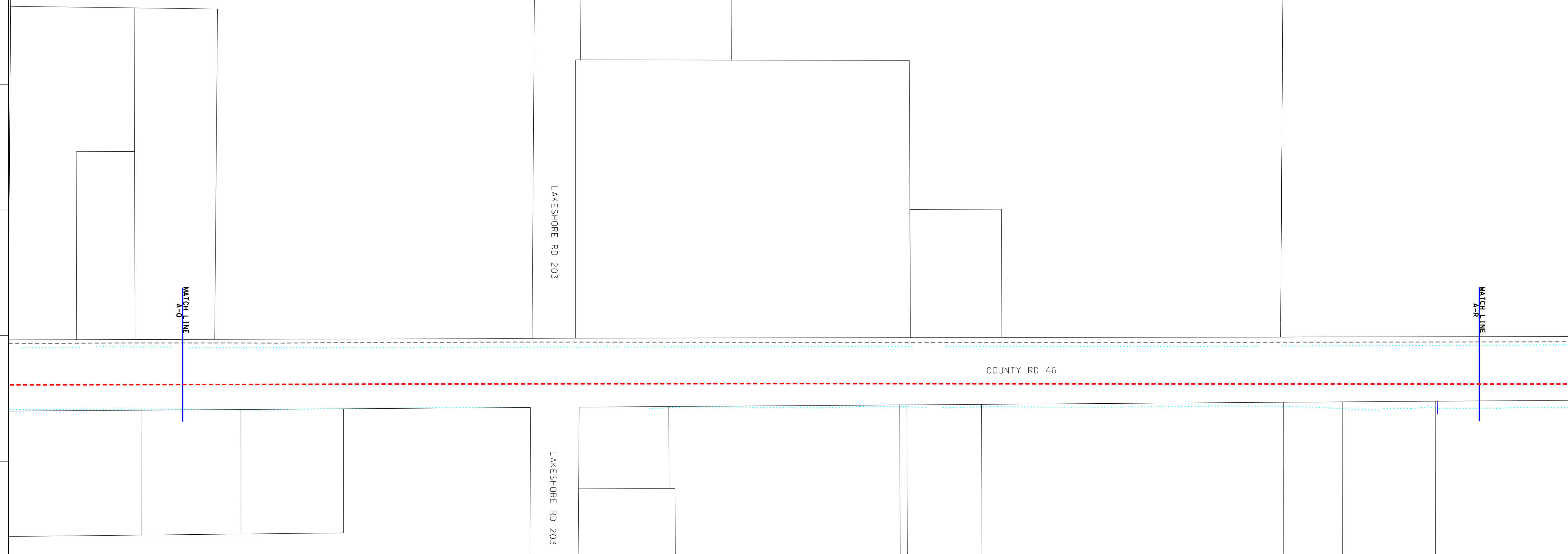
ENGINEER:



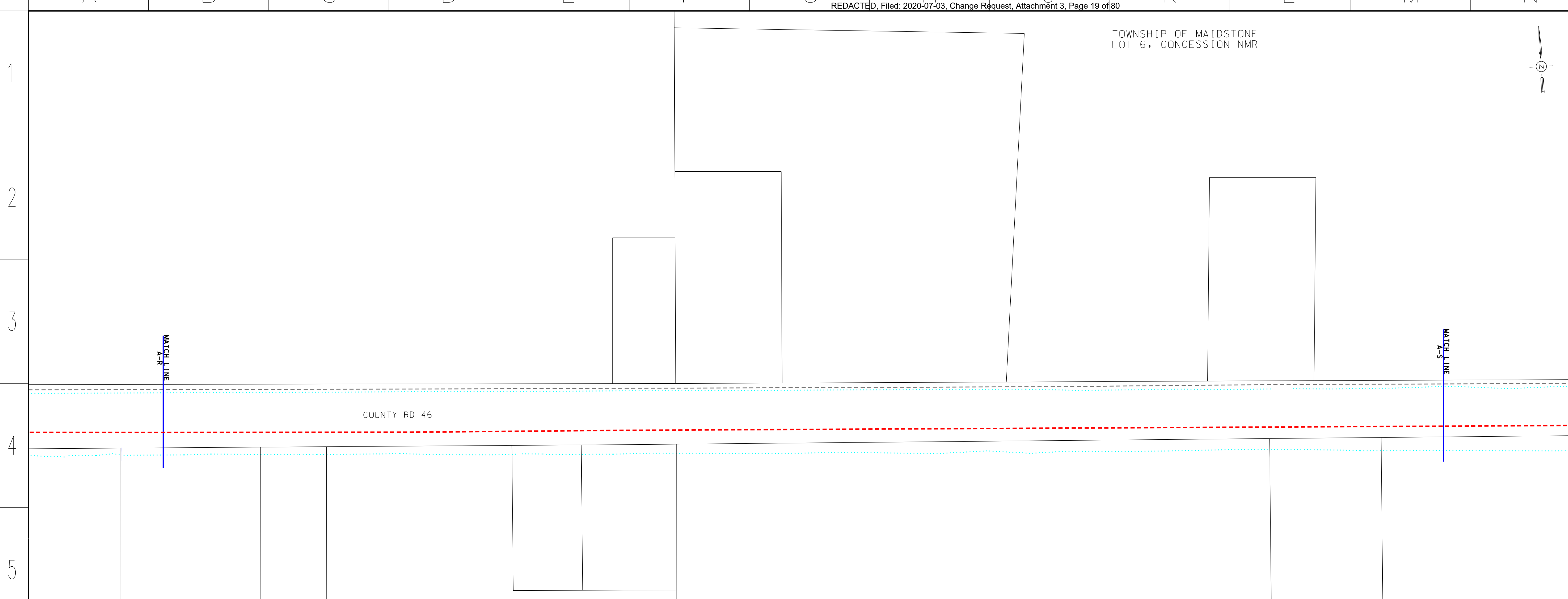
NPS 6 WINDSOR LINE REPLACEMENT TOWN OF LAKESHORE - 2020 CONSTRUCTION FROM A-0 TO A-R			
DRAWN BY	ENBRIDGE DRAFTER	DATE	2018:06:05
CHECKED BY	ENBRIDGE ENGINEER	DATE	2020:07:17
APPROVED BY		DATE	2020:07:17
SIZE STRIP	SHEET N/A	DRAWING No.	PL2429-AL-018

1  
2  
3  
4  
5

1  
2  
3  
4  
5

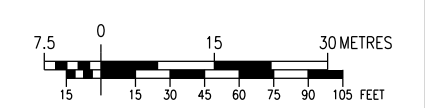


A B C D E F G H J K L M N O P Q  
A B C D E F G H J K L M N O P Q




**LEGEND**

- PROPOSED NPS 6 PIPELINE (3450 kPa) - - - - -
- EXISTING NPS 10 WINDSOR PIPELINE - - - - -
- EXISTING PIPELINE TO BE REMOVED/ABANDONED - - - - -
- EXISTING ENBRIDGE EASEMENT - - - - -
- PROPOSED ENBRIDGE EASEMENT - - - - -
- NEW PROPOSED ENBRIDGE EASEMENT - - - - -
- TEMPORARY ENBRIDGE EASEMENT - - - - -
- NEW TEMPORARY EASEMENT - - - - -
- MINIMUM DISTURBANCE ZONE - - - - -
- EXISTING DRAIN/STREAM/WATERCOURSE - - - - -



NO.	DATE	BY	APPD	REMARKS
D	2020-05-25	M.J.W.	B.N.W.	OEB FILING 4
C	2020-04-03	M.J.W.	B.N.W.	OEB FILING 3
B	2019-11-01	M.J.W.	G.C.	OEB FILING 2
A	2019-07-18	M.J.W.	G.C.	OEB FILING

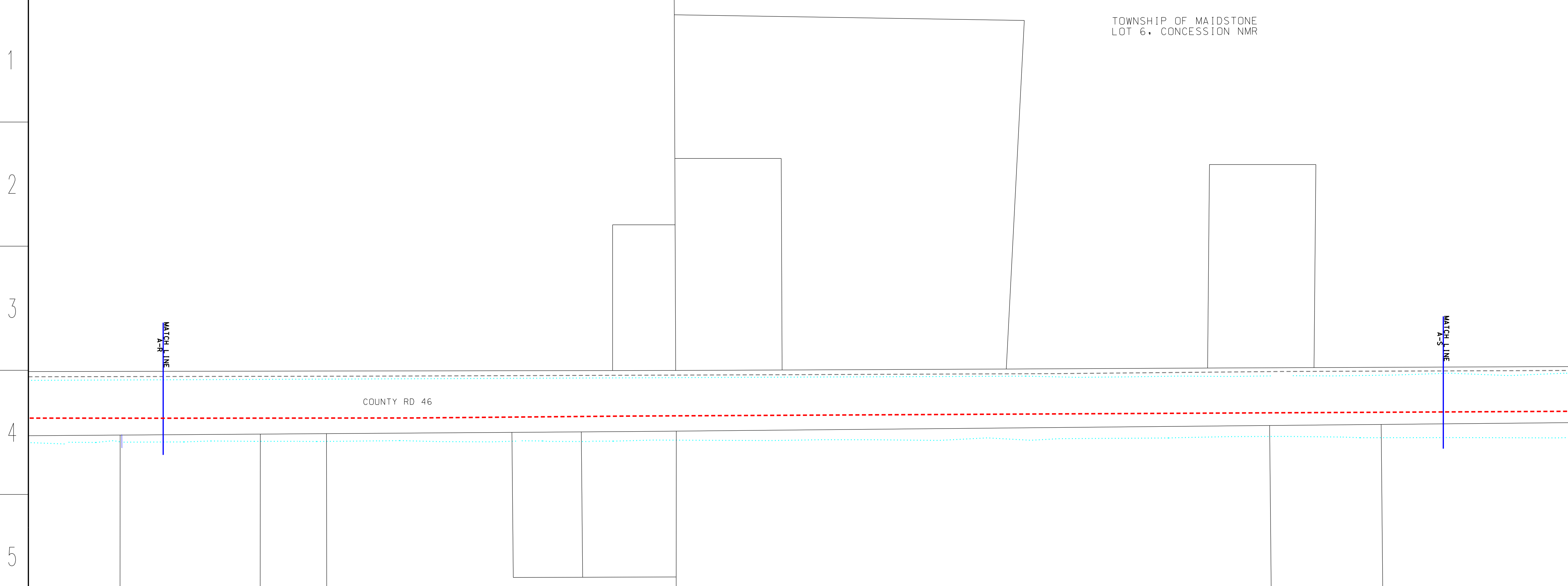
**DESIGN PARAMETERS**  
 - DESIGNED TO CSA 2662-15  
 - DESIGN PRESSURE - 3450 kPa

ENGINEER:  
  
 NPS 6 WINDSOR LINE REPLACEMENT  
 TOWN OF LAKESHORE - 2019 CONSTRUCTION  
 ROM A-R TO A-S

**REVISIONS**

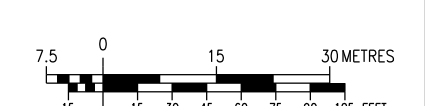
NO.	DATE	BY	APPD	REMARKS
E	2020-07-17	M.J.W.	B.N.W.	OEB FILING 5
D	2020-05-25	M.J.W.	B.N.W.	OEB FILING 4
C	2020-04-03	M.J.W.	B.N.W.	OEB FILING 3
B	2019-11-01	M.J.W.	G.C.	OEB FILING 2
A	2019-07-18	M.J.W.	G.C.	OEB FILING

DRAWN BY	ENBRIDGE DRAFTER	DATE	2018:06:05	DATE	2018:06:05	PLOT SPEC	1:1000
CHECKED BY	ENBRIDGE ENGINEER	DATE	2020:03:30	DATE	2020:03:30	CAD CORE:	PL2429-AL-019.dgn
APPROVED BY		DATE		DATE	2020:05:25	FILE REVISION DATE	




**LEGEND**

- PROPOSED NPS 6 PIPELINE (3450 kPa) - - - - -
- EXISTING NPS 10 WINDSOR PIPELINE - - - - -
- EXISTING PIPELINE TO BE REMOVED/ABANDONED - - - - -
- EXISTING ENBRIDGE EASEMENT - - - - -
- PROPOSED ENBRIDGE EASEMENT - - - - -
- NEW PROPOSED ENBRIDGE EASEMENT - - - - -
- TEMPORARY ENBRIDGE EASEMENT - - - - -
- NEW TEMPORARY EASEMENT - - - - -
- MINIMUM DISTURBANCE ZONE - - - - -
- EXISTING DRAIN/STREAM/WATERCOURSE - - - - -



NO.	DATE	BY	APPD	REMARKS
E	2020-07-17	M.J.W.	B.N.W.	OEB FILING 5
D	2020-05-25	M.J.W.	B.N.W.	OEB FILING 4
C	2020-04-03	M.J.W.	B.N.W.	OEB FILING 3
B	2019-11-01	M.J.W.	G.C.	OEB FILING 2
A	2019-07-18	M.J.W.	G.C.	OEB FILING

**DESIGN PARAMETERS**  
 - DESIGNED TO CSA 2662-15  
 - DESIGN PRESSURE - 3450 kPa

ENGINEER:  
  
 NPS 6 WINDSOR LINE REPLACEMENT  
 TOWN OF LAKESHORE - 2019 CONSTRUCTION  
 ROM A-R TO A-S

**REVISIONS**

NO.	DATE	BY	APPD	REMARKS
E	2020-07-17	M.J.W.	B.N.W.	OEB FILING 5
D	2020-05-25	M.J.W.	B.N.W.	OEB FILING 4
C	2020-04-03	M.J.W.	B.N.W.	OEB FILING 3
B	2019-11-01	M.J.W.	G.C.	OEB FILING 2
A	2019-07-18	M.J.W.	G.C.	OEB FILING

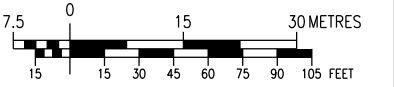
DRAWN BY	ENBRIDGE DRAFTER	DATE	2018:06:05 <th>DATE</th> <td>2018:06:05 <th>PLOT SPEC</th> <td>1:1000</td> </td>	DATE	2018:06:05 <th>PLOT SPEC</th> <td>1:1000</td>	PLOT SPEC	1:1000
CHECKED BY	ENBRIDGE ENGINEER	DATE	2020:07:17	DATE	2020:07:17	CAD CORE:	PL2429-AL-019.dgn
APPROVED BY		DATE		DATE	2020:07:17	FILE REVISION DATE	



TOWNSHIP OF MAIDSTONE  
LOT 8, CONCESSION NMR

LEGEND

- PROPOSED NPS 6 PIPELINE (3450 kPa) - - - - -
- EXISTING NPS 10 WINDSOR PIPELINE - - - - -
- EXISTING PIPELINE TO BE REMOVED/ABANDONED - - - - -
- EXISTING ENBRIDGE EASEMENT - - - - -
- PROPOSED ENBRIDGE EASEMENT - - - - -
- NEW PROPOSED ENBRIDGE EASEMENT - - - - -
- TEMPORARY ENBRIDGE EASEMENT - - - - -
- NEW TEMPORARY EASEMENT - - - - -
- MINIMUM DISTURBANCE ZONE - - - - -
- EXISTING DRAIN/STREAM/WATERCOURSE - - - - -



NO.	DATE	BY	APPD	REMARKS
D	2020-05-25	M.J.W.	B.N.W.	OEB FILING 4
C	2020-04-03	M.J.W.	B.N.W.	OEB FILING 3
B	2019-11-01	M.J.W.	G.C.	OEB FILING 2
A	2019-07-18	M.J.W.	G.C.	OEB FILING

DESIGN PARAMETERS

- DESIGNED TO CSA Z662-15  
 - DESIGN PRESSURE - 3450 kPa

ENGINEER:

REVISIONS

**ENBRIDGE**  
Life Takes Energy

NPS 6 WINDSOR LINE REPLACEMENT  
TOWN OF LAKESHORE - 2020 CONSTRUCTION  
FROM A-S TO A-T

DRAWN BY	ENBRIDGE DRAFTER	DATE	2018:06:05	PLOT SPEC:	1:1000
CHECKED BY	ENBRIDGE ENGINEER	DATE	2020:03:30	CAD CODE:	PL2429-AL-020.dgn
APPROVED BY		DATE		FILE REVISION DATE	2020:05:25

SIZE STRIP	SHEET N/A	DRAWING No.	PL2429-AL-020
------------	-----------	-------------	---------------

COUNTY RD 46

MATCH LINE  
A-S

MATCH LINE  
A-T

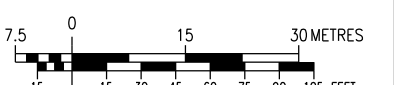
A B C D E F G H J K L M N O P Q

A B C D E F G H J K L M N O P Q

TOWNSHIP OF MAIDSTONE  
LOT 8, CONCESSION NMR

LEGEND

- PROPOSED NPS 6 PIPELINE (3450 kPa) - - - - -
- EXISTING NPS 10 WINDSOR PIPELINE - - - - -
- EXISTING PIPELINE TO BE REMOVED/ABANDONED - - - - -
- EXISTING ENBRIDGE EASEMENT - - - - -
- PROPOSED ENBRIDGE EASEMENT - - - - -
- NEW PROPOSED ENBRIDGE EASEMENT - - - - -
- TEMPORARY ENBRIDGE EASEMENT - - - - -
- NEW TEMPORARY EASEMENT - - - - -
- MINIMUM DISTURBANCE ZONE - - - - -
- EXISTING DRAIN/STREAM/WATERCOURSE - - - - -



NO.	DATE	BY	APPD	REMARKS
E	2020-07-17	M.J.W.	B.N.W.	OEB FILING 5
D	2020-05-25	M.J.W.	B.N.W.	OEB FILING 4
C	2020-04-03	M.J.W.	B.N.W.	OEB FILING 3
B	2019-11-01	M.J.W.	G.C.	OEB FILING 2
A	2019-07-18	M.J.W.	G.C.	OEB FILING

DESIGN PARAMETERS

- DESIGNED TO CSA Z662-15  
 - DESIGN PRESSURE - 3450 kPa

ENGINEER:

**ENBRIDGE**  
Life Takes Energy

NPS 6 WINDSOR LINE REPLACEMENT  
TOWN OF LAKESHORE - 2020 CONSTRUCTION  
FROM A-S TO A-T

DRAWN BY	ENBRIDGE DRAFTER	DATE	2018:06:05	PLOT SPEC:	1:1000
CHECKED BY	ENBRIDGE ENGINEER	DATE	2020:07:17	CAD CODE:	PL2429-AL-020.dgn
APPROVED BY		DATE		FILE REVISION DATE	2020:07:17

SIZE STRIP	SHEET N/A	DRAWING No.	PL2429-AL-020
------------	-----------	-------------	---------------

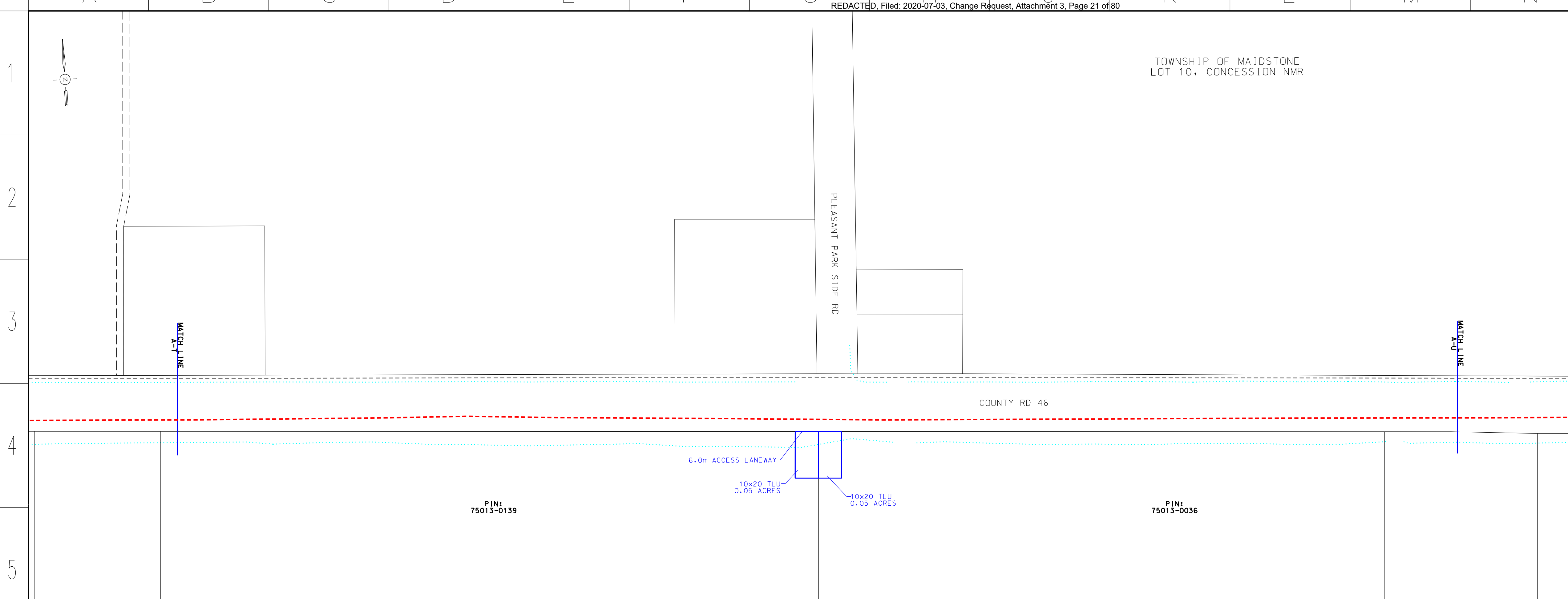
COUNTY RD 46

MATCH LINE  
A-S

MATCH LINE  
A-T

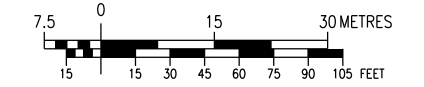
A B C D E F G H J K L M N O P Q

A B C D E F G H J K L M N O P Q



**LEGEND**

- PROPOSED NPS 6 PIPELINE (3450 kPa) - - - - -
- EXISTING NPS 10 WINDSOR PIPELINE - - - - -
- EXISTING PIPELINE TO BE REMOVED/ABANDONED - - - - -
- PROPOSED ENBRIDGE EASEMENT - - - - -
- NEW PROPOSED ENBRIDGE EASEMENT - - - - -
- TEMPORARY ENBRIDGE EASEMENT - - - - -
- NEW TEMPORARY EASEMENT - - - - -
- MINIMUM DISTURBANCE ZONE - - - - -
- EXISTING DRAIN/STREAM/WATERCOURSE - - - - -



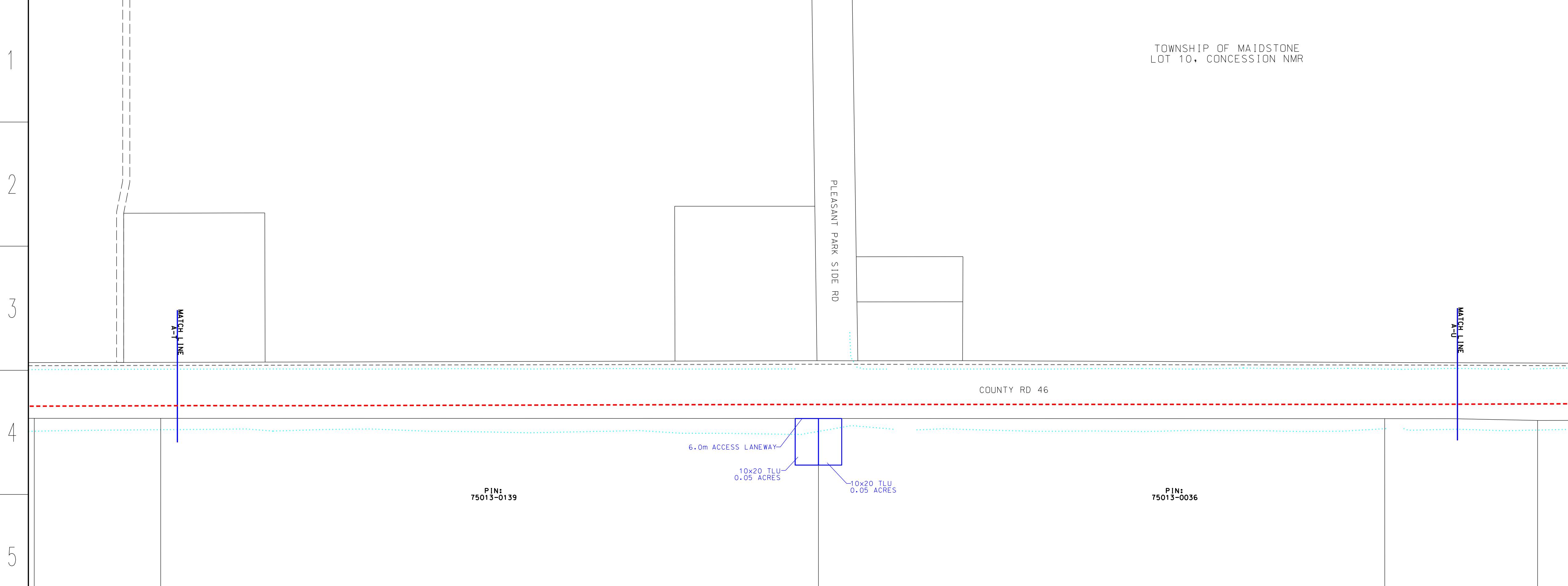
ID	DATE	BY	APPD	REMARKS
D	2020-05-25	M.J.W.	B.N.W.	OEB FILING 4
C	2020-04-03	M.J.W.	B.N.W.	OEB FILING 3
B	2019-11-01	M.J.W.	G.C.	OEB FILING 2
A	2019-07-18	M.J.W.	G.C.	OEB FILING

**DESIGN PARAMETERS**  
 - DESIGNED TO CSA Z662-15  
 - DESIGN PRESSURE - 3450 kPa

**ENGINEER:**

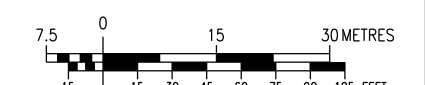
**REVISIONS**

NO.	DATE	BY	APPD	REMARKS
<b>NPS 6 WINDSOR LINE REPLACEMENT</b> <b>TOWN OF LAKESHORE - 2020 CONSTRUCTION</b> <b>FROM A-T TO A-U</b>				
DRAWN BY	ENBRIDGE DRAFTER	DATE	2018:06:05	PLOT SPEC:
CHECKED BY	ENBRIDGE ENGINEER	DATE	2020:03:30	CAD CORE:
APPROVED BY		DATE	2020:05:25	FILE REVISION DATE
SIZE STRIP	N/A	SHEET		DRAWING No.
				PL2429-AL-021



**LEGEND**

- PROPOSED NPS 6 PIPELINE (3450 kPa) - - - - -
- EXISTING NPS 10 WINDSOR PIPELINE - - - - -
- EXISTING PIPELINE TO BE REMOVED/ABANDONED - - - - -
- PROPOSED ENBRIDGE EASEMENT - - - - -
- NEW PROPOSED ENBRIDGE EASEMENT - - - - -
- TEMPORARY ENBRIDGE EASEMENT - - - - -
- NEW TEMPORARY EASEMENT - - - - -
- MINIMUM DISTURBANCE ZONE - - - - -
- EXISTING DRAIN/STREAM/WATERCOURSE - - - - -



ID	DATE	BY	APPD	REMARKS
E	2020-07-17	M.J.W.	B.N.W.	OEB FILING 5
D	2020-05-25	M.J.W.	B.N.W.	OEB FILING 4
C	2020-04-03	M.J.W.	B.N.W.	OEB FILING 3
B	2019-11-01	M.J.W.	G.C.	OEB FILING 2
A	2019-07-18	M.J.W.	G.C.	OEB FILING

**DESIGN PARAMETERS**  
 - DESIGNED TO CSA Z662-15  
 - DESIGN PRESSURE - 3450 kPa

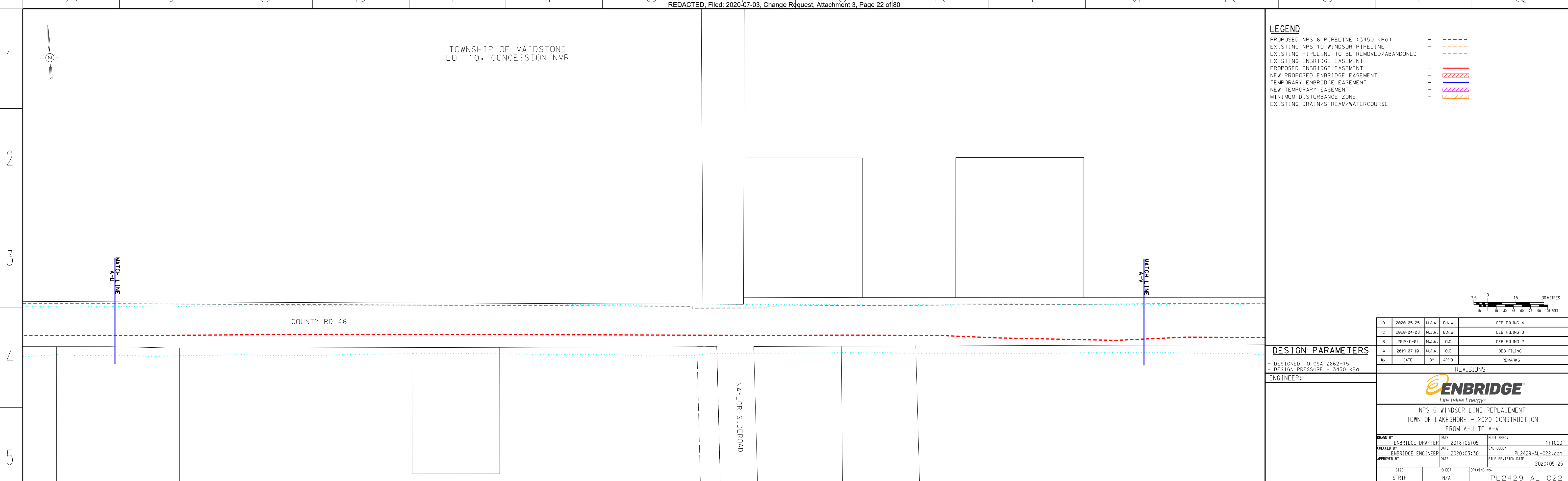
**ENGINEER:**

**REVISIONS**

NO.	DATE	BY	APPD	REMARKS
<b>NPS 6 WINDSOR LINE REPLACEMENT</b> <b>TOWN OF LAKESHORE - 2020 CONSTRUCTION</b> <b>FROM A-T TO A-U</b>				
DRAWN BY	ENBRIDGE DRAFTER	DATE	2018:06:05	PLOT SPEC:
CHECKED BY	ENBRIDGE ENGINEER	DATE	2020:07:17	CAD CORE:
APPROVED BY		DATE	2020:07:17	FILE REVISION DATE
SIZE STRIP	N/A	SHEET		DRAWING No.
				PL2429-AL-021

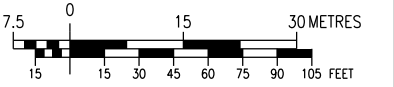






**LEGEND**

PROPOSED NPS 6 PIPELINE (3450 kPa)	- - - - -
EXISTING NPS 10 WINDSOR PIPELINE	- - - - -
EXISTING PIPELINE TO BE REMOVED/ABANDONED	- - - - -
EXISTING ENBRIDGE EASEMENT	- - - - -
PROPOSED ENBRIDGE EASEMENT	- - - - -
NEW PROPOSED ENBRIDGE EASEMENT	- - - - -
TEMPORARY ENBRIDGE EASEMENT	- - - - -
NEW TEMPORARY EASEMENT	- - - - -
MINIMUM DISTURBANCE ZONE	- - - - -
EXISTING DRAIN/STREAM/WATERCOURSE	- - - - -



NO.	DATE	BY	APPD.	REMARKS
1	2020-05-25	M.J.W.	B.N.W.	OEB FILING 4
2	2020-04-03	M.J.W.	B.N.W.	OEB FILING 3
3	2019-11-01	M.J.W.	G.C.	OEB FILING 2
4	2019-07-18	M.J.W.	G.C.	OEB FILING

**DESIGN PARAMETERS**  
 - DESIGNED TO CSA 2662-15  
 - DESIGN PRESSURE - 3450 kPa

ENGINEER:

**REVISIONS**

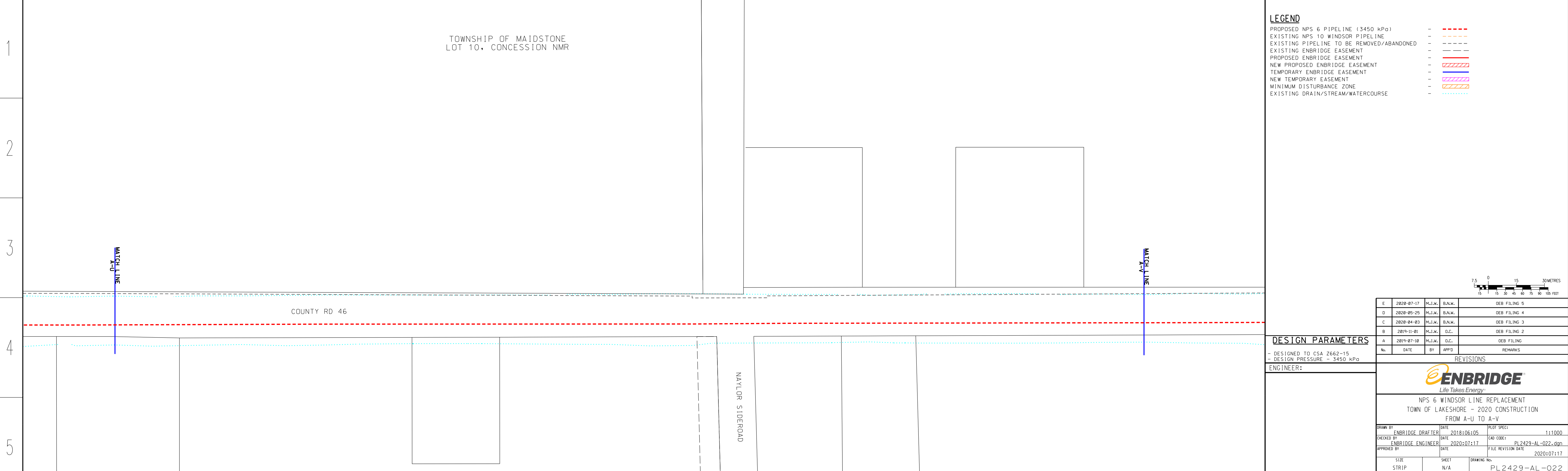
NO.	DATE	BY	APPD.	REMARKS
1	2020-05-25	M.J.W.	B.N.W.	OEB FILING 4
2	2020-04-03	M.J.W.	B.N.W.	OEB FILING 3
3	2019-11-01	M.J.W.	G.C.	OEB FILING 2
4	2019-07-18	M.J.W.	G.C.	OEB FILING

**PROJECT INFORMATION**

NPS 6 WINDSOR LINE REPLACEMENT  
 TOWN OF LAKESHORE - 2020 CONSTRUCTION  
 FROM A-U TO A-V

DRAWN BY	ENBRIDGE DRAFTER	DATE	2018:06:05	PLOT SPEC:	1:1000
CHECKED BY	ENBRIDGE ENGINEER	DATE	2020:03:30	CAD CORE:	PL2429-AL-022.dgn
APPROVED BY		DATE		FILE REVISION DATE	2020:05:25

SIZE STRIP	SHEET N/A	DRAWING No.	PL2429-AL-022
------------	-----------	-------------	---------------



**LEGEND**

PROPOSED NPS 6 PIPELINE (3450 kPa)	- - - - -
EXISTING NPS 10 WINDSOR PIPELINE	- - - - -
EXISTING PIPELINE TO BE REMOVED/ABANDONED	- - - - -
EXISTING ENBRIDGE EASEMENT	- - - - -
PROPOSED ENBRIDGE EASEMENT	- - - - -
NEW PROPOSED ENBRIDGE EASEMENT	- - - - -
TEMPORARY ENBRIDGE EASEMENT	- - - - -
NEW TEMPORARY EASEMENT	- - - - -
MINIMUM DISTURBANCE ZONE	- - - - -
EXISTING DRAIN/STREAM/WATERCOURSE	- - - - -



NO.	DATE	BY	APPD.	REMARKS
1	2020-07-17	M.J.W.	B.N.W.	OEB FILING 5
2	2020-05-25	M.J.W.	B.N.W.	OEB FILING 4
3	2020-04-03	M.J.W.	B.N.W.	OEB FILING 3
4	2019-11-01	M.J.W.	G.C.	OEB FILING 2
5	2019-07-18	M.J.W.	G.C.	OEB FILING

**DESIGN PARAMETERS**  
 - DESIGNED TO CSA 2662-15  
 - DESIGN PRESSURE - 3450 kPa

ENGINEER:

**REVISIONS**


NO.	DATE	BY	APPD.	REMARKS
1	2020-07-17	M.J.W.	B.N.W.	OEB FILING 5
2	2020-05-25	M.J.W.	B.N.W.	OEB FILING 4
3	2020-04-03	M.J.W.	B.N.W.	OEB FILING 3
4	2019-11-01	M.J.W.	G.C.	OEB FILING 2
5	2019-07-18	M.J.W.	G.C.	OEB FILING

**PROJECT INFORMATION**

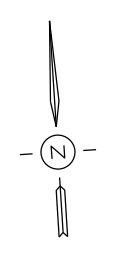
NPS 6 WINDSOR LINE REPLACEMENT  
 TOWN OF LAKESHORE - 2020 CONSTRUCTION  
 FROM A-U TO A-V

DRAWN BY	ENBRIDGE DRAFTER	DATE	2018:06:05	PLOT SPEC:	1:1000
CHECKED BY	ENBRIDGE ENGINEER	DATE	2020:07:17	CAD CORE:	PL2429-AL-022.dgn
APPROVED BY		DATE		FILE REVISION DATE	2020:07:17

SIZE STRIP	SHEET N/A	DRAWING No.	PL2429-AL-022
------------	-----------	-------------	---------------

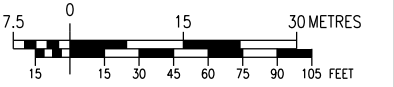


TOWNSHIP OF MAIDSTONE  
LOT 11, CONCESSION NMR



**LEGEND**

- PROPOSED NPS 6 PIPELINE (3450 kPa) - - - - -
- EXISTING NPS 10 WINDSOR PIPELINE - - - - -
- EXISTING PIPELINE TO BE REMOVED/ABANDONED - - - - -
- PROPOSED ENBRIDGE EASEMENT - - - - -
- NEW PROPOSED ENBRIDGE EASEMENT - - - - -
- TEMPORARY ENBRIDGE EASEMENT - - - - -
- NEW TEMPORARY EASEMENT - - - - -
- MINIMUM DISTURBANCE ZONE - - - - -
- EXISTING DRAIN/STREAM/WATERCOURSE - - - - -



NO.	DATE	BY	APPD	REMARKS
D	2020-05-25	M.J.W.	B.N.W.	OEB FILING 4
C	2020-04-03	M.J.W.	B.N.W.	OEB FILING 3
B	2019-11-01	M.J.W.	G.C.	OEB FILING 2
A	2019-07-18	M.J.W.	G.C.	OEB FILING

**DESIGN PARAMETERS**

- DESIGNED TO CSA 2662-15  
- DESIGN PRESSURE - 3450 kPa

ENGINEER:

**REVISIONS**



**NPS 6 WINDSOR LINE REPLACEMENT  
TOWN OF LAKESHORE - 2020 CONSTRUCTION  
FROM A-V TO A-W**

DRAWN BY	ENBRIDGE DRAFTER	DATE	2018:06:05	DATE	2018:06:05	SCALE	1:1000
CHECKED BY	ENBRIDGE ENGINEER	DATE	2020:03:30	DATE	2020:03:30	FILE REVISION DATE	PL2429-AL-023.dgn
APPROVED BY		DATE		DATE	2020:05:25	FILE REVISION DATE	2020:05:25

SIZE STRIP	SHEET N/A	DRAWING No.
		PL2429-AL-023

COUNTY RD 46

WATCH LINE  
A-V

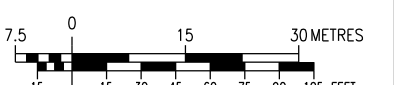
WATCH LINE  
A-W

A B C D E F G H J K L M N O P Q  
A B C D E F G H J K L M N O P Q

TOWNSHIP OF MAIDSTONE  
LOT 11, CONCESSION NMR

**LEGEND**

- PROPOSED NPS 6 PIPELINE (3450 kPa) - - - - -
- EXISTING NPS 10 WINDSOR PIPELINE - - - - -
- EXISTING PIPELINE TO BE REMOVED/ABANDONED - - - - -
- PROPOSED ENBRIDGE EASEMENT - - - - -
- NEW PROPOSED ENBRIDGE EASEMENT - - - - -
- TEMPORARY ENBRIDGE EASEMENT - - - - -
- NEW TEMPORARY EASEMENT - - - - -
- MINIMUM DISTURBANCE ZONE - - - - -
- EXISTING DRAIN/STREAM/WATERCOURSE - - - - -



NO.	DATE	BY	APPD	REMARKS
E	2020-07-17	M.J.W.	B.N.W.	OEB FILING 5
D	2020-05-25	M.J.W.	B.N.W.	OEB FILING 4
C	2020-04-03	M.J.W.	B.N.W.	OEB FILING 3
B	2019-11-01	M.J.W.	G.C.	OEB FILING 2
A	2019-07-18	M.J.W.	G.C.	OEB FILING

**DESIGN PARAMETERS**

- DESIGNED TO CSA 2662-15  
- DESIGN PRESSURE - 3450 kPa

ENGINEER:

**REVISIONS**



**NPS 6 WINDSOR LINE REPLACEMENT  
TOWN OF LAKESHORE - 2020 CONSTRUCTION  
FROM A-V TO A-W**

DRAWN BY	ENBRIDGE DRAFTER	DATE	2018:06:05	DATE	2018:06:05	SCALE	1:1000
CHECKED BY	ENBRIDGE ENGINEER	DATE	2020:07:17	DATE	2020:07:17	FILE REVISION DATE	PL2429-AL-023.dgn
APPROVED BY		DATE		DATE	2020:07:17	FILE REVISION DATE	2020:07:17

SIZE STRIP	SHEET N/A	DRAWING No.
		PL2429-AL-023

COUNTY RD 46

WATCH LINE  
A-V

WATCH LINE  
A-W

A B C D E F G H J K L M N O P Q  
A B C D E F G H J K L M N O P Q

TOWNSHIP OF MAIDSTONE  
LOT 11, CONCESSION NMR

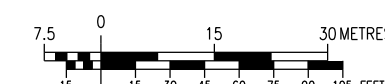
COUNTY RD 25 (PUCE RD)

LAKESHORE RD 209

COUNTY RD 46

LEGEND

- PROPOSED NPS 6 PIPELINE (3450 kPa) - - - - -
- EXISTING NPS 10 WINDSOR PIPELINE - - - - -
- EXISTING PIPELINE TO BE REMOVED/ABANDONED - - - - -
- EXISTING ENBRIDGE EASEMENT - - - - -
- PROPOSED ENBRIDGE EASEMENT - - - - -
- NEW PROPOSED ENBRIDGE EASEMENT - - - - -
- TEMPORARY ENBRIDGE EASEMENT - - - - -
- NEW TEMPORARY EASEMENT - - - - -
- MINIMUM DISTURBANCE ZONE - - - - -
- EXISTING DRAIN/STREAM/WATERCOURSE - - - - -



NO.	DATE	BY	APPD	REMARKS
D	2020-05-25	M.J.W.	B.N.W.	OEB FILING 4
C	2020-04-03	M.J.W.	B.N.W.	OEB FILING 3
B	2019-11-01	M.J.W.	G.C.	OEB FILING 2
A	2019-07-18	M.J.W.	G.C.	OEB FILING

DESIGN PARAMETERS

- DESIGNED TO CSA Z662-15  
- DESIGN PRESSURE - 3450 kPa

ENGINEER:

REVISIONS



NPS 6 WINDSOR LINE REPLACEMENT TOWN OF LAKESHORE - 2020 CONSTRUCTION FROM A-W TO A-X			
DRAWN BY	ENBRIDGE DRAFTER	DATE	2018:06:05
CHECKED BY	ENBRIDGE ENGINEER	DATE	2020:03:30
APPROVED BY		DATE	2020:05:25
SIZE STRIP	N/A	SHEET	DRAWING No. PL2429-AL-024

A B C D E F G H J K L M N O P Q

TOWNSHIP OF MAIDSTONE  
LOT 11, CONCESSION NMR

COUNTY RD 25 (PUCE RD)

LAKESHORE RD 209

COUNTY RD 46

LEGEND

- PROPOSED NPS 6 PIPELINE (3450 kPa) - - - - -
- EXISTING NPS 10 WINDSOR PIPELINE - - - - -
- EXISTING PIPELINE TO BE REMOVED/ABANDONED - - - - -
- EXISTING ENBRIDGE EASEMENT - - - - -
- PROPOSED ENBRIDGE EASEMENT - - - - -
- NEW PROPOSED ENBRIDGE EASEMENT - - - - -
- TEMPORARY ENBRIDGE EASEMENT - - - - -
- NEW TEMPORARY EASEMENT - - - - -
- MINIMUM DISTURBANCE ZONE - - - - -
- EXISTING DRAIN/STREAM/WATERCOURSE - - - - -



NO.	DATE	BY	APPD	REMARKS
E	2020-07-17	M.J.W.	B.N.W.	OEB FILING 5
D	2020-05-25	M.J.W.	B.N.W.	OEB FILING 4
C	2020-04-03	M.J.W.	B.N.W.	OEB FILING 3
B	2019-11-01	M.J.W.	G.C.	OEB FILING 2
A	2019-07-18	M.J.W.	G.C.	OEB FILING

DESIGN PARAMETERS

- DESIGNED TO CSA Z662-15  
- DESIGN PRESSURE - 3450 kPa

ENGINEER:

REVISIONS



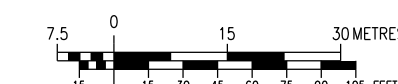
NPS 6 WINDSOR LINE REPLACEMENT TOWN OF LAKESHORE - 2020 CONSTRUCTION FROM A-W TO A-X			
DRAWN BY	ENBRIDGE DRAFTER	DATE	2018:06:05
CHECKED BY	ENBRIDGE ENGINEER	DATE	2020:07:17
APPROVED BY		DATE	2020:07:17
SIZE STRIP	N/A	SHEET	DRAWING No. PL2429-AL-024

A B C D E F G H J K L M N O P Q

TOWNSHIP OF MAIDSTONE  
LOT 13, CONCESSION NMR

**LEGEND**

PROPOSED NPS 6 PIPELINE (3450 kPa)	- - - - -
EXISTING NPS 10 WINDSOR PIPELINE	- - - - -
EXISTING PIPELINE TO BE REMOVED/ABANDONED	- - - - -
EXISTING ENBRIDGE EASEMENT	- - - - -
PROPOSED ENBRIDGE EASEMENT	- - - - -
NEW PROPOSED ENBRIDGE EASEMENT	- - - - -
TEMPORARY ENBRIDGE EASEMENT	- - - - -
NEW TEMPORARY EASEMENT	- - - - -
MINIMUM DISTURBANCE ZONE	- - - - -
EXISTING DRAIN/STREAM/WATERCOURSE	- - - - -



NO.	DATE	BY	APPD	REMARKS
D	2020-05-25	M.J.W.	B.N.W.	OEB FILING 4
C	2020-04-03	M.J.W.	B.N.W.	OEB FILING 3
B	2019-11-01	M.J.W.	G.C.	OEB FILING 2
A	2019-07-18	M.J.W.	G.C.	OEB FILING

**DESIGN PARAMETERS**

- DESIGNED TO CSA 2662-15  
- DESIGN PRESSURE - 3450 kPa

ENGINEER:

**REVISIONS**



NPS 6 WINDSOR LINE REPLACEMENT  
TOWN OF LAKESHORE - 2020 CONSTRUCTION  
FROM A-X TO A-Y

DRAWN BY	ENBRIDGE DRAFTER	DATE	2018:06:05	PLOT SPEC:	1:1000
CHECKED BY	ENBRIDGE ENGINEER	DATE	2020:03:30	CAD CORE:	PL2429-AL-025.dgn
APPROVED BY		DATE	2020:05:25	FILE REVISION DATE	2020:05:25

SIZE	SHEET	DRAWING No.
STRIP	N/A	PL2429-AL-025

ENBRIDGE EASEMENT

COUNTY RD 46

MATCH LINE

MATCH LINE

TOWNSHIP OF MAIDSTONE  
LOT 13, CONCESSION NMR

**LEGEND**

PROPOSED NPS 6 PIPELINE (3450 kPa)	- - - - -
EXISTING NPS 10 WINDSOR PIPELINE	- - - - -
EXISTING PIPELINE TO BE REMOVED/ABANDONED	- - - - -
EXISTING ENBRIDGE EASEMENT	- - - - -
PROPOSED ENBRIDGE EASEMENT	- - - - -
NEW PROPOSED ENBRIDGE EASEMENT	- - - - -
TEMPORARY ENBRIDGE EASEMENT	- - - - -
NEW TEMPORARY EASEMENT	- - - - -
MINIMUM DISTURBANCE ZONE	- - - - -
EXISTING DRAIN/STREAM/WATERCOURSE	- - - - -



NO.	DATE	BY	APPD	REMARKS
E	2020-07-17	M.J.W.	B.N.W.	OEB FILING 5
D	2020-05-25	M.J.W.	B.N.W.	OEB FILING 4
C	2020-04-03	M.J.W.	B.N.W.	OEB FILING 3
B	2019-11-01	M.J.W.	G.C.	OEB FILING 2
A	2019-07-18	M.J.W.	G.C.	OEB FILING

**DESIGN PARAMETERS**

- DESIGNED TO CSA 2662-15  
- DESIGN PRESSURE - 3450 kPa

ENGINEER:



NPS 6 WINDSOR LINE REPLACEMENT  
TOWN OF LAKESHORE - 2020 CONSTRUCTION  
FROM A-X TO A-Y

DRAWN BY	ENBRIDGE DRAFTER	DATE	2018:06:05	PLOT SPEC:	1:1000
CHECKED BY	ENBRIDGE ENGINEER	DATE	2020:07:17	CAD CORE:	PL2429-AL-025.dgn
APPROVED BY		DATE	2020:07:17	FILE REVISION DATE	2020:07:17

SIZE	SHEET	DRAWING No.
STRIP	N/A	PL2429-AL-025

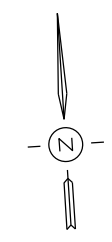
ENBRIDGE EASEMENT

COUNTY RD 46

MATCH LINE

MATCH LINE

TOWNSHIP OF MAIDSTONE  
LOT 14, CONCESSION NMR

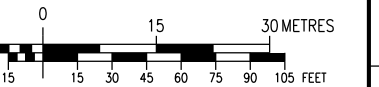


ENBRIDGE EASEMENT

COUNTY RD 46

**LEGEND**

- PROPOSED NPS 6 PIPELINE (3450 kPa) - - - - -
- EXISTING NPS 10 WINDSOR PIPELINE - - - - -
- EXISTING PIPELINE TO BE REMOVED/ABANDONED - - - - -
- PROPOSED ENBRIDGE EASEMENT - - - - -
- NEW PROPOSED ENBRIDGE EASEMENT - - - - -
- TEMPORARY ENBRIDGE EASEMENT - - - - -
- NEW TEMPORARY EASEMENT - - - - -
- MINIMUM DISTURBANCE ZONE - - - - -
- EXISTING DRAIN/STREAM/WATERCOURSE - - - - -



NO.	DATE	BY	APPD	REMARKS
D	2020-05-25	M.J.W.	B.N.W.	OEB FILING 4
C	2020-04-03	M.J.W.	B.N.W.	OEB FILING 3
B	2019-11-01	M.J.W.	G.C.	OEB FILING 2
A	2019-07-18	M.J.W.	G.C.	OEB FILING

**DESIGN PARAMETERS**

- DESIGNED TO CSA Z662-15  
- DESIGN PRESSURE - 3450 kPa

ENGINEER:

**REVISIONS**



NPS 6 WINDSOR LINE REPLACEMENT  
TOWN OF LAKESHORE - 2020 CONSTRUCTION  
FROM A-Y TO A-Z

DRAWN BY	ENBRIDGE DRAFTER	DATE	2018:06:05	DATE	2018:06:05	PLOT SPEC:	1:1000
CHECKED BY	ENBRIDGE ENGINEER	DATE	2020:03:30	DATE	2020:03:30	CAD CORE:	PL2429-AL-026.dgn
APPROVED BY		DATE		DATE	2020:05:25	FILE REVISION DATE	

SHEET	STRIP	N/A	DRAWING No.	PL 2429-AL-026
-------	-------	-----	-------------	----------------

TOWNSHIP OF MAIDSTONE  
LOT 14, CONCESSION NMR

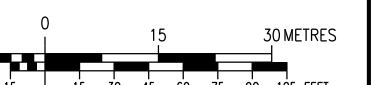


ENBRIDGE EASEMENT

COUNTY RD 46

**LEGEND**

- PROPOSED NPS 6 PIPELINE (3450 kPa) - - - - -
- EXISTING NPS 10 WINDSOR PIPELINE - - - - -
- EXISTING PIPELINE TO BE REMOVED/ABANDONED - - - - -
- PROPOSED ENBRIDGE EASEMENT - - - - -
- NEW PROPOSED ENBRIDGE EASEMENT - - - - -
- TEMPORARY ENBRIDGE EASEMENT - - - - -
- NEW TEMPORARY EASEMENT - - - - -
- MINIMUM DISTURBANCE ZONE - - - - -
- EXISTING DRAIN/STREAM/WATERCOURSE - - - - -



NO.	DATE	BY	APPD	REMARKS
E	2020-07-17	M.J.W.	B.N.W.	OEB FILING 5
D	2020-05-25	M.J.W.	B.N.W.	OEB FILING 4
C	2020-04-03	M.J.W.	B.N.W.	OEB FILING 3
B	2019-11-01	M.J.W.	G.C.	OEB FILING 2
A	2019-07-18	M.J.W.	G.C.	OEB FILING

**DESIGN PARAMETERS**

- DESIGNED TO CSA Z662-15  
- DESIGN PRESSURE - 3450 kPa

ENGINEER:

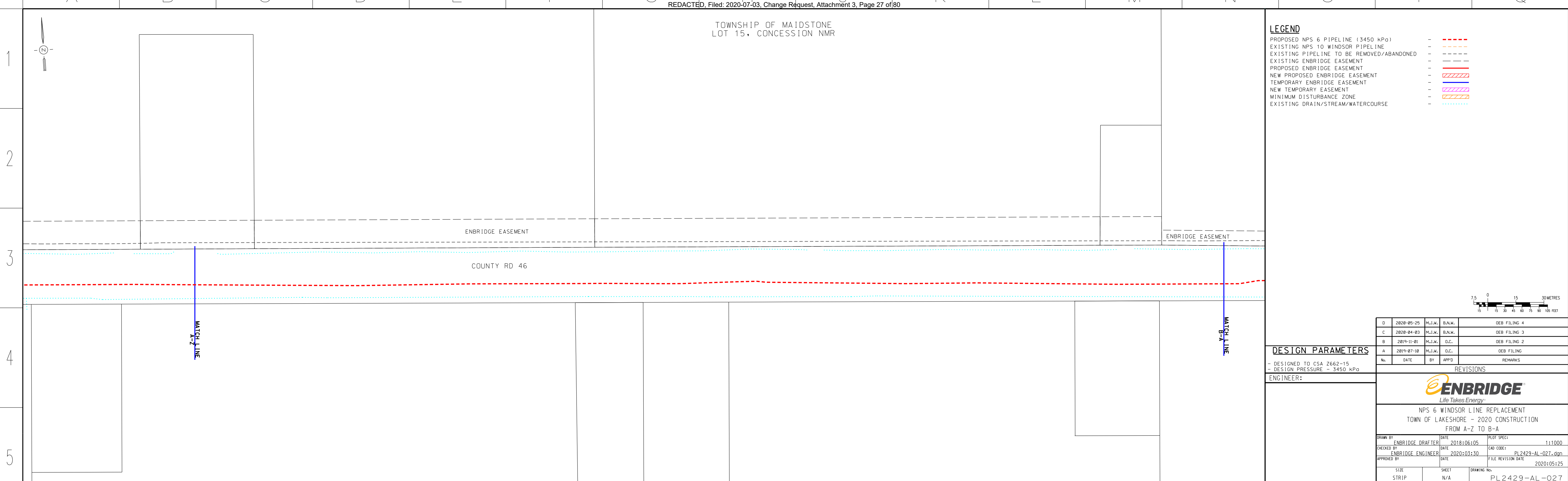
**REVISIONS**



NPS 6 WINDSOR LINE REPLACEMENT  
TOWN OF LAKESHORE - 2020 CONSTRUCTION  
FROM A-Y TO A-Z

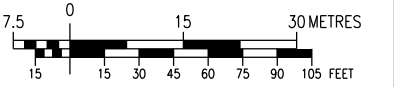
DRAWN BY	ENBRIDGE DRAFTER	DATE	2018:06:05	DATE	2018:06:05	PLOT SPEC:	1:1000
CHECKED BY	ENBRIDGE ENGINEER	DATE	2020:07:17 <td>DATE</td> <td>2020:07:17 <td>CAD CORE:</td> <td>PL2429-AL-026.dgn</td> </td>	DATE	2020:07:17 <td>CAD CORE:</td> <td>PL2429-AL-026.dgn</td>	CAD CORE:	PL2429-AL-026.dgn
APPROVED BY		DATE		DATE	2020:07:17 <td>FILE REVISION DATE</td> <td></td>	FILE REVISION DATE	

SHEET	STRIP	N/A	DRAWING No.	PL 2429-AL-026
-------	-------	-----	-------------	----------------



**LEGEND**

PROPOSED NPS 6 PIPELINE (3450 kPa)	- - - - -
EXISTING NPS 10 WINDSOR PIPELINE	- - - - -
EXISTING PIPELINE TO BE REMOVED/ABANDONED	- - - - -
EXISTING ENBRIDGE EASEMENT	- - - - -
PROPOSED ENBRIDGE EASEMENT	- - - - -
NEW PROPOSED ENBRIDGE EASEMENT	- - - - -
TEMPORARY ENBRIDGE EASEMENT	- - - - -
NEW TEMPORARY EASEMENT	- - - - -
MINIMUM DISTURBANCE ZONE	- - - - -
EXISTING DRAIN/STREAM/WATERCOURSE	- - - - -



NO.	DATE	BY	APPD	REMARKS
D	2020-05-25	M.J.W.	B.N.W.	OEB FILING 4
C	2020-04-03	M.J.W.	B.N.W.	OEB FILING 3
B	2019-11-01	M.J.W.	G.C.	OEB FILING 2
A	2019-07-18	M.J.W.	G.C.	OEB FILING

**DESIGN PARAMETERS**

- DESIGNED TO CSA Z662-15  
- DESIGN PRESSURE - 3450 kPa

ENGINEER:


**REVISIONS**

**ENBRIDGE**  
Life Takes Energy

NPS 6 WINDSOR LINE REPLACEMENT  
TOWN OF LAKESHORE - 2020 CONSTRUCTION  
FROM A-Z TO B-A

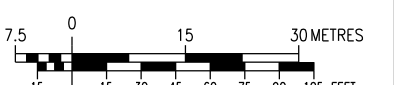
DRAWN BY	ENBRIDGE DRAFTER	DATE	2018:06:05	PLOT SPEC	1:1000
CHECKED BY	ENBRIDGE ENGINEER	DATE	2020:03:30	CAD CORE	PL2429-AL-027.dgn
APPROVED BY		DATE		FILE REVISION DATE	2020:05:25

SIZE STRIP	SHEET N/A	DRAWING NO.	PL2429-AL-027
------------	-----------	-------------	---------------



**LEGEND**

PROPOSED NPS 6 PIPELINE (3450 kPa)	- - - - -
EXISTING NPS 10 WINDSOR PIPELINE	- - - - -
EXISTING PIPELINE TO BE REMOVED/ABANDONED	- - - - -
EXISTING ENBRIDGE EASEMENT	- - - - -
PROPOSED ENBRIDGE EASEMENT	- - - - -
NEW PROPOSED ENBRIDGE EASEMENT	- - - - -
TEMPORARY ENBRIDGE EASEMENT	- - - - -
NEW TEMPORARY EASEMENT	- - - - -
MINIMUM DISTURBANCE ZONE	- - - - -
EXISTING DRAIN/STREAM/WATERCOURSE	- - - - -



NO.	DATE	BY	APPD	REMARKS
E	2020-07-17	M.J.W.	B.N.W.	OEB FILING 5
D	2020-05-25	M.J.W.	B.N.W.	OEB FILING 4
C	2020-04-03	M.J.W.	B.N.W.	OEB FILING 3
B	2019-11-01	M.J.W.	G.C.	OEB FILING 2
A	2019-07-18	M.J.W.	G.C.	OEB FILING

**DESIGN PARAMETERS**

- DESIGNED TO CSA Z662-15  
- DESIGN PRESSURE - 3450 kPa

ENGINEER:


**REVISIONS**

**ENBRIDGE**  
Life Takes Energy

NPS 6 WINDSOR LINE REPLACEMENT  
TOWN OF LAKESHORE - 2020 CONSTRUCTION  
FROM A-Z TO B-A

DRAWN BY	ENBRIDGE DRAFTER	DATE	2018:06:05	PLOT SPEC	1:1000
CHECKED BY	ENBRIDGE ENGINEER	DATE	2020:07:17	CAD CORE	PL2429-AL-027.dgn
APPROVED BY		DATE		FILE REVISION DATE	2020:07:17

SIZE STRIP	SHEET N/A	DRAWING NO.	PL2429-AL-027
------------	-----------	-------------	---------------



TOWNSHIP OF MAIDSTONE  
LOT 16, CONCESSION NMR

COUNTY RD 46

O'BRIEN SIDE RD

MATCH LINE  
B-A

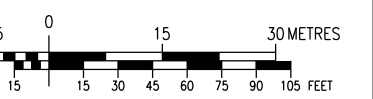
MATCH LINE  
B-A

10x20 TLU  
0.05 ACRES

PIN: 75025-0112

**LEGEND**

PROPOSED NPS 6 PIPELINE (3450 kPa)	- - - - -
EXISTING NPS 10 WINDSOR PIPELINE	- - - - -
EXISTING PIPELINE TO BE REMOVED/ABANDONED	- - - - -
EXISTING ENBRIDGE EASEMENT	- - - - -
PROPOSED ENBRIDGE EASEMENT	- - - - -
NEW PROPOSED ENBRIDGE EASEMENT	- - - - -
TEMPORARY ENBRIDGE EASEMENT	- - - - -
NEW TEMPORARY EASEMENT	- - - - -
MINIMUM DISTURBANCE ZONE	- - - - -
EXISTING DRAIN/STREAM/WATERCOURSE	- - - - -



NO.	DATE	BY	APPD	REMARKS
1	2020-05-25	M.J.W.	B.N.W.	OEB FILING 4
2	2020-04-03	M.J.W.	B.N.W.	OEB FILING 3
3	2019-11-01	M.J.W.	O.C.	OEB FILING 2
4	2019-07-18	M.J.W.	O.C.	OEB FILING

**DESIGN PARAMETERS**

- DESIGNED TO CSA Z662-15  
- DESIGN PRESSURE - 3450 kPa

ENGINEER:

**REVISIONS**

**ENBRIDGE**  
Life Takes Energy

NPS 6 WINDSOR LINE REPLACEMENT  
TOWN OF LAKESHORE - 2020 CONSTRUCTION  
FROM B-A TO B-B

DRAWN BY	ENBRIDGE DRAFTER	DATE	2018:06:05	PLOT SPEC:	1:1000
CHECKED BY	ENBRIDGE ENGINEER	DATE	2020:03:30	CAD CORE:	PL2429-AL-028.dgn
APPROVED BY		DATE		FILE REVISION DATE	2020:05:25

SIZE STRIP	SHEET N/A	DRAWING No.	PL2429-AL-028
------------	-----------	-------------	---------------

TOWNSHIP OF MAIDSTONE  
LOT 16, CONCESSION NMR

COUNTY RD 46

O'BRIEN SIDE RD

MATCH LINE  
B-A

MATCH LINE  
B-A

10x20 TLU  
0.05 ACRES

PIN: 75025-0112

**LEGEND**

PROPOSED NPS 6 PIPELINE (3450 kPa)	- - - - -
EXISTING NPS 10 WINDSOR PIPELINE	- - - - -
EXISTING PIPELINE TO BE REMOVED/ABANDONED	- - - - -
EXISTING ENBRIDGE EASEMENT	- - - - -
PROPOSED ENBRIDGE EASEMENT	- - - - -
NEW PROPOSED ENBRIDGE EASEMENT	- - - - -
TEMPORARY ENBRIDGE EASEMENT	- - - - -
NEW TEMPORARY EASEMENT	- - - - -
MINIMUM DISTURBANCE ZONE	- - - - -
EXISTING DRAIN/STREAM/WATERCOURSE	- - - - -



NO.	DATE	BY	APPD	REMARKS
1	2020-07-17	M.J.W.	B.N.W.	OEB FILING 5
2	2020-05-25	M.J.W.	B.N.W.	OEB FILING 4
3	2020-04-03	M.J.W.	B.N.W.	OEB FILING 3
4	2019-11-01	M.J.W.	O.C.	OEB FILING 2
5	2019-07-18	M.J.W.	O.C.	OEB FILING

**DESIGN PARAMETERS**

- DESIGNED TO CSA Z662-15  
- DESIGN PRESSURE - 3450 kPa

ENGINEER:

**REVISIONS**

**ENBRIDGE**  
Life Takes Energy

NPS 6 WINDSOR LINE REPLACEMENT  
TOWN OF LAKESHORE - 2020 CONSTRUCTION  
FROM B-A TO B-B

DRAWN BY	ENBRIDGE DRAFTER	DATE	2018:06:05	PLOT SPEC:	1:1000
CHECKED BY	ENBRIDGE ENGINEER	DATE	2020:07:17	CAD CORE:	PL2429-AL-028.dgn
APPROVED BY		DATE		FILE REVISION DATE	2020:07:17

SIZE STRIP	SHEET N/A	DRAWING No.	PL2429-AL-028
------------	-----------	-------------	---------------

TOWNSHIP OF MAIDSTONE  
LOT 17, CONCESSION NMR

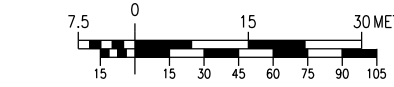
**LEGEND**

PROPOSED NPS 6 PIPELINE (3450 kPa)	- - - - -
EXISTING NPS 10 WINDSOR PIPELINE	- - - - -
EXISTING PIPELINE TO BE REMOVED/ABANDONED	- - - - -
EXISTING ENBRIDGE EASEMENT	- - - - -
PROPOSED ENBRIDGE EASEMENT	- - - - -
NEW PROPOSED ENBRIDGE EASEMENT	- - - - -
TEMPORARY ENBRIDGE EASEMENT	- - - - -
NEW TEMPORARY EASEMENT	- - - - -
MINIMUM DISTURBANCE ZONE	- - - - -
EXISTING DRAIN/STREAM/WATERCOURSE	- - - - -

**DESIGN PARAMETERS**

- DESIGNED TO CSA Z662-15  
- DESIGN PRESSURE - 3450 kPa

ENGINEER:



NO.	DATE	BY	APPD	REMARKS
D	2020-05-25	M.J.W.	B.N.W.	OEB FILING 4
C	2020-04-03	M.J.W.	B.N.W.	OEB FILING 3
B	2019-11-01	M.J.W.	G.C.	OEB FILING 2
A	2019-07-18	M.J.W.	G.C.	OEB FILING

**REVISIONS**



NPS 6 WINDSOR LINE REPLACEMENT  
TOWN OF LAKESHORE - 2020 CONSTRUCTION  
FROM B-B TO B-C

DRAWN BY	ENBRIDGE DRAFTER	DATE	2018:06:05	DATE	2018:06:05	PLOT SPEC:	1:1000
CHECKED BY	ENBRIDGE ENGINEER	DATE	2020:03:30	CAD CODE:	PL2429-AL-029.dgn	FILE REVISION DATE	2020:05:25
APPROVED BY		DATE					

SIZE STRIP	SHEET N/A	DRAWING No.	PL2429-AL-029
------------	-----------	-------------	---------------

TOWNSHIP OF MAIDSTONE  
LOT 17, CONCESSION NMR

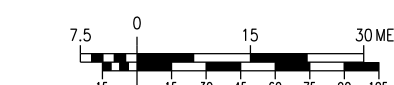
**LEGEND**

PROPOSED NPS 6 PIPELINE (3450 kPa)	- - - - -
EXISTING NPS 10 WINDSOR PIPELINE	- - - - -
EXISTING PIPELINE TO BE REMOVED/ABANDONED	- - - - -
EXISTING ENBRIDGE EASEMENT	- - - - -
PROPOSED ENBRIDGE EASEMENT	- - - - -
NEW PROPOSED ENBRIDGE EASEMENT	- - - - -
TEMPORARY ENBRIDGE EASEMENT	- - - - -
NEW TEMPORARY EASEMENT	- - - - -
MINIMUM DISTURBANCE ZONE	- - - - -
EXISTING DRAIN/STREAM/WATERCOURSE	- - - - -

**DESIGN PARAMETERS**

- DESIGNED TO CSA Z662-15  
- DESIGN PRESSURE - 3450 kPa

ENGINEER:



NO.	DATE	BY	APPD	REMARKS
E	2020-07-17	M.J.W.	B.N.W.	OEB FILING 5
D	2020-05-25	M.J.W.	B.N.W.	OEB FILING 4
C	2020-04-03	M.J.W.	B.N.W.	OEB FILING 3
B	2019-11-01	M.J.W.	G.C.	OEB FILING 2
A	2019-07-18	M.J.W.	G.C.	OEB FILING

**REVISIONS**




NPS 6 WINDSOR LINE REPLACEMENT  
TOWN OF LAKESHORE - 2020 CONSTRUCTION  
FROM B-B TO B-C

DRAWN BY	ENBRIDGE DRAFTER	DATE	2018:06:05	DATE	2018:06:05	PLOT SPEC:	1:1000
CHECKED BY	ENBRIDGE ENGINEER	DATE	2020:07:17	CAD CODE:	PL2429-AL-029.dgn	FILE REVISION DATE	2020:07:17
APPROVED BY		DATE					

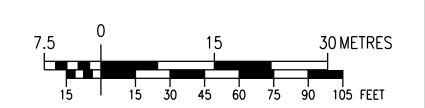
SIZE STRIP	SHEET N/A	DRAWING No.	PL2429-AL-029
------------	-----------	-------------	---------------






**LEGEND**

- PROPOSED NPS 6 PIPELINE (3450 kPa) - - - - -
- EXISTING NPS 10 WINDSOR PIPELINE - - - - -
- EXISTING PIPELINE TO BE REMOVED/ABANDONED - - - - -
- EXISTING ENBRIDGE EASEMENT - - - - -
- PROPOSED ENBRIDGE EASEMENT - - - - -
- NEW PROPOSED ENBRIDGE EASEMENT - - - - -
- TEMPORARY ENBRIDGE EASEMENT - - - - -
- NEW TEMPORARY EASEMENT - - - - -
- MINIMUM DISTURBANCE ZONE - - - - -
- EXISTING DRAIN/STREAM/WATERCOURSE - - - - -




NO.	DATE	BY	APPD	REMARKS
D	2020-05-25	M.J.W.	B.N.W.	OEB FILING 4
C	2020-04-03	M.J.W.	B.N.W.	OEB FILING 3
B	2019-11-01	M.J.W.	G.C.	OEB FILING 2
A	2019-07-18	M.J.W.	G.C.	OEB FILING

**DESIGN PARAMETERS**  
 - DESIGNED TO CSA Z662-15  
 - DESIGN PRESSURE - 3450 kPa

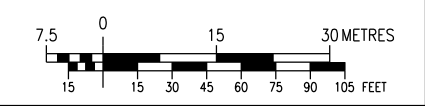
ENGINEER:  
  
 NPS 6 WINDSOR LINE REPLACEMENT  
 TOWN OF LAKESHORE - 2020 CONSTRUCTION  
 FROM B-C TO B-D

DATE	DATE	DATE	DATE
2018:06:05	2018:06:05	2018:06:05	2018:06:05
2020:03:30	2020:03:30	2020:03:30	2020:03:30
2020:05:25	2020:05:25	2020:05:25	2020:05:25




**LEGEND**

- PROPOSED NPS 6 PIPELINE (3450 kPa) - - - - -
- EXISTING NPS 10 WINDSOR PIPELINE - - - - -
- EXISTING PIPELINE TO BE REMOVED/ABANDONED - - - - -
- EXISTING ENBRIDGE EASEMENT - - - - -
- PROPOSED ENBRIDGE EASEMENT - - - - -
- NEW PROPOSED ENBRIDGE EASEMENT - - - - -
- TEMPORARY ENBRIDGE EASEMENT - - - - -
- NEW TEMPORARY EASEMENT - - - - -
- MINIMUM DISTURBANCE ZONE - - - - -
- EXISTING DRAIN/STREAM/WATERCOURSE - - - - -



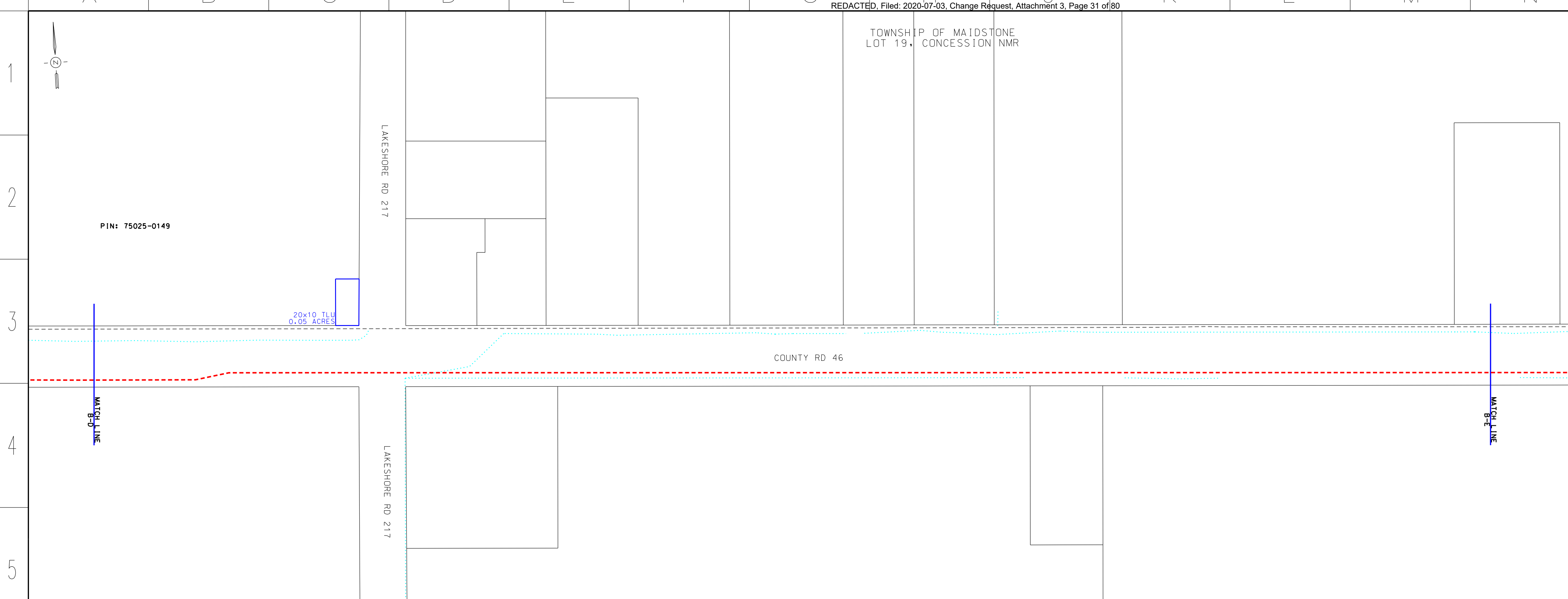
NO.	DATE	BY	APPD	REMARKS
E	2020-07-17	M.J.W.	B.N.W.	OEB FILING 5
D	2020-05-25	M.J.W.	B.N.W.	OEB FILING 4
C	2020-04-03	M.J.W.	B.N.W.	OEB FILING 3
B	2019-11-01	M.J.W.	G.C.	OEB FILING 2
A	2019-07-18	M.J.W.	G.C.	OEB FILING

**DESIGN PARAMETERS**  
 - DESIGNED TO CSA Z662-15  
 - DESIGN PRESSURE - 3450 kPa

ENGINEER:  
  
 NPS 6 WINDSOR LINE REPLACEMENT  
 TOWN OF LAKESHORE - 2020 CONSTRUCTION  
 FROM B-C TO B-D

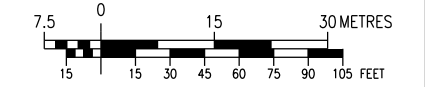
DATE	DATE	DATE	DATE
2018:06:05	2018:06:05	2018:06:05	2018:06:05
2020:07:17	2020:07:17	2020:07:17	2020:07:17
2020:07:17	2020:07:17	2020:07:17	2020:07:17





**LEGEND**

- PROPOSED NPS 6 PIPELINE (3450 kPa) - - - - -
- EXISTING NPS 10 WINDSOR PIPELINE - - - - -
- EXISTING PIPELINE TO BE REMOVED/ABANDONED - - - - -
- PROPOSED ENBRIDGE EASEMENT - - - - -
- NEW PROPOSED ENBRIDGE EASEMENT - - - - -
- TEMPORARY ENBRIDGE EASEMENT - - - - -
- NEW TEMPORARY EASEMENT - - - - -
- MINIMUM DISTURBANCE ZONE - - - - -
- EXISTING DRAIN/STREAM/WATERCOURSE - - - - -



NO.	DATE	BY	APPD	REMARKS
D	2020-05-25	M.J.W.	B.N.W.	OEB FILING 4
C	2020-04-03	M.J.W.	B.N.W.	OEB FILING 3
B	2019-11-01	M.J.W.	G.C.	OEB FILING 2
A	2019-07-18	M.J.W.	G.C.	OEB FILING

**DESIGN PARAMETERS**

- DESIGNED TO CSA Z662-15  
- DESIGN PRESSURE - 3450 kPa

ENGINEER:

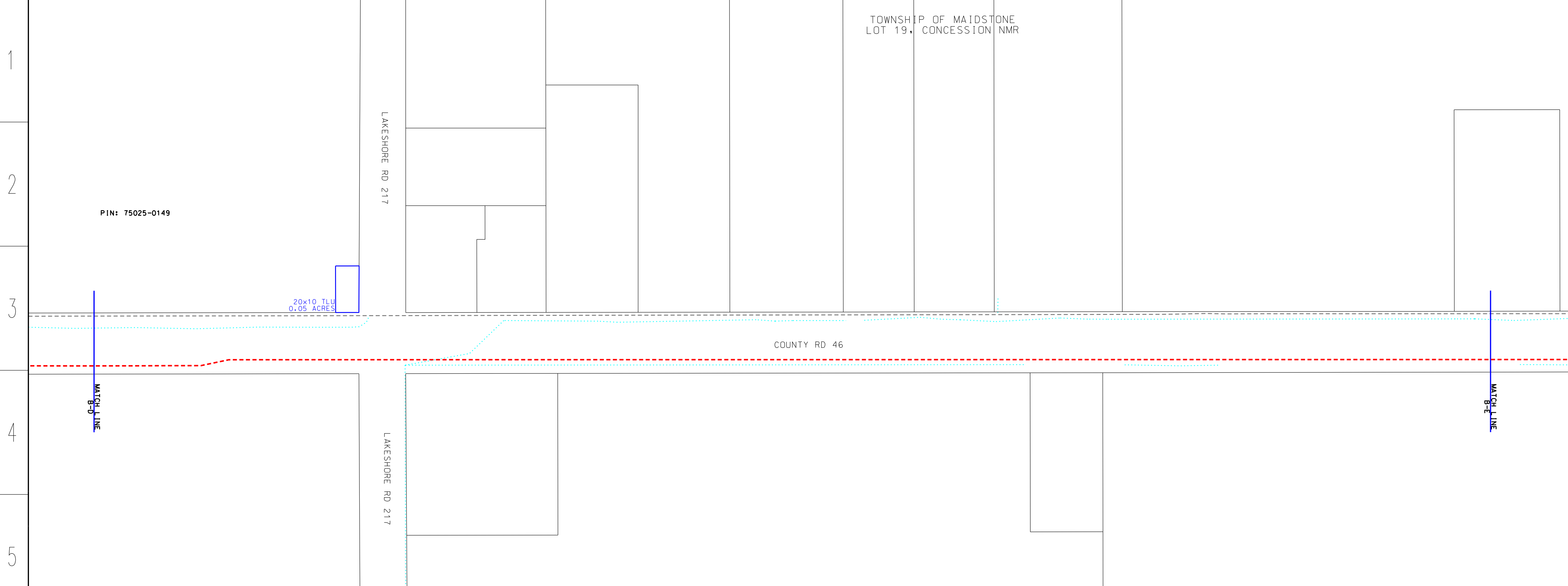
**REVISIONS**

**ENBRIDGE**  
Life Takes Energy

NPS 6 WINDSOR LINE REPLACEMENT  
TOWN OF LAKESHORE - 2020 CONSTRUCTION  
FROM B-D TO B-E

DRAWN BY	ENBRIDGE DRAFTER	DATE	2018:06:05	PLT SPEC:	1:1000
CHECKED BY	ENBRIDGE ENGINEER	DATE	2020:03:30	CAD CORE:	PL2429-AL-031.dgn
APPROVED BY		DATE		FILE REVISION DATE	2020:05:25

SIZE STRIP	SHEET N/A	DRAWING NO.
		PL2429-AL-031



**LEGEND**

- PROPOSED NPS 6 PIPELINE (3450 kPa) - - - - -
- EXISTING NPS 10 WINDSOR PIPELINE - - - - -
- EXISTING PIPELINE TO BE REMOVED/ABANDONED - - - - -
- PROPOSED ENBRIDGE EASEMENT - - - - -
- NEW PROPOSED ENBRIDGE EASEMENT - - - - -
- TEMPORARY ENBRIDGE EASEMENT - - - - -
- NEW TEMPORARY EASEMENT - - - - -
- MINIMUM DISTURBANCE ZONE - - - - -
- EXISTING DRAIN/STREAM/WATERCOURSE - - - - -



NO.	DATE	BY	APPD	REMARKS
E	2020-07-17	M.J.W.	B.N.W.	OEB FILING 5
D	2020-05-25	M.J.W.	B.N.W.	OEB FILING 4
C	2020-04-03	M.J.W.	B.N.W.	OEB FILING 3
B	2019-11-01	M.J.W.	G.C.	OEB FILING 2
A	2019-07-18	M.J.W.	G.C.	OEB FILING

**DESIGN PARAMETERS**

- DESIGNED TO CSA Z662-15  
- DESIGN PRESSURE - 3450 kPa

ENGINEER:

**REVISIONS**

**ENBRIDGE**  
Life Takes Energy

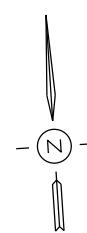
NPS 6 WINDSOR LINE REPLACEMENT  
TOWN OF LAKESHORE - 2020 CONSTRUCTION  
FROM B-D TO B-E

DRAWN BY	ENBRIDGE DRAFTER	DATE	2018:06:05	PLT SPEC:	1:1000
CHECKED BY	ENBRIDGE ENGINEER	DATE	2020:07:17	CAD CORE:	PL2429-AL-031.dgn
APPROVED BY		DATE		FILE REVISION DATE	2020:07:17

SIZE STRIP	SHEET N/A	DRAWING NO.
		PL2429-AL-031



TOWNSHIP OF MAIDSTONE  
LOT 20, CONCESSION NMR



PIN: 75024-0009

20x20 TLU  
0.1 ACRES

COUNTY RD 46

PIN: 75024-0054

20x20 TLU  
0.1 ACRES

MATCH LINE  
B-E

MATCH LINE  
B-F

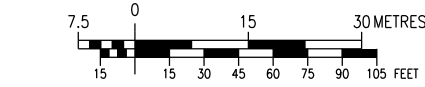
**LEGEND**

- PROPOSED NPS 6 PIPELINE (3450 kPa) - - - - -
- EXISTING NPS 10 WINDSOR PIPELINE - - - - -
- EXISTING PIPELINE TO BE REMOVED/ABANDONED - - - - -
- PROPOSED ENBRIDGE EASEMENT - - - - -
- NEW PROPOSED ENBRIDGE EASEMENT - - - - -
- TEMPORARY ENBRIDGE EASEMENT - - - - -
- NEW TEMPORARY EASEMENT - - - - -
- MINIMUM DISTURBANCE ZONE - - - - -
- EXISTING DRAIN/STREAM/WATERCOURSE - - - - -

**DESIGN PARAMETERS**

- DESIGNED TO CSA Z662-15  
- DESIGN PRESSURE - 3450 kPa

ENGINEER:



NO.	DATE	BY	APPD	REMARKS
D	2020-05-25	M.J.W.	B.N.W.	OEB FILING 4
C	2020-04-03	M.J.W.	B.N.W.	OEB FILING 3
B	2019-11-01	M.J.W.	G.C.	OEB FILING 2
A	2019-07-18	M.J.W.	G.C.	OEB FILING

**REVISIONS**



**NPS 6 WINDSOR LINE REPLACEMENT  
TOWN OF LAKESHORE - 2020 CONSTRUCTION  
FROM B-E TO B-F**

DRAWN BY	ENBRIDGE DRAFTER	DATE	2018:06:05	DATE	2018:06:05	PLOT SPEC:	1:1000
CHECKED BY	ENBRIDGE ENGINEER	DATE	2020:03:30	DATE	2020:03:30	CAD CORE:	PL2429-AL-032.dgn
APPROVED BY		DATE		DATE	2020:05:25	FILE REVISION DATE	

SIZE STRIP	SHEET N/A	DRAWING No.	PL2429-AL-032
------------	-----------	-------------	---------------

TOWNSHIP OF MAIDSTONE  
LOT 20, CONCESSION NMR

PIN: 75024-0009

20x20 TLU  
0.1 ACRES

COUNTY RD 46

PIN: 75024-0054

20x20 TLU  
0.1 ACRES

MATCH LINE  
B-E

MATCH LINE  
B-F

**LEGEND**

- PROPOSED NPS 6 PIPELINE (3450 kPa) - - - - -
- EXISTING NPS 10 WINDSOR PIPELINE - - - - -
- EXISTING PIPELINE TO BE REMOVED/ABANDONED - - - - -
- PROPOSED ENBRIDGE EASEMENT - - - - -
- NEW PROPOSED ENBRIDGE EASEMENT - - - - -
- TEMPORARY ENBRIDGE EASEMENT - - - - -
- NEW TEMPORARY EASEMENT - - - - -
- MINIMUM DISTURBANCE ZONE - - - - -
- EXISTING DRAIN/STREAM/WATERCOURSE - - - - -

**DESIGN PARAMETERS**

- DESIGNED TO CSA Z662-15  
- DESIGN PRESSURE - 3450 kPa

ENGINEER:



NO.	DATE	BY	APPD	REMARKS
E	2020-07-17	M.J.W.	B.N.W.	OEB FILING 5
D	2020-05-25	M.J.W.	B.N.W.	OEB FILING 4
C	2020-04-03	M.J.W.	B.N.W.	OEB FILING 3
B	2019-11-01	M.J.W.	G.C.	OEB FILING 2
A	2019-07-18	M.J.W.	G.C.	OEB FILING

**REVISIONS**



**NPS 6 WINDSOR LINE REPLACEMENT  
TOWN OF LAKESHORE - 2020 CONSTRUCTION  
FROM B-E TO B-F**

DRAWN BY	ENBRIDGE DRAFTER	DATE	2018:06:05	DATE	2018:06:05	PLOT SPEC:	1:1000
CHECKED BY	ENBRIDGE ENGINEER	DATE	2020:07:17	DATE	2020:07:17	CAD CORE:	PL2429-AL-032.dgn
APPROVED BY		DATE		DATE	2020:07:17	FILE REVISION DATE	

SIZE STRIP	SHEET N/A	DRAWING No.	PL2429-AL-032
------------	-----------	-------------	---------------

TOWNSHIP OF MAIDSTONE  
LOT 21, CONCESSION NMR

PIN: 75024-0291

20x20  
TLU  
0.1  
ACRES

COUNTY RD 46

20x76 TLU  
0.38 ACRES

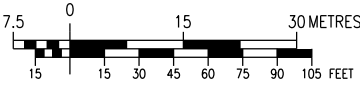
20x20  
TLU  
0.1  
ACRES

20x16 TLU  
0.08 ACRES

PIN: 75024-0052

**LEGEND**

- PROPOSED NPS 6 PIPELINE (3450 kPa) - - - - -
- EXISTING NPS 10 WINDSOR PIPELINE - - - - -
- EXISTING PIPELINE TO BE REMOVED/ABANDONED - - - - -
- EXISTING ENBRIDGE EASEMENT - - - - -
- PROPOSED ENBRIDGE EASEMENT - - - - -
- NEW PROPOSED ENBRIDGE EASEMENT - - - - -
- TEMPORARY ENBRIDGE EASEMENT - - - - -
- NEW TEMPORARY EASEMENT - - - - -
- MINIMUM DISTURBANCE ZONE - - - - -
- EXISTING DRAIN/STREAM/WATERCOURSE - - - - -



**DESIGN PARAMETERS**

- DESIGNED TO CSA 2662-15  
- DESIGN PRESSURE - 3450 kPa

ENGINEER:

**REVISIONS**

NO.	DATE	BY	APPD	REMARKS
D	2020-05-25	M.J.W.	B.N.W.	OEB FILING 4
C	2020-04-03	M.J.W.	B.N.W.	OEB FILING 3
B	2019-11-01	M.J.W.	G.C.	OEB FILING 2
A	2019-07-18	M.J.W.	G.C.	OEB FILING



DRAWN BY: ENBRIDGE DRAFTER				DATE: 2018:06:05	PLOT SPEC: 1:1000
CHECKED BY: ENBRIDGE ENGINEER				DATE: 2020:03:30	CAD CORE: PL2429-AL-033.dgn
APPROVED BY:				DATE: 2020:05:25	FILE REVISION DATE: 2020:05:25
SIZE STRIP	SHEET N/A	DRAWING No.		PL2429-AL-033	

TOWNSHIP OF MAIDSTONE  
LOT 21, CONCESSION NMR

PIN: 75024-0291

20x20  
TLU  
0.1  
ACRES

COUNTY RD 46

20x76 TLU  
0.38 ACRES

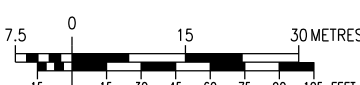
20x20  
TLU  
0.1  
ACRES

20x16 TLU  
0.08 ACRES

PIN: 75024-0052

**LEGEND**

- PROPOSED NPS 6 PIPELINE (3450 kPa) - - - - -
- EXISTING NPS 10 WINDSOR PIPELINE - - - - -
- EXISTING PIPELINE TO BE REMOVED/ABANDONED - - - - -
- EXISTING ENBRIDGE EASEMENT - - - - -
- PROPOSED ENBRIDGE EASEMENT - - - - -
- NEW PROPOSED ENBRIDGE EASEMENT - - - - -
- TEMPORARY ENBRIDGE EASEMENT - - - - -
- NEW TEMPORARY EASEMENT - - - - -
- MINIMUM DISTURBANCE ZONE - - - - -
- EXISTING DRAIN/STREAM/WATERCOURSE - - - - -



**DESIGN PARAMETERS**

- DESIGNED TO CSA 2662-15  
- DESIGN PRESSURE - 3450 kPa

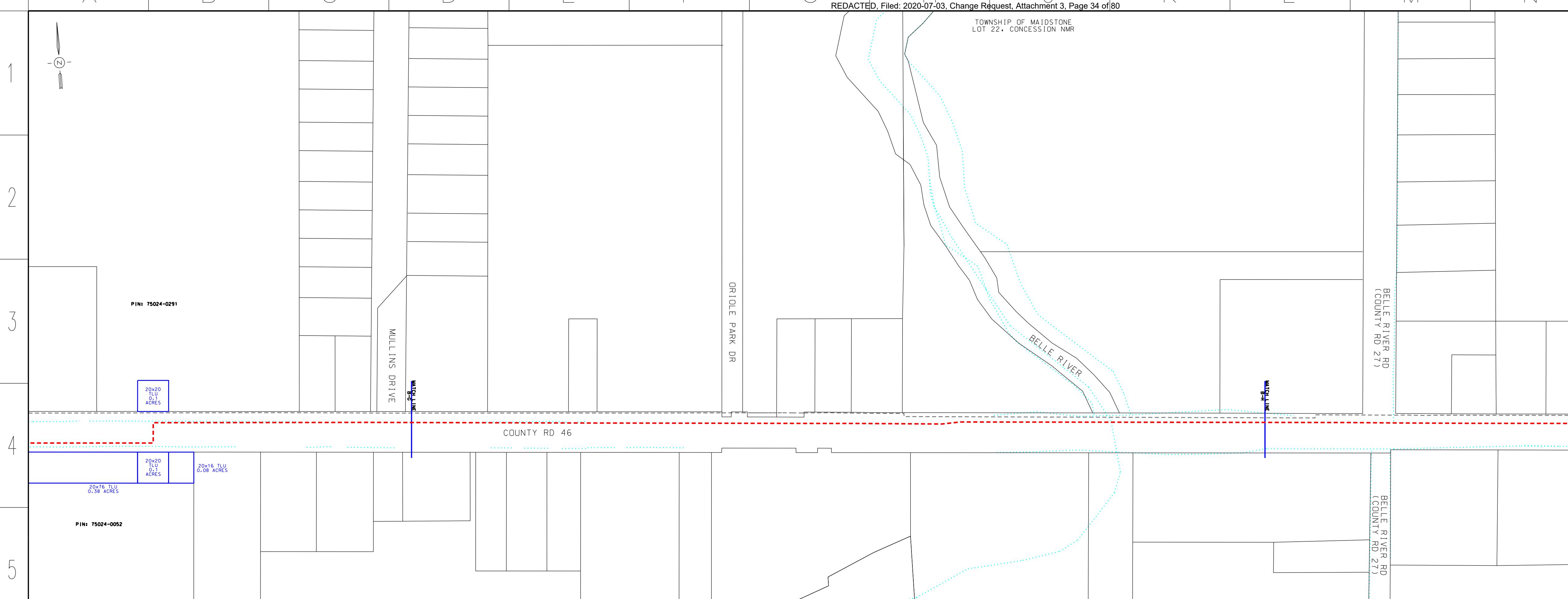
ENGINEER:

**REVISIONS**

NO.	DATE	BY	APPD	REMARKS
E	2020-07-17	M.J.W.	B.N.W.	OEB FILING 5
D	2020-05-25	M.J.W.	B.N.W.	OEB FILING 4
C	2020-04-03	M.J.W.	B.N.W.	OEB FILING 3
B	2019-11-01	M.J.W.	G.C.	OEB FILING 2
A	2019-07-18	M.J.W.	G.C.	OEB FILING

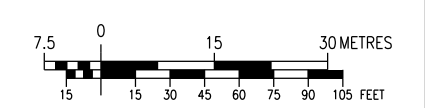


DRAWN BY: ENBRIDGE DRAFTER				DATE: 2018:06:05	PLOT SPEC: 1:1000
CHECKED BY: ENBRIDGE ENGINEER				DATE: 2020:07:17	CAD CORE: PL2429-AL-033.dgn
APPROVED BY:				DATE: 2020:07:17	FILE REVISION DATE: 2020:07:17
SIZE STRIP	SHEET N/A	DRAWING No.		PL2429-AL-033	



**LEGEND**

- PROPOSED NPS 6 PIPELINE (3450 kPa) - - - - -
- EXISTING NPS 10 WINDSOR PIPELINE - - - - -
- EXISTING PIPELINE TO BE REMOVED/ABANDONED - - - - -
- PROPOSED ENBRIDGE EASEMENT - - - - -
- NEW PROPOSED ENBRIDGE EASEMENT - - - - -
- TEMPORARY ENBRIDGE EASEMENT - - - - -
- NEW TEMPORARY EASEMENT - - - - -
- MINIMUM DISTURBANCE ZONE - - - - -
- EXISTING DRAIN/STREAM/WATERCOURSE - - - - -



NO.	DATE	BY	APPD	REMARKS
D	2020-05-25	M.J.W.	B.N.W.	OEB FILING 4
C	2020-04-03	M.J.W.	B.N.W.	OEB FILING 3
B	2019-11-01	M.J.W.	G.C.	OEB FILING 2
A	2019-07-18	M.J.W.	G.C.	OEB FILING

**DESIGN PARAMETERS**

DESIGNED TO CSA 2662-15  
DESIGN PRESSURE = 3450 kPa

ENGINEER:

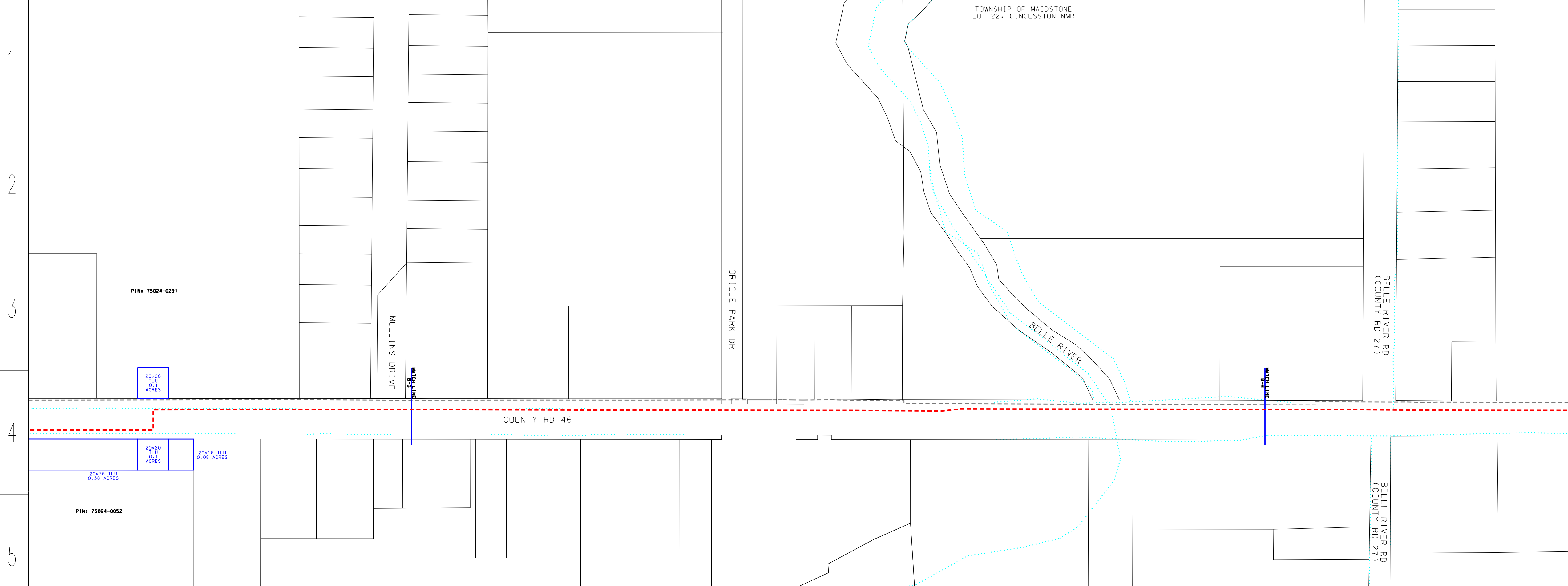
**REVISIONS**

**ENBRIDGE**  
Life Takes Energy

NPS 6 WINDSOR LINE REPLACEMENT  
TOWN OF LAKESHORE - 2020 CONSTRUCTION  
FROM B-G TO B-H

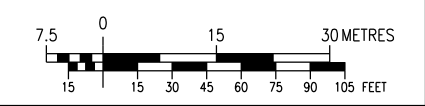
NO.	DATE	BY	APPD	REMARKS
D	2020-05-25	M.J.W.	B.N.W.	OEB FILING 4
C	2020-04-03	M.J.W.	B.N.W.	OEB FILING 3
B	2019-11-01	M.J.W.	G.C.	OEB FILING 2
A	2019-07-18	M.J.W.	G.C.	OEB FILING

DRAWN BY	ENBRIDGE DRAFTER	DATE	2018:06:05	DATE	2018:06:05	PLOT SPEC:	1:1000
CHECKED BY	ENBRIDGE ENGINEER	DATE	2020:05:25	DATE	2020:05:25	CAD CORE:	PL2429-AL-034.dgn
APPROVED BY		DATE		DATE	2020:05:25	FILE REVISION DATE	
SIZE	STRIP	SHEET	N/A	DRAWING NO.	PL2429-AL-034		



**LEGEND**

- PROPOSED NPS 6 PIPELINE (3450 kPa) - - - - -
- EXISTING NPS 10 WINDSOR PIPELINE - - - - -
- EXISTING PIPELINE TO BE REMOVED/ABANDONED - - - - -
- PROPOSED ENBRIDGE EASEMENT - - - - -
- NEW PROPOSED ENBRIDGE EASEMENT - - - - -
- TEMPORARY ENBRIDGE EASEMENT - - - - -
- NEW TEMPORARY EASEMENT - - - - -
- MINIMUM DISTURBANCE ZONE - - - - -
- EXISTING DRAIN/STREAM/WATERCOURSE - - - - -



NO.	DATE	BY	APPD	REMARKS
E	2020-07-17	M.J.W.	B.N.W.	OEB FILING 5
D	2020-05-25	M.J.W.	B.N.W.	OEB FILING 4
C	2020-04-03	M.J.W.	B.N.W.	OEB FILING 3
B	2019-11-01	M.J.W.	G.C.	OEB FILING 2
A	2019-07-18	M.J.W.	G.C.	OEB FILING

**DESIGN PARAMETERS**

DESIGNED TO CSA 2662-15  
DESIGN PRESSURE = 3450 kPa

ENGINEER:

**REVISIONS**

**ENBRIDGE**  
Life Takes Energy

NPS 6 WINDSOR LINE REPLACEMENT  
TOWN OF LAKESHORE - 2020 CONSTRUCTION  
FROM B-G TO B-H

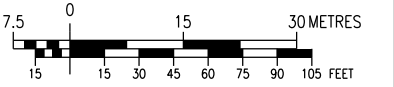
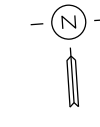
DRAWN BY	ENBRIDGE DRAFTER	DATE	2018:06:05	DATE	2018:06:05	PLOT SPEC:	1:1000
CHECKED BY	ENBRIDGE ENGINEER	DATE	2020:07:17	DATE	2020:07:17	CAD CORE:	PL2429-AL-034.dgn
APPROVED BY		DATE		DATE	2020:07:17	FILE REVISION DATE	
SIZE	STRIP	SHEET	N/A	DRAWING NO.	PL2429-AL-034		



TOWNSHIP OF ROCHESTER  
LOT 1, CONCESSION NMR

LEGEND

PROPOSED NPS 6 PIPELINE (3450 kPa)	- - - - -
EXISTING NPS 10 WINDSOR PIPELINE	- - - - -
EXISTING PIPELINE TO BE REMOVED/ABANDONED	- - - - -
EXISTING ENBRIDGE EASEMENT	- - - - -
PROPOSED ENBRIDGE EASEMENT	- - - - -
NEW PROPOSED ENBRIDGE EASEMENT	- - - - -
TEMPORARY ENBRIDGE EASEMENT	- - - - -
NEW TEMPORARY EASEMENT	- - - - -
MINIMUM DISTURBANCE ZONE	- - - - -
EXISTING DRAIN/STREAM/WATERCOURSE	- - - - -



NO.	DATE	BY	APPD	REMARKS
5	2020-05-25	M.J.W.	B.N.W.	OEB FILING 4
4	2020-04-03	M.J.W.	B.N.W.	OEB FILING 3
3	2019-11-01	M.J.W.	G.C.	OEB FILING 2
2	2019-07-18	M.J.W.	G.C.	OEB FILING

DESIGN PARAMETERS

- DESIGNED TO CSA Z662-15  
- DESIGN PRESSURE - 3450 kPa

ENGINEER:

**ENBRIDGE**  
Life Takes Energy

NPS 6 WINDSOR LINE REPLACEMENT  
TOWN OF LAKESHORE - 2020 CONSTRUCTION  
FROM B-H TO B-1

DRAWN BY	ENBRIDGE DRAFTER	DATE	2018:06:05	PLOT SPEC:	1:1000
CHECKED BY	ENBRIDGE ENGINEER	DATE	2020:03:30	CAD CORE:	PL2429-AL-035.dgn
APPROVED BY		DATE		FILE REVISION DATE	2020:05:25

SIZE STRIP	SHEET N/A	DRAWING No.	PL2429-AL-035
------------	-----------	-------------	---------------

COUNTY RD 46

BELLE RIVER RD  
(COUNTY RD 27)

BELLE RIVER RD  
(COUNTY RD 27)

MATCH LINE  
B-H

MATCH LINE  
B-1

A B C D E F G H J K L M N O P Q

TOWNSHIP OF ROCHESTER  
LOT 1, CONCESSION NMR

LEGEND

PROPOSED NPS 6 PIPELINE (3450 kPa)	- - - - -
EXISTING NPS 10 WINDSOR PIPELINE	- - - - -
EXISTING PIPELINE TO BE REMOVED/ABANDONED	- - - - -
EXISTING ENBRIDGE EASEMENT	- - - - -
PROPOSED ENBRIDGE EASEMENT	- - - - -
NEW PROPOSED ENBRIDGE EASEMENT	- - - - -
TEMPORARY ENBRIDGE EASEMENT	- - - - -
NEW TEMPORARY EASEMENT	- - - - -
MINIMUM DISTURBANCE ZONE	- - - - -
EXISTING DRAIN/STREAM/WATERCOURSE	- - - - -



NO.	DATE	BY	APPD	REMARKS
5	2020-07-17	M.J.W.	B.N.W.	OEB FILING 5
4	2020-05-25	M.J.W.	B.N.W.	OEB FILING 4
3	2020-04-03	M.J.W.	B.N.W.	OEB FILING 3
2	2019-11-01	M.J.W.	G.C.	OEB FILING 2
1	2019-07-18	M.J.W.	G.C.	OEB FILING

DESIGN PARAMETERS

- DESIGNED TO CSA Z662-15  
- DESIGN PRESSURE - 3450 kPa

ENGINEER:

**ENBRIDGE**  
Life Takes Energy

NPS 6 WINDSOR LINE REPLACEMENT  
TOWN OF LAKESHORE - 2020 CONSTRUCTION  
FROM B-H TO B-1

DRAWN BY	ENBRIDGE DRAFTER	DATE	2018:06:05	PLOT SPEC:	1:1000
CHECKED BY	ENBRIDGE ENGINEER	DATE	2020:07:17	CAD CORE:	PL2429-AL-035.dgn
APPROVED BY		DATE		FILE REVISION DATE	2020:07:17

SIZE STRIP	SHEET N/A	DRAWING No.	PL2429-AL-035
------------	-----------	-------------	---------------

COUNTY RD 46

BELLE RIVER RD  
(COUNTY RD 27)

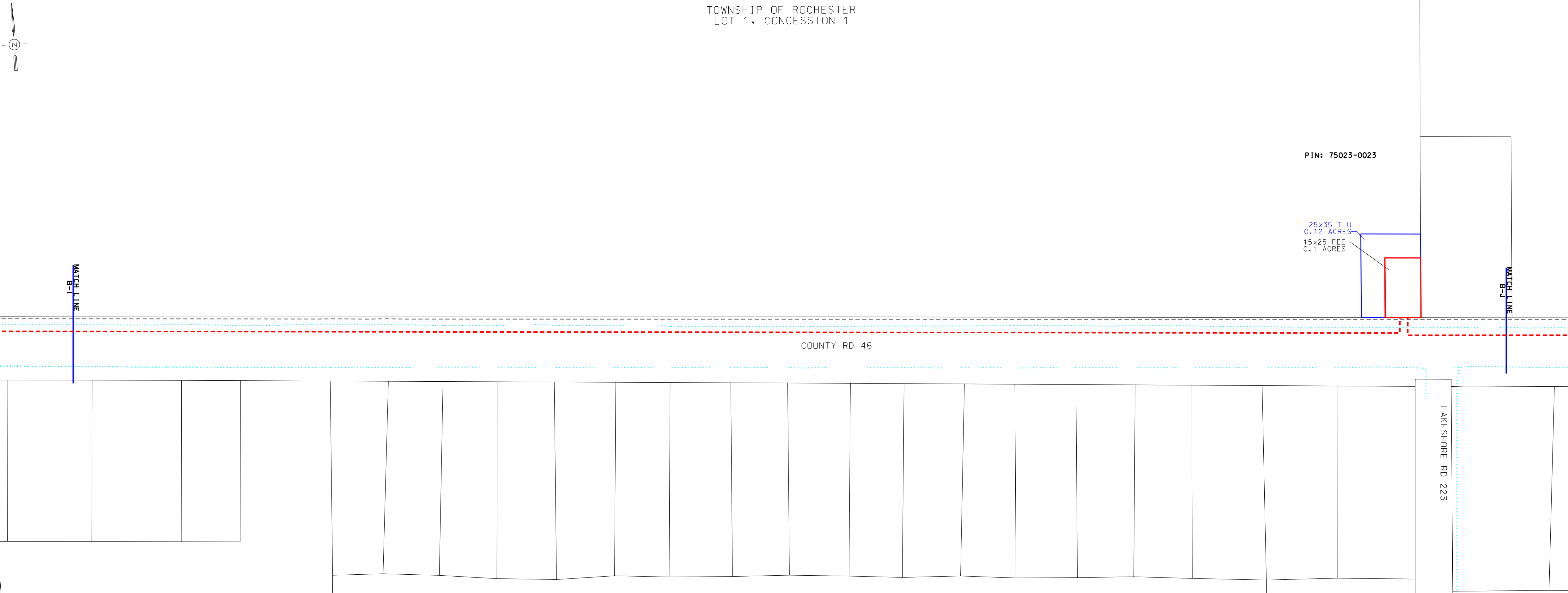
BELLE RIVER RD  
(COUNTY RD 27)

MATCH LINE  
B-H

MATCH LINE  
B-1

A B C D E F G H J K L M N O P Q

TOWNSHIP OF ROCHESTER  
LOT 1, CONCESSION 1



**LEGEND**

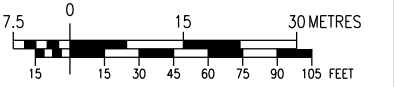
- PROPOSED NPS 6 PIPELINE (3450 kPa) - - - - -
- EXISTING NPS 10 WINDSOR PIPELINE - - - - -
- EXISTING PIPELINE TO BE REMOVED/ABANDONED - - - - -
- EXISTING ENBRIDGE EASEMENT - - - - -
- PROPOSED ENBRIDGE EASEMENT - - - - -
- NEW PROPOSED ENBRIDGE EASEMENT - - - - -
- TEMPORARY ENBRIDGE EASEMENT - - - - -
- NEW TEMPORARY EASEMENT - - - - -
- MINIMUM DISTURBANCE ZONE - - - - -
- EXISTING DRAIN/STREAM/WATERCOURSE - - - - -

PIN: 75023-0023

25x35 TLU  
0.12 ACRES  
15x25 FEE  
0.1 ACRES


COUNTY RD 46

LAKESHORE RD 223



NO.	DATE	BY	APPD	REMARKS
D	2020-05-25	M.J.W.	B.N.W.	OEB FILING 4
C	2020-04-03	M.J.W.	B.N.W.	OEB FILING 3
B	2019-11-01	M.J.W.	G.C.	OEB FILING 2
A	2019-07-18	M.J.W.	G.C.	OEB FILING

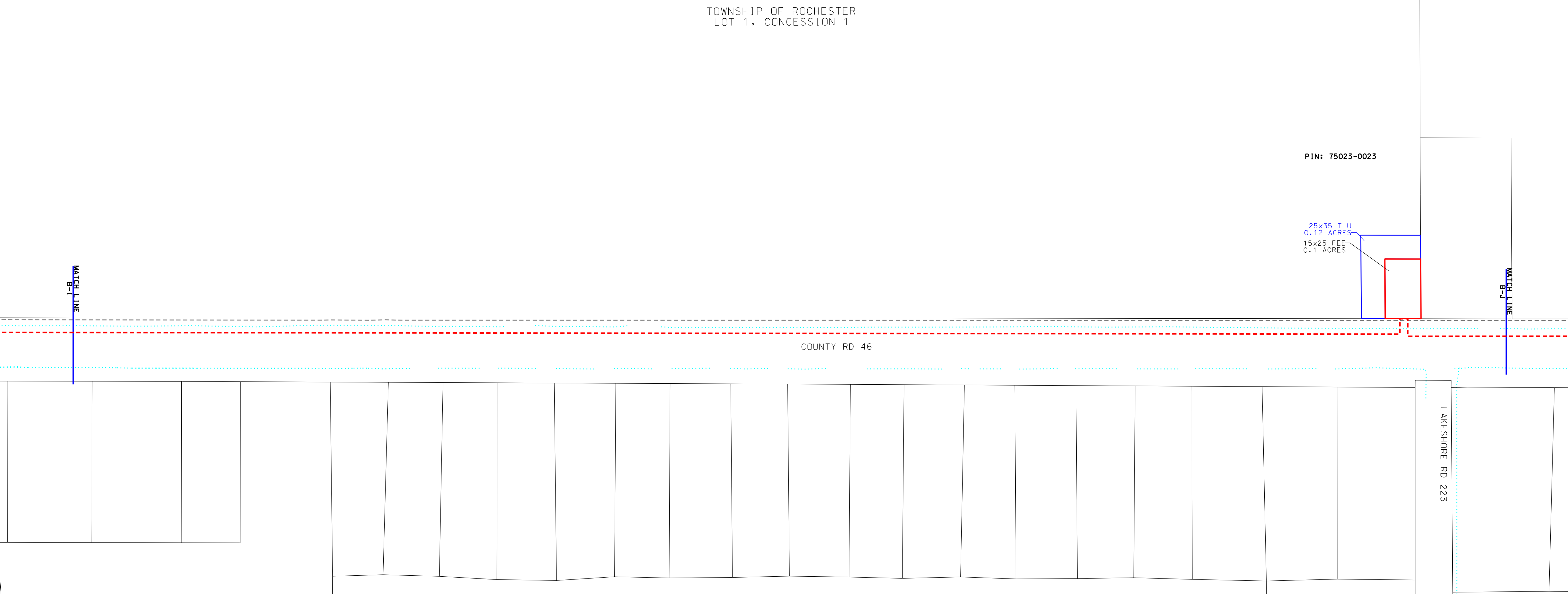
**DESIGN PARAMETERS**  
 - DESIGNED TO CSA Z662-15  
 - DESIGN PRESSURE - 3450 kPa

ENGINEER:  
  
 NPS 6 WINDSOR LINE REPLACEMENT  
 TOWN OF LAKESHORE - 2020 CONSTRUCTION  
 FROM B-I TO B-J

DRAWN BY	ENBRIDGE DRAFTER	DATE	2018:06:05	DATE	2018:06:05	PLOT SPEC:	1:1000
CHECKED BY	ENBRIDGE ENGINEER	DATE	2020:03:30	DATE	2020:03:30	CAD CORE:	PL2429-AL-036.dgn
APPROVED BY		DATE		DATE	2020:05:25	FILE REVISION DATE	

SIZE STRIP	SHEET N/A	DRAWING No.	PL2429-AL-036
------------	-----------	-------------	---------------

TOWNSHIP OF ROCHESTER  
LOT 1, CONCESSION 1



PIN: 75023-0023

25x35 TLU  
0.12 ACRES  
15x25 FEE  
0.1 ACRES


COUNTY RD 46

LAKESHORE RD 223



NO.	DATE	BY	APPD	REMARKS
E	2020-07-17	M.J.W.	B.N.W.	OEB FILING 5
D	2020-05-25	M.J.W.	B.N.W.	OEB FILING 4
C	2020-04-03	M.J.W.	B.N.W.	OEB FILING 3
B	2019-11-01	M.J.W.	G.C.	OEB FILING 2
A	2019-07-18	M.J.W.	G.C.	OEB FILING

**DESIGN PARAMETERS**  
 - DESIGNED TO CSA Z662-15  
 - DESIGN PRESSURE - 3450 kPa

ENGINEER:  
  
 NPS 6 WINDSOR LINE REPLACEMENT  
 TOWN OF LAKESHORE - 2020 CONSTRUCTION  
 FROM B-I TO B-J

DRAWN BY	ENBRIDGE DRAFTER	DATE	2018:06:05	DATE	2018:06:05	PLOT SPEC:	1:1000
CHECKED BY	ENBRIDGE ENGINEER	DATE	2020:07:17	DATE	2020:07:17	CAD CORE:	PL2429-AL-036.dgn
APPROVED BY		DATE		DATE	2020:07:17	FILE REVISION DATE	

SIZE STRIP	SHEET N/A	DRAWING No.	PL2429-AL-036
------------	-----------	-------------	---------------

TOWNSHIP OF ROCHESTER  
LOT 3, CONCESSION NMR

PIN: 75023-0023

25x35 TLU  
0.12 ACRES  
15x25 FEE  
0.1 ACRES

MATCH LINE  
B-J

MATCH LINE  
B-K

COUNTY RD 46

LAKESHORE RD 223

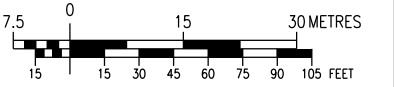
LEGEND

- PROPOSED NPS 6 PIPELINE (3450 kPa) - - - - -
- EXISTING NPS 10 WINDSOR PIPELINE - - - - -
- EXISTING PIPELINE TO BE REMOVED/ABANDONED - - - - -
- EXISTING ENBRIDGE EASEMENT - - - - -
- PROPOSED ENBRIDGE EASEMENT - - - - -
- NEW PROPOSED ENBRIDGE EASEMENT - - - - -
- TEMPORARY ENBRIDGE EASEMENT - - - - -
- NEW TEMPORARY EASEMENT - - - - -
- MINIMUM DISTURBANCE ZONE - - - - -
- EXISTING DRAIN/STREAM/WATERCOURSE - - - - -

DESIGN PARAMETERS

- DESIGNED TO CSA Z662-15  
- DESIGN PRESSURE - 3450 kPa

ENGINEER:



NO.	DATE	BY	APPD	REMARKS
D	2020-05-25	M.J.W.	B.N.W.	OEB FILING 4
C	2020-04-03	M.J.W.	B.N.W.	OEB FILING 3
B	2019-11-01	M.J.W.	G.C.	OEB FILING 2
A	2019-07-18	M.J.W.	G.C.	OEB FILING

REVISIONS



NPS 6 WINDSOR LINE REPLACEMENT  
TOWN OF LAKESHORE - 2020 CONSTRUCTION  
FROM B-J TO B-K

DRAWN BY	ENBRIDGE DRAFTER	DATE	2018:06:05	DATE	2018:06:05	PLOT SPEC:	1:1000
CHECKED BY	ENBRIDGE ENGINEER	DATE	2020:03:30	CAD CODE:	PL2429-AL-037.dgn	FILE REVISION DATE	2020:05:25
APPROVED BY		DATE		FILE REVISION DATE	2020:05:25		

SIZE STRIP	SHEET N/A	DRAWING No.	PL2429-AL-037
------------	-----------	-------------	---------------

TOWNSHIP OF ROCHESTER  
LOT 3, CONCESSION NMR

PIN: 75023-0023

25x35 TLU  
0.12 ACRES  
15x25 FEE  
0.1 ACRES

MATCH LINE  
B-J

MATCH LINE  
B-K

COUNTY RD 46

LAKESHORE RD 223

LEGEND

- PROPOSED NPS 6 PIPELINE (3450 kPa) - - - - -
- EXISTING NPS 10 WINDSOR PIPELINE - - - - -
- EXISTING PIPELINE TO BE REMOVED/ABANDONED - - - - -
- EXISTING ENBRIDGE EASEMENT - - - - -
- PROPOSED ENBRIDGE EASEMENT - - - - -
- NEW PROPOSED ENBRIDGE EASEMENT - - - - -
- TEMPORARY ENBRIDGE EASEMENT - - - - -
- NEW TEMPORARY EASEMENT - - - - -
- MINIMUM DISTURBANCE ZONE - - - - -
- EXISTING DRAIN/STREAM/WATERCOURSE - - - - -

DESIGN PARAMETERS

- DESIGNED TO CSA Z662-15  
- DESIGN PRESSURE - 3450 kPa

ENGINEER:



NO.	DATE	BY	APPD	REMARKS
E	2020-07-17	M.J.W.	B.N.W.	OEB FILING 5
D	2020-05-25	M.J.W.	B.N.W.	OEB FILING 4
C	2020-04-03	M.J.W.	B.N.W.	OEB FILING 3
B	2019-11-01	M.J.W.	G.C.	OEB FILING 2
A	2019-07-18	M.J.W.	G.C.	OEB FILING

REVISIONS



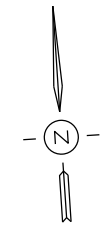
NPS 6 WINDSOR LINE REPLACEMENT  
TOWN OF LAKESHORE - 2020 CONSTRUCTION  
FROM B-J TO B-K

DRAWN BY	ENBRIDGE DRAFTER	DATE	2018:06:05	DATE	2018:06:05	PLOT SPEC:	1:1000
CHECKED BY	ENBRIDGE ENGINEER	DATE	2020:07:17	CAD CODE:	PL2429-AL-037.dgn	FILE REVISION DATE	2020:07:17
APPROVED BY		DATE		FILE REVISION DATE	2020:07:17		

SIZE STRIP	SHEET N/A	DRAWING No.	PL2429-AL-037
------------	-----------	-------------	---------------



TOWNSHIP OF ROCHESTER  
LOT 4, CONCESSION NMR



DUCK CREEK

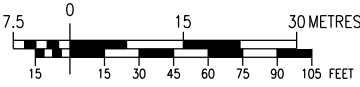
COUNTY RD 46

MATCH LINE  
B-K

MATCH LINE  
B-L

**LEGEND**

- PROPOSED NPS 6 PIPELINE (3450 kPa) - - - - -
- EXISTING NPS 10 WINDSOR PIPELINE - - - - -
- EXISTING PIPELINE TO BE REMOVED/ABANDONED - - - - -
- EXISTING ENBRIDGE EASEMENT - - - - -
- PROPOSED ENBRIDGE EASEMENT - - - - -
- NEW PROPOSED ENBRIDGE EASEMENT - - - - -
- TEMPORARY ENBRIDGE EASEMENT - - - - -
- NEW TEMPORARY EASEMENT - - - - -
- MINIMUM DISTURBANCE ZONE - - - - -
- EXISTING DRAIN/STREAM/WATERCOURSE - - - - -



NO.	DATE	BY	APPD	REMARKS

**DESIGN PARAMETERS**

- DESIGNED TO CSA Z662-15  
- DESIGN PRESSURE - 3450 kPa

ENGINEER:

**ENBRIDGE**  
*Life Takes Energy*

NPS 6 WINDSOR LINE REPLACEMENT  
TOWN OF LAKESHORE - 2019 CONSTRUCTION  
FROM B-K TO B-L

DRAWN BY	ENBRIDGE DRAFTER	DATE	2018:06:05	PLOT SPEC:	1:1000
CHECKED BY	ENBRIDGE ENGINEER	DATE	2020:03:30	CAD CORE:	PL2429-GL-038.dgn
APPROVED BY		DATE		FILE REVISION DATE	2020:05:25

SIZE STRIP	SHEET N/A	DRAWING No.	PL2429-GL-038
------------	-----------	-------------	---------------

A B C D E F G H J K L M N O P Q

TOWNSHIP OF ROCHESTER  
LOT 4, CONCESSION NMR

DUCK CREEK

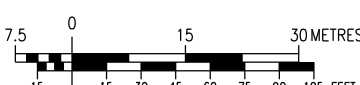
COUNTY RD 46

MATCH LINE  
B-K

MATCH LINE  
B-L

**LEGEND**

- PROPOSED NPS 6 PIPELINE (3450 kPa) - - - - -
- EXISTING NPS 10 WINDSOR PIPELINE - - - - -
- EXISTING PIPELINE TO BE REMOVED/ABANDONED - - - - -
- EXISTING ENBRIDGE EASEMENT - - - - -
- PROPOSED ENBRIDGE EASEMENT - - - - -
- NEW PROPOSED ENBRIDGE EASEMENT - - - - -
- TEMPORARY ENBRIDGE EASEMENT - - - - -
- NEW TEMPORARY EASEMENT - - - - -
- MINIMUM DISTURBANCE ZONE - - - - -
- EXISTING DRAIN/STREAM/WATERCOURSE - - - - -



NO.	DATE	BY	APPD	REMARKS

**DESIGN PARAMETERS**

- DESIGNED TO CSA Z662-15  
- DESIGN PRESSURE - 3450 kPa

ENGINEER:

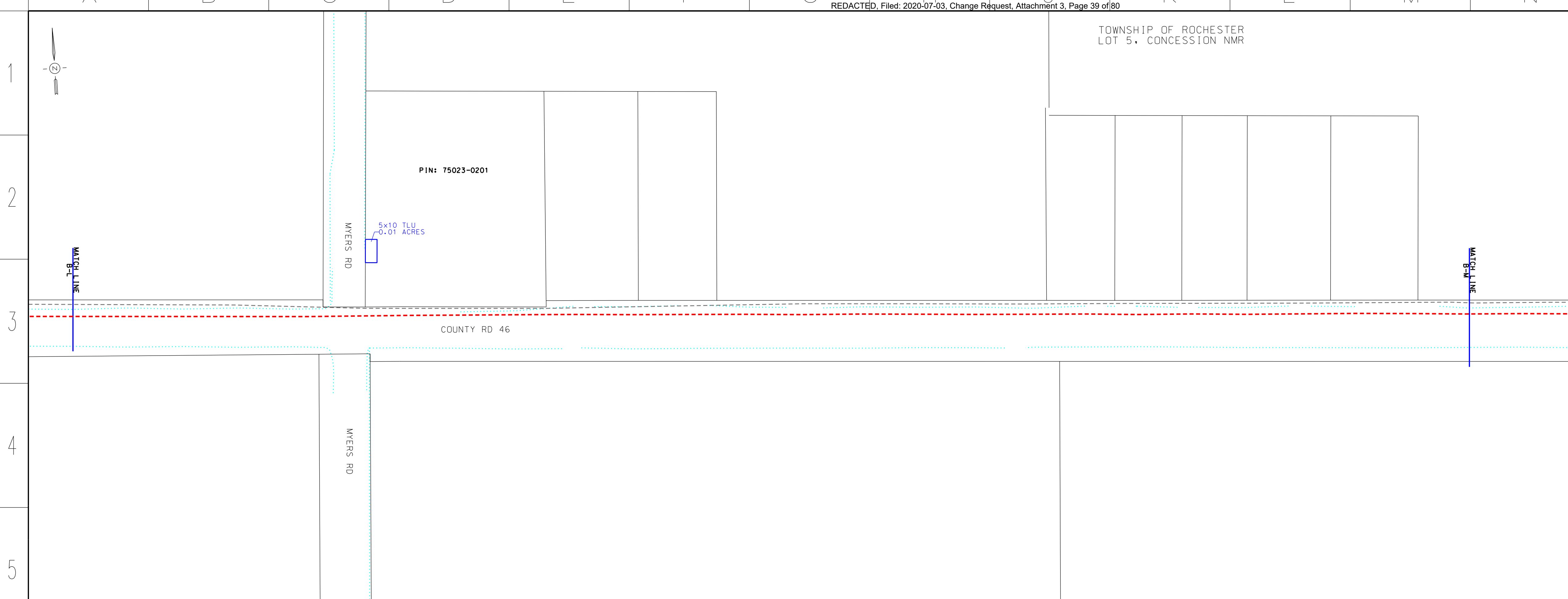
**ENBRIDGE**  
*Life Takes Energy*

NPS 6 WINDSOR LINE REPLACEMENT  
TOWN OF LAKESHORE - 2019 CONSTRUCTION  
FROM B-K TO B-L

DRAWN BY	ENBRIDGE DRAFTER	DATE	2018:06:05	PLOT SPEC:	1:1000
CHECKED BY	ENBRIDGE ENGINEER	DATE	2020:07:17	CAD CORE:	PL2429-GL-038.dgn
APPROVED BY		DATE		FILE REVISION DATE	2020:07:17

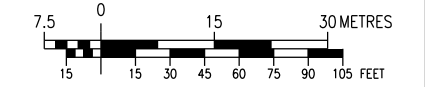
SIZE STRIP	SHEET N/A	DRAWING No.	PL2429-GL-038
------------	-----------	-------------	---------------

A B C D E F G H J K L M N O P Q



**LEGEND**

- PROPOSED NPS 6 PIPELINE (3450 kPa) - - - - -
- EXISTING NPS 10 WINDSOR PIPELINE - - - - -
- EXISTING PIPELINE TO BE REMOVED/ABANDONED - - - - -
- EXISTING ENBRIDGE EASEMENT - - - - -
- PROPOSED ENBRIDGE EASEMENT - - - - -
- NEW PROPOSED ENBRIDGE EASEMENT - - - - -
- TEMPORARY ENBRIDGE EASEMENT - - - - -
- NEW TEMPORARY EASEMENT - - - - -
- MINIMUM DISTURBANCE ZONE - - - - -
- EXISTING DRAIN/STREAM/WATERCOURSE - - - - -



NO.	DATE	BY	APPD	REMARKS
1	2020-05-25	M.J.W.	B.N.W.	OEB FILING 4
2	2020-04-03	M.J.W.	B.N.W.	OEB FILING 3
3	2019-11-01	M.J.W.	G.C.	OEB FILING 2
4	2019-07-18	M.J.W.	G.C.	OEB FILING

**DESIGN PARAMETERS**

- DESIGNED TO CSA Z662-15  
- DESIGN PRESSURE - 3450 kPa

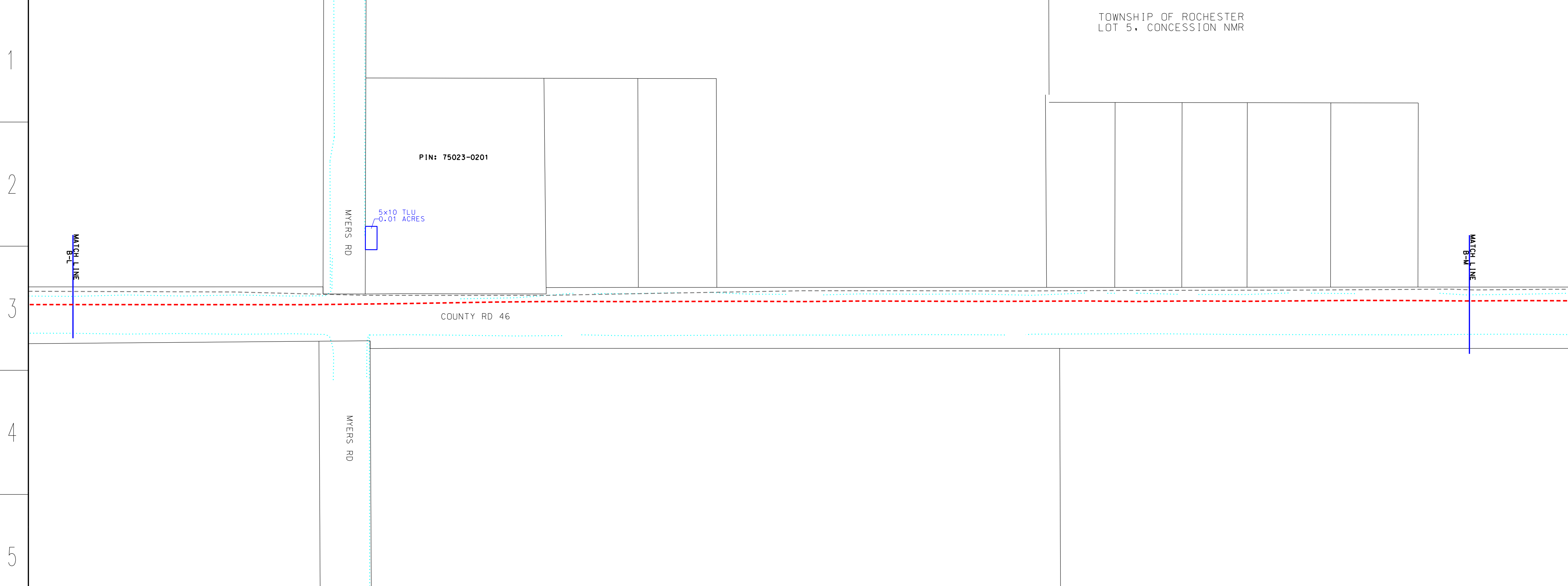
ENGINEER:

**ENBRIDGE**  
*Life Takes Energy*

**NPS 6 WINDSOR LINE REPLACEMENT  
TOWN OF LAKESHORE - 2020 CONSTRUCTION  
FROM B-L TO B-M**

DRAWN BY	ENBRIDGE DRAFTER	DATE	2018:06:05	PLOT SPEC:	1:1000
CHECKED BY	ENBRIDGE ENGINEER	DATE	2020:03:30	CAD CODE:	PL2429-AL-039.dgn
APPROVED BY		DATE		FILE REVISION DATE	2020:05:25

SIZE STRIP: N/A SHEET: N/A DRAWING No.: PL2429-AL-039



**LEGEND**

- PROPOSED NPS 6 PIPELINE (3450 kPa) - - - - -
- EXISTING NPS 10 WINDSOR PIPELINE - - - - -
- EXISTING PIPELINE TO BE REMOVED/ABANDONED - - - - -
- EXISTING ENBRIDGE EASEMENT - - - - -
- PROPOSED ENBRIDGE EASEMENT - - - - -
- NEW PROPOSED ENBRIDGE EASEMENT - - - - -
- TEMPORARY ENBRIDGE EASEMENT - - - - -
- NEW TEMPORARY EASEMENT - - - - -
- MINIMUM DISTURBANCE ZONE - - - - -
- EXISTING DRAIN/STREAM/WATERCOURSE - - - - -



NO.	DATE	BY	APPD	REMARKS
1	2020-07-17	M.J.W.	B.N.W.	OEB FILING 5
2	2020-05-25	M.J.W.	B.N.W.	OEB FILING 4
3	2020-04-03	M.J.W.	B.N.W.	OEB FILING 3
4	2019-11-01	M.J.W.	G.C.	OEB FILING 2
5	2019-07-18	M.J.W.	G.C.	OEB FILING

**DESIGN PARAMETERS**

- DESIGNED TO CSA Z662-15  
- DESIGN PRESSURE - 3450 kPa

ENGINEER:

**ENBRIDGE**  
*Life Takes Energy*

**NPS 6 WINDSOR LINE REPLACEMENT  
TOWN OF LAKESHORE - 2020 CONSTRUCTION  
FROM B-L TO B-M**

DRAWN BY	ENBRIDGE DRAFTER	DATE	2018:06:05	PLOT SPEC:	1:1000
CHECKED BY	ENBRIDGE ENGINEER	DATE	2020:07:17	CAD CODE:	PL2429-AL-039.dgn
APPROVED BY		DATE		FILE REVISION DATE	2020:07:17

SIZE STRIP: N/A SHEET: N/A DRAWING No.: PL2429-AL-039



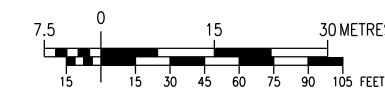
TOWNSHIP OF ROCHESTER  
LOT 6, CONCESSION NMR

**LEGEND**

PROPOSED NPS 6 PIPELINE (3450 kPa)	- - - - -
EXISTING NPS 10 WINDSOR PIPELINE	- - - - -
EXISTING PIPELINE TO BE REMOVED/ABANDONED	- - - - -
EXISTING ENBRIDGE EASEMENT	- - - - -
PROPOSED ENBRIDGE EASEMENT	- - - - -
NEW PROPOSED ENBRIDGE EASEMENT	- - - - -
TEMPORARY ENBRIDGE EASEMENT	- - - - -
NEW TEMPORARY EASEMENT	- - - - -
MINIMUM DISTURBANCE ZONE	- - - - -
EXISTING DRAIN/STREAM/WATERCOURSE	- - - - -

PIN: 75023-0231

COUNTY RD 46



**DESIGN PARAMETERS**

- DESIGNED TO CSA 2662-15  
- DESIGN PRESSURE - 3450 kPa

ENGINEER:

NO.	DATE	BY	APPD	REMARKS
5	2020-05-25	M.J.W.	B.N.W.	OEB FILING 4
4	2020-04-03	M.J.W.	B.N.W.	OEB FILING 3
3	2019-11-01	M.J.W.	G.C.	OEB FILING 2
2	2019-07-18	M.J.W.	G.C.	OEB FILING

**ENBRIDGE**  
*Life Takes Energy*

**NPS 6 WINDSOR LINE REPLACEMENT  
TOWN OF LAKESHORE - 2020 CONSTRUCTION  
FROM B-M TO B-N**

DRAWN BY	ENBRIDGE DRAFTER	DATE	2018:06:05	PLT SPEC:	1:1000
CHECKED BY	ENBRIDGE ENGINEER	DATE	2020:03:30	CAD CORE:	PL2429-AL-040.dgn
APPROVED BY		DATE		FILE REVISION DATE	2020:05:25

SIZE STRIP	SHEET N/A	DRAWING No.	PL2429-AL-040
------------	-----------	-------------	---------------

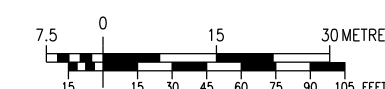
TOWNSHIP OF ROCHESTER  
LOT 6, CONCESSION NMR

**LEGEND**

PROPOSED NPS 6 PIPELINE (3450 kPa)	- - - - -
EXISTING NPS 10 WINDSOR PIPELINE	- - - - -
EXISTING PIPELINE TO BE REMOVED/ABANDONED	- - - - -
EXISTING ENBRIDGE EASEMENT	- - - - -
PROPOSED ENBRIDGE EASEMENT	- - - - -
NEW PROPOSED ENBRIDGE EASEMENT	- - - - -
TEMPORARY ENBRIDGE EASEMENT	- - - - -
NEW TEMPORARY EASEMENT	- - - - -
MINIMUM DISTURBANCE ZONE	- - - - -
EXISTING DRAIN/STREAM/WATERCOURSE	- - - - -

PIN: 75023-0231

COUNTY RD 46



**DESIGN PARAMETERS**

- DESIGNED TO CSA 2662-15  
- DESIGN PRESSURE - 3450 kPa

ENGINEER:

NO.	DATE	BY	APPD	REMARKS
5	2020-07-17	M.J.W.	B.N.W.	OEB FILING 5
4	2020-05-25	M.J.W.	B.N.W.	OEB FILING 4
3	2020-04-03	M.J.W.	B.N.W.	OEB FILING 3
2	2019-11-01	M.J.W.	G.C.	OEB FILING 2
1	2019-07-18	M.J.W.	G.C.	OEB FILING

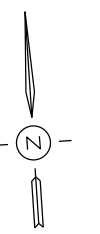
**ENBRIDGE**  
*Life Takes Energy*

**NPS 6 WINDSOR LINE REPLACEMENT  
TOWN OF LAKESHORE - 2020 CONSTRUCTION  
FROM B-M TO B-N**

DRAWN BY	ENBRIDGE DRAFTER	DATE	2018:06:05	PLT SPEC:	1:1000
CHECKED BY	ENBRIDGE ENGINEER	DATE	2020:07:17	CAD CORE:	PL2429-AL-040.dgn
APPROVED BY		DATE		FILE REVISION DATE	2020:07:17

SIZE STRIP	SHEET N/A	DRAWING No.	PL2429-AL-040
------------	-----------	-------------	---------------

TOWNSHIP OF ROCHESTER  
LOT 7, CONCESSION NMR



PIN: 75023-0231

5X20 TLU  
0.03 ACRES  
10X10 TLU  
0.03 ACRES

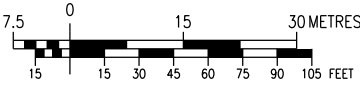
LAKESHORE RD 231

LAKESHORE RD 231

COUNTY RD 46

**LEGEND**

- PROPOSED NPS 6 PIPELINE (3450 kPa) - - - - -
- EXISTING NPS 10 WINDSOR PIPELINE - - - - -
- EXISTING PIPELINE TO BE REMOVED/ABANDONED - - - - -
- EXISTING ENBRIDGE EASEMENT - - - - -
- PROPOSED ENBRIDGE EASEMENT - - - - -
- NEW PROPOSED ENBRIDGE EASEMENT - - - - -
- TEMPORARY ENBRIDGE EASEMENT - - - - -
- NEW TEMPORARY EASEMENT - - - - -
- MINIMUM DISTURBANCE ZONE - - - - -
- EXISTING DRAIN/STREAM/WATERCOURSE - - - - -



NO.	DATE	BY	APPD	REMARKS
D	2020-05-25	M.J.W.	B.N.W.	OEB FILING 4
C	2020-04-03	M.J.W.	B.N.W.	OEB FILING 3
B	2019-11-01	M.J.W.	G.C.	OEB FILING 2
A	2019-07-18	M.J.W.	G.C.	OEB FILING

**DESIGN PARAMETERS**

- DESIGNED TO CSA 2662-15  
- DESIGN PRESSURE - 3450 kPa

ENGINEER:

**REVISIONS**



NPS 6 WINDSOR LINE REPLACEMENT  
TOWN OF LAKESHORE - 2020 CONSTRUCTION  
FROM B-N TO B-O

DRAWN BY	ENBRIDGE DRAFTER	DATE	2018:06:05	PLT SPEC:	1:1000
CHECKED BY	ENBRIDGE ENGINEER	DATE	2020:03:30	CAD CORE:	PL2429-AL-041.dgn
APPROVED BY		DATE	2020:05:25	FILE REVISION DATE	

SIZE STRIP	SHEET N/A	DRAWING No.	PL2429-AL-041
------------	-----------	-------------	---------------

A B C D E F G H J K L M N O P Q  
A B C D E F G H J K L M N O P Q

TOWNSHIP OF ROCHESTER  
LOT 7, CONCESSION NMR

PIN: 75023-0231

5X20 TLU  
0.03 ACRES  
10X10 TLU  
0.03 ACRES

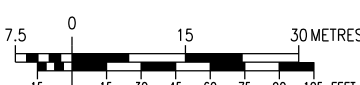
LAKESHORE RD 231

LAKESHORE RD 231

COUNTY RD 46

**LEGEND**

- PROPOSED NPS 6 PIPELINE (3450 kPa) - - - - -
- EXISTING NPS 10 WINDSOR PIPELINE - - - - -
- EXISTING PIPELINE TO BE REMOVED/ABANDONED - - - - -
- EXISTING ENBRIDGE EASEMENT - - - - -
- PROPOSED ENBRIDGE EASEMENT - - - - -
- NEW PROPOSED ENBRIDGE EASEMENT - - - - -
- TEMPORARY ENBRIDGE EASEMENT - - - - -
- NEW TEMPORARY EASEMENT - - - - -
- MINIMUM DISTURBANCE ZONE - - - - -
- EXISTING DRAIN/STREAM/WATERCOURSE - - - - -



NO.	DATE	BY	APPD	REMARKS
E	2020-07-17	M.J.W.	B.N.W.	OEB FILING 5
D	2020-05-25	M.J.W.	B.N.W.	OEB FILING 4
C	2020-04-03	M.J.W.	B.N.W.	OEB FILING 3
B	2019-11-01	M.J.W.	G.C.	OEB FILING 2
A	2019-07-18	M.J.W.	G.C.	OEB FILING

**DESIGN PARAMETERS**

- DESIGNED TO CSA 2662-15  
- DESIGN PRESSURE - 3450 kPa

ENGINEER:

**REVISIONS**



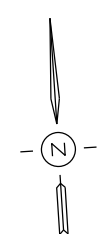
NPS 6 WINDSOR LINE REPLACEMENT  
TOWN OF LAKESHORE - 2020 CONSTRUCTION  
FROM B-N TO B-O

DRAWN BY	ENBRIDGE DRAFTER	DATE	2018:06:05	PLT SPEC:	1:1000
CHECKED BY	ENBRIDGE ENGINEER	DATE	2020:07:17	CAD CORE:	PL2429-AL-041.dgn
APPROVED BY		DATE	2020:07:17	FILE REVISION DATE	

SIZE STRIP	SHEET N/A	DRAWING No.	PL2429-AL-041
------------	-----------	-------------	---------------

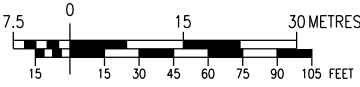
A B C D E F G H J K L M N O P Q  
A B C D E F G H J K L M N O P Q

TOWNSHIP OF ROCHESTER  
LOT 8, CONCESSION NMR



**LEGEND**

- PROPOSED NPS 6 PIPELINE (3450 kPa) - - - - -
- EXISTING NPS 10 WINDSOR PIPELINE - - - - -
- EXISTING PIPELINE TO BE REMOVED/ABANDONED - - - - -
- EXISTING ENBRIDGE EASEMENT - - - - -
- PROPOSED ENBRIDGE EASEMENT - - - - -
- NEW PROPOSED ENBRIDGE EASEMENT - - - - -
- TEMPORARY ENBRIDGE EASEMENT - - - - -
- NEW TEMPORARY EASEMENT - - - - -
- MINIMUM DISTURBANCE ZONE - - - - -
- EXISTING DRAIN/STREAM/WATERCOURSE - - - - -



NO.	DATE	BY	APPD	REMARKS
D	2020-05-25	M.J.W.	B.N.W.	OEB FILING 4
C	2020-04-03	M.J.W.	B.N.W.	OEB FILING 3
B	2019-11-01	M.J.W.	G.C.	OEB FILING 2
A	2019-07-18	M.J.W.	G.C.	OEB FILING

**DESIGN PARAMETERS**

- DESIGNED TO CSA 2662-15  
- DESIGN PRESSURE - 3450 kPa

ENGINEER:

**REVISIONS**

**ENBRIDGE**  
Life Takes Energy

NPS 6 WINDSOR LINE REPLACEMENT  
TOWN OF LAKESHORE - 2020 CONSTRUCTION  
FROM B-0 TO B-P

DRAWN BY	ENBRIDGE DRAFTER	DATE	2018:06:05	PLOT SPEC:	1:1000
CHECKED BY	ENBRIDGE ENGINEER	DATE	2020:03:30	CAD CORE:	PL2429-AL-042.dgn
APPROVED BY		DATE		FILE REVISION DATE	2020:05:25

SIZE STRIP	SHEET N/A	DRAWING No.	PL2429-AL-042
------------	-----------	-------------	---------------

COUNTY RD 46

MATCH LINE  
B-0

MATCH LINE  
B-P

1  
2  
3  
4  
5

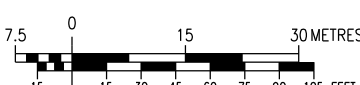
1  
2  
3  
4  
5

A B C D E F G H J K L M N O P Q  
A B C D E F G H J K L M N O P Q

TOWNSHIP OF ROCHESTER  
LOT 8, CONCESSION NMR

**LEGEND**

- PROPOSED NPS 6 PIPELINE (3450 kPa) - - - - -
- EXISTING NPS 10 WINDSOR PIPELINE - - - - -
- EXISTING PIPELINE TO BE REMOVED/ABANDONED - - - - -
- EXISTING ENBRIDGE EASEMENT - - - - -
- PROPOSED ENBRIDGE EASEMENT - - - - -
- NEW PROPOSED ENBRIDGE EASEMENT - - - - -
- TEMPORARY ENBRIDGE EASEMENT - - - - -
- NEW TEMPORARY EASEMENT - - - - -
- MINIMUM DISTURBANCE ZONE - - - - -
- EXISTING DRAIN/STREAM/WATERCOURSE - - - - -



NO.	DATE	BY	APPD	REMARKS
E	2020-07-17	M.J.W.	B.N.W.	OEB FILING 5
D	2020-05-25	M.J.W.	B.N.W.	OEB FILING 4
C	2020-04-03	M.J.W.	B.N.W.	OEB FILING 3
B	2019-11-01	M.J.W.	G.C.	OEB FILING 2
A	2019-07-18	M.J.W.	G.C.	OEB FILING

**DESIGN PARAMETERS**

- DESIGNED TO CSA 2662-15  
- DESIGN PRESSURE - 3450 kPa

ENGINEER:

**ENBRIDGE**  
Life Takes Energy

NPS 6 WINDSOR LINE REPLACEMENT  
TOWN OF LAKESHORE - 2020 CONSTRUCTION  
FROM B-0 TO B-P

DRAWN BY	ENBRIDGE DRAFTER	DATE	2018:06:05	PLOT SPEC:	1:1000
CHECKED BY	ENBRIDGE ENGINEER	DATE	2020:07:17	CAD CORE:	PL2429-AL-042.dgn
APPROVED BY		DATE		FILE REVISION DATE	2020:07:17

SIZE STRIP	SHEET N/A	DRAWING No.	PL2429-AL-042
------------	-----------	-------------	---------------

COUNTY RD 46

MATCH LINE  
B-0

MATCH LINE  
B-P

1  
2  
3  
4  
5

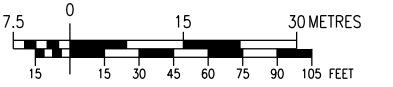
1  
2  
3  
4  
5

A B C D E F G H J K L M N O P Q  
A B C D E F G H J K L M N O P Q

TOWNSHIP OF ROCHESTER  
LOT 9, CONCESSION NMR

**LEGEND**

- PROPOSED NPS 6 PIPELINE (3450 kPa) - - - - -
- EXISTING NPS 10 WINDSOR PIPELINE - - - - -
- EXISTING PIPELINE TO BE REMOVED/ABANDONED - - - - -
- EXISTING ENBRIDGE EASEMENT - - - - -
- PROPOSED ENBRIDGE EASEMENT - - - - -
- NEW PROPOSED ENBRIDGE EASEMENT - - - - -
- TEMPORARY ENBRIDGE EASEMENT - - - - -
- NEW TEMPORARY EASEMENT - - - - -
- MINIMUM DISTURBANCE ZONE - - - - -
- EXISTING DRAIN/STREAM/WATERCOURSE - - - - -



NO.	DATE	BY	APPD	REMARKS
D	2020-05-25	M.J.W.	B.N.W.	OEB FILING 4
C	2020-04-03	M.J.W.	B.N.W.	OEB FILING 3
B	2019-11-01	M.J.W.	G.C.	OEB FILING 2
A	2019-07-18	M.J.W.	G.C.	OEB FILING

**DESIGN PARAMETERS**

- DESIGNED TO CSA Z662-15  
- DESIGN PRESSURE - 3450 kPa

ENGINEER:

**ENBRIDGE**  
*Life Takes Energy*

**NPS 6 WINDSOR LINE REPLACEMENT  
TOWN OF LAKESHORE - 2020 CONSTRUCTION  
FROM B-P TO B-0**

REVISIONS																		
<table border="1"> <tr> <td>DRAWN BY</td> <td>ENBRIDGE DRAFTER</td> <td>DATE</td> <td>2018:06:05</td> <td>PLT SPEC:</td> <td>1:1000</td> </tr> <tr> <td>CHECKED BY</td> <td>ENBRIDGE ENGINEER</td> <td>DATE</td> <td>2020:03:30</td> <td>CAD CORE:</td> <td>PL2429-AL-043.dgn</td> </tr> <tr> <td>APPROVED BY</td> <td></td> <td>DATE</td> <td></td> <td>FILE REVISION DATE</td> <td>2020:05:25</td> </tr> </table>	DRAWN BY	ENBRIDGE DRAFTER	DATE	2018:06:05	PLT SPEC:	1:1000	CHECKED BY	ENBRIDGE ENGINEER	DATE	2020:03:30	CAD CORE:	PL2429-AL-043.dgn	APPROVED BY		DATE		FILE REVISION DATE	2020:05:25
DRAWN BY	ENBRIDGE DRAFTER	DATE	2018:06:05	PLT SPEC:	1:1000													
CHECKED BY	ENBRIDGE ENGINEER	DATE	2020:03:30	CAD CORE:	PL2429-AL-043.dgn													
APPROVED BY		DATE		FILE REVISION DATE	2020:05:25													
<table border="1"> <tr> <td>SHEET</td> <td>N/A</td> <td>DRAWING No.</td> <td>PL2429-AL-043</td> </tr> </table>	SHEET	N/A	DRAWING No.	PL2429-AL-043														
SHEET	N/A	DRAWING No.	PL2429-AL-043															

CANADIAN SOUTHERN RAILWAY COMPANY

ENBRIDGE EASEMENT

COUNTY RD 46

MATCH LINE  
B-P

MATCH LINE  
B-0

TOWNSHIP OF ROCHESTER  
LOT 9, CONCESSION NMR

**LEGEND**

- PROPOSED NPS 6 PIPELINE (3450 kPa) - - - - -
- EXISTING NPS 10 WINDSOR PIPELINE - - - - -
- EXISTING PIPELINE TO BE REMOVED/ABANDONED - - - - -
- EXISTING ENBRIDGE EASEMENT - - - - -
- PROPOSED ENBRIDGE EASEMENT - - - - -
- NEW PROPOSED ENBRIDGE EASEMENT - - - - -
- TEMPORARY ENBRIDGE EASEMENT - - - - -
- NEW TEMPORARY EASEMENT - - - - -
- MINIMUM DISTURBANCE ZONE - - - - -
- EXISTING DRAIN/STREAM/WATERCOURSE - - - - -



NO.	DATE	BY	APPD	REMARKS
E	2020-07-17	M.J.W.	B.N.W.	OEB FILING 5
D	2020-05-25	M.J.W.	B.N.W.	OEB FILING 4
C	2020-04-03	M.J.W.	B.N.W.	OEB FILING 3
B	2019-11-01	M.J.W.	G.C.	OEB FILING 2
A	2019-07-18	M.J.W.	G.C.	OEB FILING

**DESIGN PARAMETERS**

- DESIGNED TO CSA Z662-15  
- DESIGN PRESSURE - 3450 kPa

ENGINEER:

**ENBRIDGE**  
*Life Takes Energy*

**NPS 6 WINDSOR LINE REPLACEMENT  
TOWN OF LAKESHORE - 2020 CONSTRUCTION  
FROM B-P TO B-0**

REVISIONS																		
<table border="1"> <tr> <td>DRAWN BY</td> <td>ENBRIDGE DRAFTER</td> <td>DATE</td> <td>2018:06:05</td> <td>PLT SPEC:</td> <td>1:1000</td> </tr> <tr> <td>CHECKED BY</td> <td>ENBRIDGE ENGINEER</td> <td>DATE</td> <td>2020:07:17</td> <td>CAD CORE:</td> <td>PL2429-AL-043.dgn</td> </tr> <tr> <td>APPROVED BY</td> <td></td> <td>DATE</td> <td></td> <td>FILE REVISION DATE</td> <td>2020:07:17</td> </tr> </table>	DRAWN BY	ENBRIDGE DRAFTER	DATE	2018:06:05	PLT SPEC:	1:1000	CHECKED BY	ENBRIDGE ENGINEER	DATE	2020:07:17	CAD CORE:	PL2429-AL-043.dgn	APPROVED BY		DATE		FILE REVISION DATE	2020:07:17
DRAWN BY	ENBRIDGE DRAFTER	DATE	2018:06:05	PLT SPEC:	1:1000													
CHECKED BY	ENBRIDGE ENGINEER	DATE	2020:07:17	CAD CORE:	PL2429-AL-043.dgn													
APPROVED BY		DATE		FILE REVISION DATE	2020:07:17													
<table border="1"> <tr> <td>SHEET</td> <td>N/A</td> <td>DRAWING No.</td> <td>PL2429-AL-043</td> </tr> </table>	SHEET	N/A	DRAWING No.	PL2429-AL-043														
SHEET	N/A	DRAWING No.	PL2429-AL-043															

CANADIAN SOUTHERN RAILWAY COMPANY

ENBRIDGE EASEMENT

COUNTY RD 46

MATCH LINE  
B-P

MATCH LINE  
B-0

TOWNSHIP OF ROCHESTER  
LOT 10, CONCESSION NMR

LEGEND

- PROPOSED NPS 6 PIPELINE (3450 kPa) - - - - -
- EXISTING NPS 10 WINDSOR PIPELINE - - - - -
- EXISTING PIPELINE TO BE REMOVED/ABANDONED - - - - -
- EXISTING ENBRIDGE EASEMENT - - - - -
- PROPOSED ENBRIDGE EASEMENT - - - - -
- NEW PROPOSED ENBRIDGE EASEMENT - - - - -
- TEMPORARY ENBRIDGE EASEMENT - - - - -
- NEW TEMPORARY EASEMENT - - - - -
- MINIMUM DISTURBANCE ZONE - - - - -
- EXISTING DRAIN/STREAM/WATERCOURSE - - - - -



NO.	DATE	BY	APPD.	REMARKS
D	2020-05-25	M.J.W.	B.N.W.	OEB FILING 4
C	2020-04-03	M.J.W.	B.N.W.	OEB FILING 3
B	2019-11-01	M.J.W.	G.C.	OEB FILING 2
A	2019-07-18	M.J.W.	G.C.	OEB FILING

DESIGN PARAMETERS

- DESIGNED TO CSA 2662-15  
- DESIGN PRESSURE - 3450 kPa

ENGINEER:

**ENBRIDGE**  
*Life Takes Energy*

NPS 6 WINDSOR LINE REPLACEMENT  
TOWN OF LAKESHORE - 2020 CONSTRUCTION  
FROM B-0 TO B-R

DRAWN BY	ENBRIDGE DRAFTER	DATE	2018:06:05	PLT SPEC:	1:1000
CHECKED BY	ENBRIDGE ENGINEER	DATE	2020:03:30	CAD CORE:	PL2429-AL-044.dgn
APPROVED BY		DATE		FILE REVISION DATE	2020:05:25

SIZE STRIP	SHEET N/A	DRAWING No.	PL2429-AL-044
------------	-----------	-------------	---------------

COUNTY RD 46

MATCH LINE  
B-R

MATCH LINE  
B-R

DESIGN PARAMETERS

- DESIGNED TO CSA 2662-15  
- DESIGN PRESSURE - 3450 kPa

ENGINEER:

NO.	DATE	BY	APPD.	REMARKS
E	2020-07-17	M.J.W.	B.N.W.	OEB FILING 5
D	2020-05-25	M.J.W.	B.N.W.	OEB FILING 4
C	2020-04-03	M.J.W.	B.N.W.	OEB FILING 3
B	2019-11-01	M.J.W.	G.C.	OEB FILING 2
A	2019-07-18	M.J.W.	G.C.	OEB FILING

**ENBRIDGE**  
*Life Takes Energy*

NPS 6 WINDSOR LINE REPLACEMENT  
TOWN OF LAKESHORE - 2020 CONSTRUCTION  
FROM B-0 TO B-R

DRAWN BY	ENBRIDGE DRAFTER	DATE	2018:06:05	PLT SPEC:	1:1000
CHECKED BY	ENBRIDGE ENGINEER	DATE	2020:07:17	CAD CORE:	PL2429-AL-044.dgn
APPROVED BY		DATE		FILE REVISION DATE	2020:07:17

SIZE STRIP	SHEET N/A	DRAWING No.	PL2429-AL-044
------------	-----------	-------------	---------------

TOWNSHIP OF ROCHESTER  
LOT 10, CONCESSION NMR

LEGEND

- PROPOSED NPS 6 PIPELINE (3450 kPa) - - - - -
- EXISTING NPS 10 WINDSOR PIPELINE - - - - -
- EXISTING PIPELINE TO BE REMOVED/ABANDONED - - - - -
- EXISTING ENBRIDGE EASEMENT - - - - -
- PROPOSED ENBRIDGE EASEMENT - - - - -
- NEW PROPOSED ENBRIDGE EASEMENT - - - - -
- TEMPORARY ENBRIDGE EASEMENT - - - - -
- NEW TEMPORARY EASEMENT - - - - -
- MINIMUM DISTURBANCE ZONE - - - - -
- EXISTING DRAIN/STREAM/WATERCOURSE - - - - -

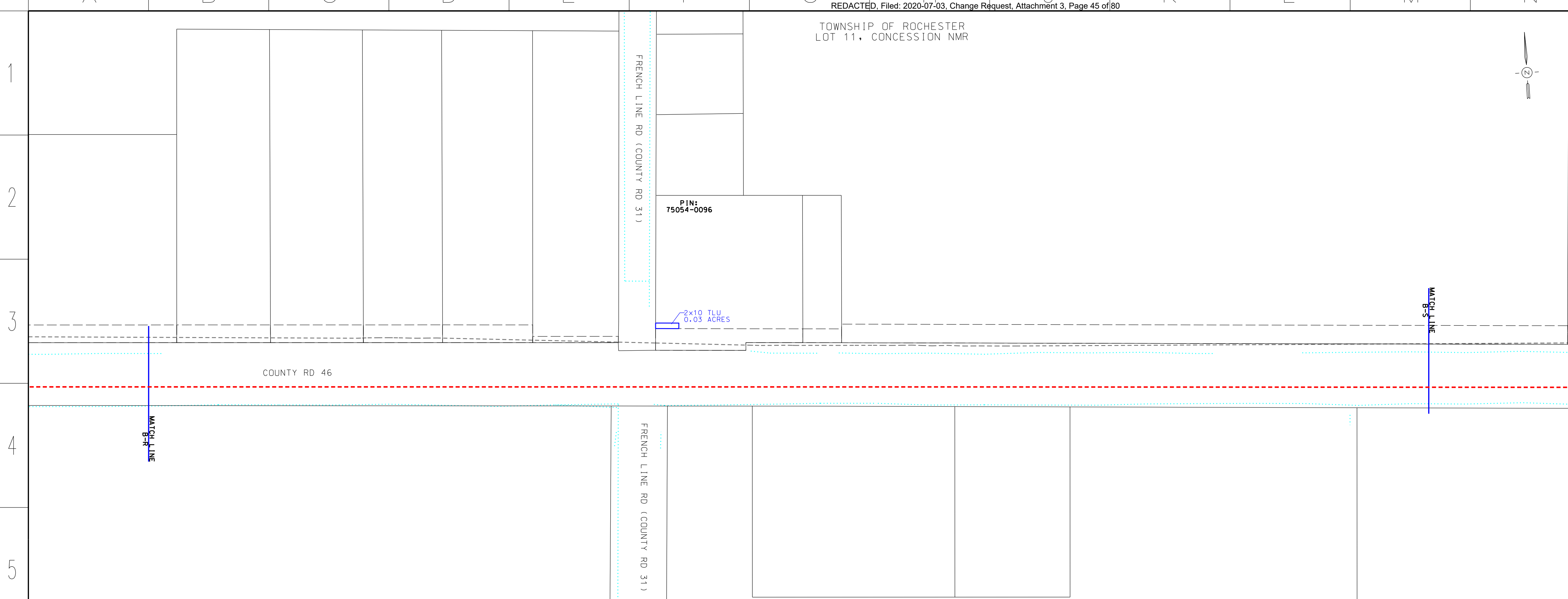


NO.	DATE	BY	APPD.	REMARKS
E	2020-07-17	M.J.W.	B.N.W.	OEB FILING 5
D	2020-05-25	M.J.W.	B.N.W.	OEB FILING 4
C	2020-04-03	M.J.W.	B.N.W.	OEB FILING 3
B	2019-11-01	M.J.W.	G.C.	OEB FILING 2
A	2019-07-18	M.J.W.	G.C.	OEB FILING

COUNTY RD 46

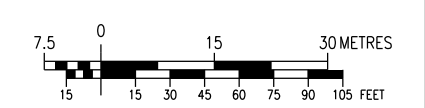
MATCH LINE  
B-R

MATCH LINE  
B-R




**LEGEND**

- PROPOSED NPS 6 PIPELINE (3450 kPa) - - - - -
- EXISTING NPS 10 WINDSOR PIPELINE - - - - -
- EXISTING PIPELINE TO BE REMOVED/ABANDONED - - - - -
- PROPOSED ENBRIDGE EASEMENT - - - - -
- NEW PROPOSED ENBRIDGE EASEMENT - - - - -
- TEMPORARY ENBRIDGE EASEMENT - - - - -
- NEW TEMPORARY EASEMENT - - - - -
- MINIMUM DISTURBANCE ZONE - - - - -
- EXISTING DRAIN/STREAM/WATERCOURSE - - - - -



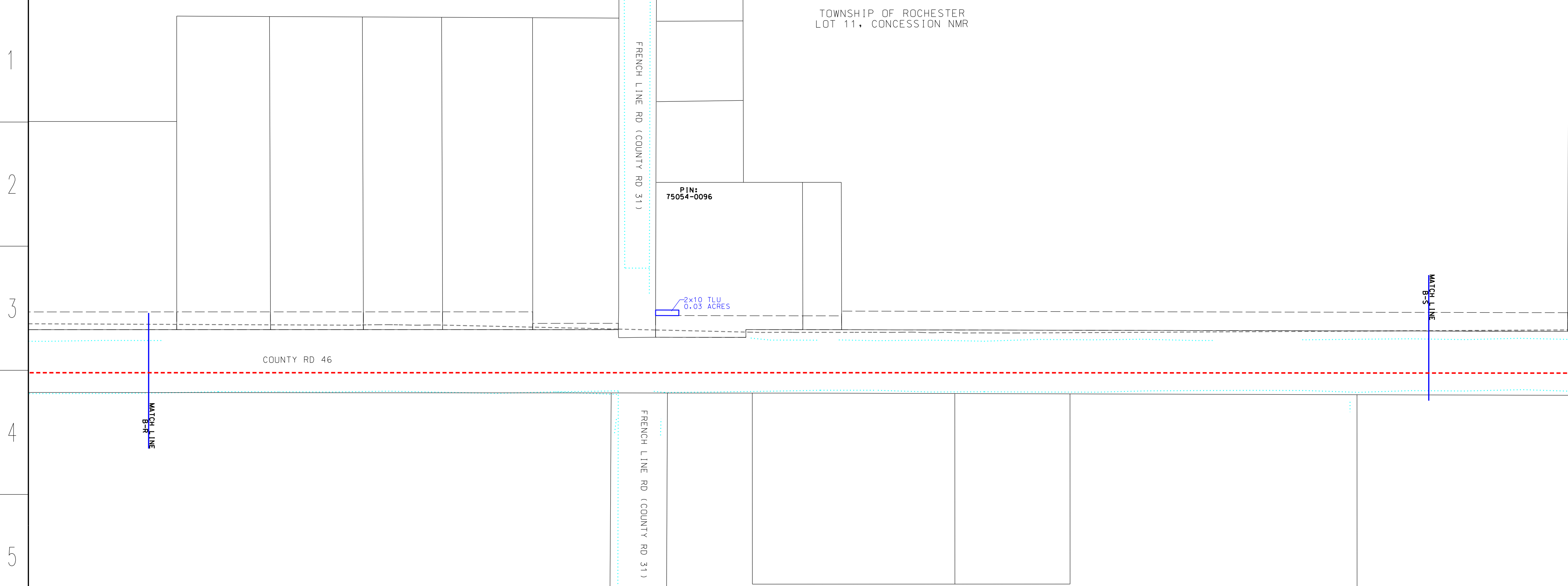
NO.	DATE	BY	APPD	REMARKS
D	2020-05-25	M.J.W.	B.N.W.	OEB FILING 4
C	2020-04-03	M.J.W.	B.N.W.	OEB FILING 3
B	2019-11-01	M.J.W.	G.C.	OEB FILING 2
A	2019-07-18	M.J.W.	G.C.	OEB FILING

**DESIGN PARAMETERS**  
 - DESIGNED TO CSA Z662-15  
 - DESIGN PRESSURE - 3450 kPa

ENGINEER:  
  
 NPS 6 WINDSOR LINE REPLACEMENT  
 TOWN OF LAKESHORE - 2020 CONSTRUCTION  
 FROM B-R TO B-S

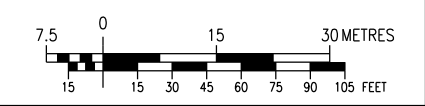
**REVISIONS**

NO.	DATE	BY	APPD	REMARKS
D	2020-05-25	M.J.W.	B.N.W.	OEB FILING 4
C	2020-04-03	M.J.W.	B.N.W.	OEB FILING 3
B	2019-11-01	M.J.W.	G.C.	OEB FILING 2
A	2019-07-18	M.J.W.	G.C.	OEB FILING




**LEGEND**

- PROPOSED NPS 6 PIPELINE (3450 kPa) - - - - -
- EXISTING NPS 10 WINDSOR PIPELINE - - - - -
- EXISTING PIPELINE TO BE REMOVED/ABANDONED - - - - -
- PROPOSED ENBRIDGE EASEMENT - - - - -
- NEW PROPOSED ENBRIDGE EASEMENT - - - - -
- TEMPORARY ENBRIDGE EASEMENT - - - - -
- NEW TEMPORARY EASEMENT - - - - -
- MINIMUM DISTURBANCE ZONE - - - - -
- EXISTING DRAIN/STREAM/WATERCOURSE - - - - -



NO.	DATE	BY	APPD	REMARKS
E	2020-07-17	M.J.W.	B.N.W.	OEB FILING 5
D	2020-05-25	M.J.W.	B.N.W.	OEB FILING 4
C	2020-04-03	M.J.W.	B.N.W.	OEB FILING 3
B	2019-11-01	M.J.W.	G.C.	OEB FILING 2
A	2019-07-18	M.J.W.	G.C.	OEB FILING

**DESIGN PARAMETERS**  
 - DESIGNED TO CSA Z662-15  
 - DESIGN PRESSURE - 3450 kPa


ENGINEER:  
  
 NPS 6 WINDSOR LINE REPLACEMENT  
 TOWN OF LAKESHORE - 2020 CONSTRUCTION  
 FROM B-R TO B-S

**REVISIONS**

NO.	DATE	BY	APPD	REMARKS
E	2020-07-17	M.J.W.	B.N.W.	OEB FILING 5
D	2020-05-25	M.J.W.	B.N.W.	OEB FILING 4
C	2020-04-03	M.J.W.	B.N.W.	OEB FILING 3
B	2019-11-01	M.J.W.	G.C.	OEB FILING 2
A	2019-07-18	M.J.W.	G.C.	OEB FILING

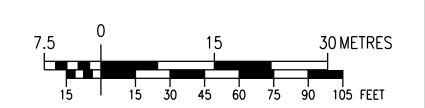






**LEGEND**

- PROPOSED NPS 6 PIPELINE (3450 kPa) - - - - -
- EXISTING NPS 10 WINDSOR PIPELINE - - - - -
- EXISTING PIPELINE TO BE REMOVED/ABANDONED - - - - -
- EXISTING ENBRIDGE EASEMENT - - - - -
- PROPOSED ENBRIDGE EASEMENT - - - - -
- NEW PROPOSED ENBRIDGE EASEMENT - - - - -
- TEMPORARY ENBRIDGE EASEMENT - - - - -
- NEW TEMPORARY EASEMENT - - - - -
- MINIMUM DISTURBANCE ZONE - - - - -
- EXISTING DRAIN/STREAM/WATERCOURSE - - - - -



NO.	DATE	BY	APPD	REMARKS
D	2020-05-25	M.J.W.	B.N.W.	OEB FILING 4
C	2020-04-03	M.J.W.	B.N.W.	OEB FILING 3
B	2019-11-01	M.J.W.	G.C.	OEB FILING 2
A	2019-07-18	M.J.W.	G.C.	OEB FILING

**DESIGN PARAMETERS**  
 - DESIGNED TO CSA Z662-15  
 - DESIGN PRESSURE - 3450 kPa

ENGINEER:


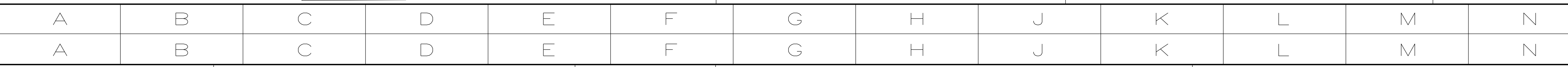
**REVISIONS**

**ENBRIDGE**  
Life Takes Energy

NPS 6 WINDSOR LINE REPLACEMENT  
TOWN OF LAKESHORE - 2020 CONSTRUCTION  
FROM B-S TO B-T

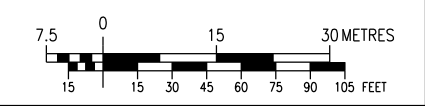
DRAWN BY	ENBRIDGE DRAFTER	DATE	2018:06:05	DATE	2018:06:05	PLOT SPEC:	1:1000
CHECKED BY	ENBRIDGE ENGINEER	DATE	2020:03:30	DATE	2020:03:30	CAD CODE:	PL2429-AL-046.dgn
APPROVED BY		DATE		DATE	2020:05:25	FILE REVISION DATE	

SIZE STRIP	SHEET N/A	DRAWING No.	PL2429-AL-046
------------	-----------	-------------	---------------



**LEGEND**

- PROPOSED NPS 6 PIPELINE (3450 kPa) - - - - -
- EXISTING NPS 10 WINDSOR PIPELINE - - - - -
- EXISTING PIPELINE TO BE REMOVED/ABANDONED - - - - -
- EXISTING ENBRIDGE EASEMENT - - - - -
- PROPOSED ENBRIDGE EASEMENT - - - - -
- NEW PROPOSED ENBRIDGE EASEMENT - - - - -
- TEMPORARY ENBRIDGE EASEMENT - - - - -
- NEW TEMPORARY EASEMENT - - - - -
- MINIMUM DISTURBANCE ZONE - - - - -
- EXISTING DRAIN/STREAM/WATERCOURSE - - - - -



NO.	DATE	BY	APPD	REMARKS
E	2020-07-17	M.J.W.	B.N.W.	OEB FILING 5
D	2020-05-25	M.J.W.	B.N.W.	OEB FILING 4
C	2020-04-03	M.J.W.	B.N.W.	OEB FILING 3
B	2019-11-01	M.J.W.	G.C.	OEB FILING 2
A	2019-07-18	M.J.W.	G.C.	OEB FILING

**DESIGN PARAMETERS**  
 - DESIGNED TO CSA Z662-15  
 - DESIGN PRESSURE - 3450 kPa

ENGINEER:

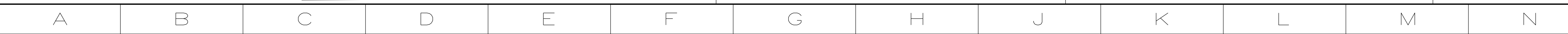
**REVISIONS**

**ENBRIDGE**  
Life Takes Energy

NPS 6 WINDSOR LINE REPLACEMENT  
TOWN OF LAKESHORE - 2020 CONSTRUCTION  
FROM B-S TO B-T

DRAWN BY	ENBRIDGE DRAFTER	DATE	2018:06:05	DATE	2018:06:05	PLOT SPEC:	1:1000
CHECKED BY	ENBRIDGE ENGINEER	DATE	2020:07:17	DATE	2020:07:17	CAD CODE:	PL2429-AL-046.dgn
APPROVED BY		DATE		DATE	2020:07:17	FILE REVISION DATE	

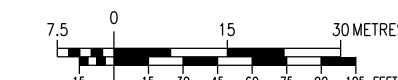
SIZE STRIP	SHEET N/A	DRAWING No.	PL2429-AL-046
------------	-----------	-------------	---------------



TOWNSHIP OF ROCHESTER  
LOT 14, CONCESSION NMR

**LEGEND**

- PROPOSED NPS 6 PIPELINE (3450 kPa) - - - - -
- EXISTING NPS 10 WINDSOR PIPELINE - - - - -
- EXISTING PIPELINE TO BE REMOVED/ABANDONED - - - - -
- EXISTING ENBRIDGE EASEMENT - - - - -
- PROPOSED ENBRIDGE EASEMENT - - - - -
- NEW PROPOSED ENBRIDGE EASEMENT - - - - -
- TEMPORARY ENBRIDGE EASEMENT - - - - -
- NEW TEMPORARY EASEMENT - - - - -
- MINIMUM DISTURBANCE ZONE - - - - -
- EXISTING DRAIN/STREAM/WATERCOURSE - - - - -



NO.	DATE	BY	APPD	REMARKS
D	2020-05-25	M.J.W.	B.N.W.	OEB FILING 4
C	2020-04-03	M.J.W.	B.N.W.	OEB FILING 3
B	2019-11-01	M.J.W.	G.C.	OEB FILING 2
A	2019-07-18	M.J.W.	G.C.	OEB FILING

**DESIGN PARAMETERS**

- DESIGNED TO CSA 2662-15  
- DESIGN PRESSURE - 3450 kPa

ENGINEER:

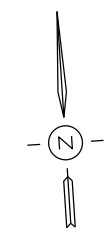
**REVISIONS**

**ENBRIDGE**  
*Life Takes Energy*

**NPS 6 WINDSOR LINE REPLACEMENT  
TOWN OF LAKESHORE - 2020 CONSTRUCTION  
FROM B-T TO B-U**

DRAWN BY	ENBRIDGE DRAFTER	DATE	2018:06:05	PLOT SPEC:	1:1000
CHECKED BY	ENBRIDGE ENGINEER	DATE	2020:03:30	CAD CORE:	PL2429-AL-047.dgn
APPROVED BY		DATE		FILE REVISION DATE	2020:05:25

SIZE STRIP	SHEET N/A	DRAWING No.	PL2429-AL-047
------------	-----------	-------------	---------------



MATCH LINE

MATCH LINE

COUNTY RD 46

LAKESHORE RD 241

LAKESHORE RD 241

A B C D E F G H J K L M N O P Q

A B C D E F G H J K L M N O P Q

TOWNSHIP OF ROCHESTER  
LOT 14, CONCESSION NMR

**LEGEND**

- PROPOSED NPS 6 PIPELINE (3450 kPa) - - - - -
- EXISTING NPS 10 WINDSOR PIPELINE - - - - -
- EXISTING PIPELINE TO BE REMOVED/ABANDONED - - - - -
- EXISTING ENBRIDGE EASEMENT - - - - -
- PROPOSED ENBRIDGE EASEMENT - - - - -
- NEW PROPOSED ENBRIDGE EASEMENT - - - - -
- TEMPORARY ENBRIDGE EASEMENT - - - - -
- NEW TEMPORARY EASEMENT - - - - -
- MINIMUM DISTURBANCE ZONE - - - - -
- EXISTING DRAIN/STREAM/WATERCOURSE - - - - -



NO.	DATE	BY	APPD	REMARKS
E	2020-07-17	M.J.W.	B.N.W.	OEB FILING 5
D	2020-05-25	M.J.W.	B.N.W.	OEB FILING 4
C	2020-04-03	M.J.W.	B.N.W.	OEB FILING 3
B	2019-11-01	M.J.W.	G.C.	OEB FILING 2
A	2019-07-18	M.J.W.	G.C.	OEB FILING

**DESIGN PARAMETERS**

- DESIGNED TO CSA 2662-15  
- DESIGN PRESSURE - 3450 kPa

ENGINEER:

**ENBRIDGE**  
*Life Takes Energy*

**NPS 6 WINDSOR LINE REPLACEMENT  
TOWN OF LAKESHORE - 2020 CONSTRUCTION  
FROM B-T TO B-U**

DRAWN BY	ENBRIDGE DRAFTER	DATE	2018:06:05	PLOT SPEC:	1:1000
CHECKED BY	ENBRIDGE ENGINEER	DATE	2020:07:17	CAD CORE:	PL2429-AL-047.dgn
APPROVED BY		DATE		FILE REVISION DATE	2020:07:17

SIZE STRIP	SHEET N/A	DRAWING No.	PL2429-AL-047
------------	-----------	-------------	---------------

MATCH LINE

MATCH LINE

COUNTY RD 46

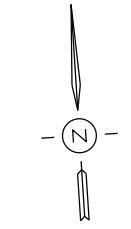
LAKESHORE RD 241

LAKESHORE RD 241

A B C D E F G H J K L M N O P Q

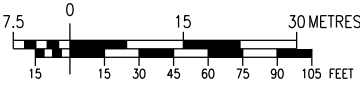
A B C D E F G H J K L M N O P Q

TOWNSHIP OF ROCHESTER  
LOT 14, CONCESSION NMR



**LEGEND**

- PROPOSED NPS 6 PIPELINE (3450 kPa) - - - - -
- EXISTING NPS 10 WINDSOR PIPELINE - - - - -
- EXISTING PIPELINE TO BE REMOVED/ABANDONED - - - - -
- EXISTING ENBRIDGE EASEMENT - - - - -
- PROPOSED ENBRIDGE EASEMENT - - - - -
- NEW PROPOSED ENBRIDGE EASEMENT - - - - -
- TEMPORARY ENBRIDGE EASEMENT - - - - -
- NEW TEMPORARY EASEMENT - - - - -
- MINIMUM DISTURBANCE ZONE - - - - -
- EXISTING DRAIN/STREAM/WATERCOURSE - - - - -



NO.	DATE	BY	APPD	REMARKS
D	2020-05-25	M.J.W.	B.N.W.	OEB FILING 4
C	2020-04-03	M.J.W.	B.N.W.	OEB FILING 3
B	2019-11-01	M.J.W.	G.C.	OEB FILING 2
A	2019-07-18	M.J.W.	G.C.	OEB FILING

**DESIGN PARAMETERS**

DESIGNED TO CSA 2662-15  
DESIGN PRESSURE - 3450 kPa

ENGINEER:

**REVISIONS**

**ENBRIDGE**  
*Life Takes Energy*

NPS 6 WINDSOR LINE REPLACEMENT  
TOWN OF LAKESHORE - 2020 CONSTRUCTION  
FROM B-U TO B-V

DRAWN BY	ENBRIDGE DRAFTER	DATE	2018:06:05	PLOT SPEC:	1:1000
CHECKED BY	ENBRIDGE ENGINEER	DATE	2020:03:30	CAD CORE:	PL2429-AL-048.dgn
APPROVED BY		DATE		FILE REVISION DATE	2020:05:25

SIZE STRIP	SHEET N/A	DRAWING No.	PL2429-AL-048
------------	-----------	-------------	---------------

MATCH LINE  
B-U

MATCH LINE  
B-V

COUNTY RD 46

MITCHELL RD

1  
2  
3  
4  
5

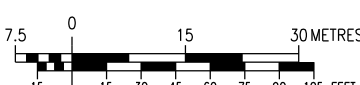
1  
2  
3  
4  
5

A B C D E F G H J K L M N O P Q

TOWNSHIP OF ROCHESTER  
LOT 14, CONCESSION NMR

**LEGEND**

- PROPOSED NPS 6 PIPELINE (3450 kPa) - - - - -
- EXISTING NPS 10 WINDSOR PIPELINE - - - - -
- EXISTING PIPELINE TO BE REMOVED/ABANDONED - - - - -
- EXISTING ENBRIDGE EASEMENT - - - - -
- PROPOSED ENBRIDGE EASEMENT - - - - -
- NEW PROPOSED ENBRIDGE EASEMENT - - - - -
- TEMPORARY ENBRIDGE EASEMENT - - - - -
- NEW TEMPORARY EASEMENT - - - - -
- MINIMUM DISTURBANCE ZONE - - - - -
- EXISTING DRAIN/STREAM/WATERCOURSE - - - - -



NO.	DATE	BY	APPD	REMARKS
E	2020-07-17	M.J.W.	B.N.W.	OEB FILING 5
D	2020-05-25	M.J.W.	B.N.W.	OEB FILING 4
C	2020-04-03	M.J.W.	B.N.W.	OEB FILING 3
B	2019-11-01	M.J.W.	G.C.	OEB FILING 2
A	2019-07-18	M.J.W.	G.C.	OEB FILING

**DESIGN PARAMETERS**

DESIGNED TO CSA 2662-15  
DESIGN PRESSURE - 3450 kPa

ENGINEER:

**ENBRIDGE**  
*Life Takes Energy*

NPS 6 WINDSOR LINE REPLACEMENT  
TOWN OF LAKESHORE - 2020 CONSTRUCTION  
FROM B-U TO B-V

DRAWN BY	ENBRIDGE DRAFTER	DATE	2018:06:05	PLOT SPEC:	1:1000
CHECKED BY	ENBRIDGE ENGINEER	DATE	2020:07:17	CAD CORE:	PL2429-AL-048.dgn
APPROVED BY		DATE		FILE REVISION DATE	2020:07:17

SIZE STRIP	SHEET N/A	DRAWING No.	PL2429-AL-048
------------	-----------	-------------	---------------

MATCH LINE  
B-U

MATCH LINE  
B-V

COUNTY RD 46

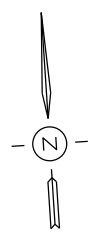
MITCHELL RD

1  
2  
3  
4  
5

1  
2  
3  
4  
5

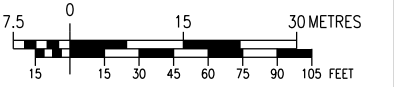
A B C D E F G H J K L M N O P Q

TOWNSHIP OF ROCHESTER  
LOT 15, CONCESSION NMR



**LEGEND**

- PROPOSED NPS 6 PIPELINE (3450 kPa) - - - - -
- EXISTING NPS 10 WINDSOR PIPELINE - - - - -
- EXISTING PIPELINE TO BE REMOVED/ABANDONED - - - - -
- EXISTING ENBRIDGE EASEMENT - - - - -
- PROPOSED ENBRIDGE EASEMENT - - - - -
- NEW PROPOSED ENBRIDGE EASEMENT - - - - -
- TEMPORARY ENBRIDGE EASEMENT - - - - -
- NEW TEMPORARY EASEMENT - - - - -
- MINIMUM DISTURBANCE ZONE - - - - -
- EXISTING DRAIN/STREAM/WATERCOURSE - - - - -



NO.	DATE	BY	APPD	REMARKS
D	2020-05-25	M.J.W.	B.N.W.	OEB FILING 4
C	2020-04-03	M.J.W.	B.N.W.	OEB FILING 3
B	2019-11-01	M.J.W.	G.C.	OEB FILING 2
A	2019-07-18	M.J.W.	G.C.	OEB FILING

**DESIGN PARAMETERS**

- DESIGNED TO CSA 2662-15  
- DESIGN PRESSURE - 3450 kPa

ENGINEER:

**ENBRIDGE**  
*Life Takes Energy*

**NPS 6 WINDSOR LINE REPLACEMENT  
TOWN OF LAKESHORE - 2020 CONSTRUCTION  
FROM B-V TO B-W**

DRAWN BY	ENBRIDGE DRAFTER	DATE	2018:06:05	PLOT SPEC:	1:1000
CHECKED BY	ENBRIDGE ENGINEER	DATE	2020:03:30	CAD CORE:	PL2429-AL-049.dgn
APPROVED BY		DATE		FILE REVISION DATE	2020:05:25

SIZE	SHEET	DRAWING No.
STRIP	N/A	PL2429-AL-049

COUNTY RD 46

MATCH LINE  
B-V

MATCH LINE  
B-W

A B C D E F G H J K L M N O P Q

A B C D E F G H J K L M N O P Q

TOWNSHIP OF ROCHESTER  
LOT 15, CONCESSION NMR

**LEGEND**

- PROPOSED NPS 6 PIPELINE (3450 kPa) - - - - -
- EXISTING NPS 10 WINDSOR PIPELINE - - - - -
- EXISTING PIPELINE TO BE REMOVED/ABANDONED - - - - -
- EXISTING ENBRIDGE EASEMENT - - - - -
- PROPOSED ENBRIDGE EASEMENT - - - - -
- NEW PROPOSED ENBRIDGE EASEMENT - - - - -
- TEMPORARY ENBRIDGE EASEMENT - - - - -
- NEW TEMPORARY EASEMENT - - - - -
- MINIMUM DISTURBANCE ZONE - - - - -
- EXISTING DRAIN/STREAM/WATERCOURSE - - - - -



NO.	DATE	BY	APPD	REMARKS
E	2020-07-17	M.J.W.	B.N.W.	OEB FILING 5
D	2020-05-25	M.J.W.	B.N.W.	OEB FILING 4
C	2020-04-03	M.J.W.	B.N.W.	OEB FILING 3
B	2019-11-01	M.J.W.	G.C.	OEB FILING 2
A	2019-07-18	M.J.W.	G.C.	OEB FILING

**DESIGN PARAMETERS**

- DESIGNED TO CSA 2662-15  
- DESIGN PRESSURE - 3450 kPa

ENGINEER:

**ENBRIDGE**  
*Life Takes Energy*

**NPS 6 WINDSOR LINE REPLACEMENT  
TOWN OF LAKESHORE - 2020 CONSTRUCTION  
FROM B-V TO B-W**

DRAWN BY	ENBRIDGE DRAFTER	DATE	2018:06:05	PLOT SPEC:	1:1000
CHECKED BY	ENBRIDGE ENGINEER	DATE	2020:07:17	CAD CORE:	PL2429-AL-049.dgn
APPROVED BY		DATE		FILE REVISION DATE	2020:07:17

SIZE	SHEET	DRAWING No.
STRIP	N/A	PL2429-AL-049

COUNTY RD 46

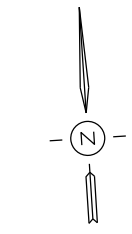
MATCH LINE  
B-V

MATCH LINE  
B-W

A B C D E F G H J K L M N O P Q

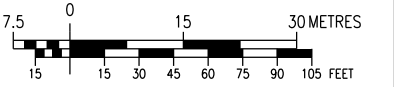
A B C D E F G H J K L M N O P Q

TOWNSHIP OF ROCHESTER  
LOT 16, CONCESSION NMR



**LEGEND**

- PROPOSED NPS 6 PIPELINE (3450 kPa) - - - - -
- EXISTING NPS 10 WINDSOR PIPELINE - - - - -
- EXISTING PIPELINE TO BE REMOVED/ABANDONED - - - - -
- EXISTING ENBRIDGE EASEMENT - - - - -
- PROPOSED ENBRIDGE EASEMENT - - - - -
- NEW PROPOSED ENBRIDGE EASEMENT - - - - -
- TEMPORARY ENBRIDGE EASEMENT - - - - -
- NEW TEMPORARY EASEMENT - - - - -
- MINIMUM DISTURBANCE ZONE - - - - -
- EXISTING DRAIN/STREAM/WATERCOURSE - - - - -



NO.	DATE	BY	APPD	REMARKS
D	2020-05-25	M.J.W.	B.N.W.	OEB FILING 4
C	2020-04-03	M.J.W.	B.N.W.	OEB FILING 3
B	2019-11-01	M.J.W.	G.C.	OEB FILING 2
A	2019-07-18	M.J.W.	G.C.	OEB FILING

**DESIGN PARAMETERS**

- DESIGNED TO CSA 2662-15  
- DESIGN PRESSURE - 3450 kPa

ENGINEER:

**REVISIONS**

**NPS 6 WINDSOR LINE REPLACEMENT  
TOWN OF LAKESHORE - 2020 CONSTRUCTION  
FROM B-W TO B-V**

DRAWN BY	ENBRIDGE DRAFTER	DATE	2018:06:05	PLOT SPEC:	1:1000
CHECKED BY	ENBRIDGE ENGINEER	DATE	2020:03:30	CAD CORE:	PL2429-AL-050.dgn
APPROVED BY		DATE		FILE REVISION DATE	2020:05:25

SIZE	SHEET	DRAWING No.
STRIP	N/A	PL2429-AL-050

COUNTY RD 46

MATCH LINE  
B-W

MATCH LINE  
B-V

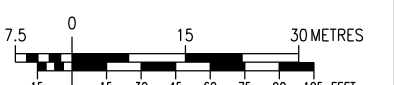
A B C D E F G H J K L M N O P Q

A B C D E F G H J K L M N O P Q

TOWNSHIP OF ROCHESTER  
LOT 16, CONCESSION NMR

**LEGEND**

- PROPOSED NPS 6 PIPELINE (3450 kPa) - - - - -
- EXISTING NPS 10 WINDSOR PIPELINE - - - - -
- EXISTING PIPELINE TO BE REMOVED/ABANDONED - - - - -
- EXISTING ENBRIDGE EASEMENT - - - - -
- PROPOSED ENBRIDGE EASEMENT - - - - -
- NEW PROPOSED ENBRIDGE EASEMENT - - - - -
- TEMPORARY ENBRIDGE EASEMENT - - - - -
- NEW TEMPORARY EASEMENT - - - - -
- MINIMUM DISTURBANCE ZONE - - - - -
- EXISTING DRAIN/STREAM/WATERCOURSE - - - - -



NO.	DATE	BY	APPD	REMARKS
E	2020-07-17	M.J.W.	B.N.W.	OEB FILING 5
D	2020-05-25	M.J.W.	B.N.W.	OEB FILING 4
C	2020-04-03	M.J.W.	B.N.W.	OEB FILING 3
B	2019-11-01	M.J.W.	G.C.	OEB FILING 2
A	2019-07-18	M.J.W.	G.C.	OEB FILING

**DESIGN PARAMETERS**

- DESIGNED TO CSA 2662-15  
- DESIGN PRESSURE - 3450 kPa

ENGINEER:

**REVISIONS**

**NPS 6 WINDSOR LINE REPLACEMENT  
TOWN OF LAKESHORE - 2020 CONSTRUCTION  
FROM B-W TO B-V**

DRAWN BY	ENBRIDGE DRAFTER	DATE	2018:06:05	PLOT SPEC:	1:1000
CHECKED BY	ENBRIDGE ENGINEER	DATE	2020:07:17	CAD CORE:	PL2429-AL-050.dgn
APPROVED BY		DATE		FILE REVISION DATE	2020:07:17

SIZE	SHEET	DRAWING No.
STRIP	N/A	PL2429-AL-050

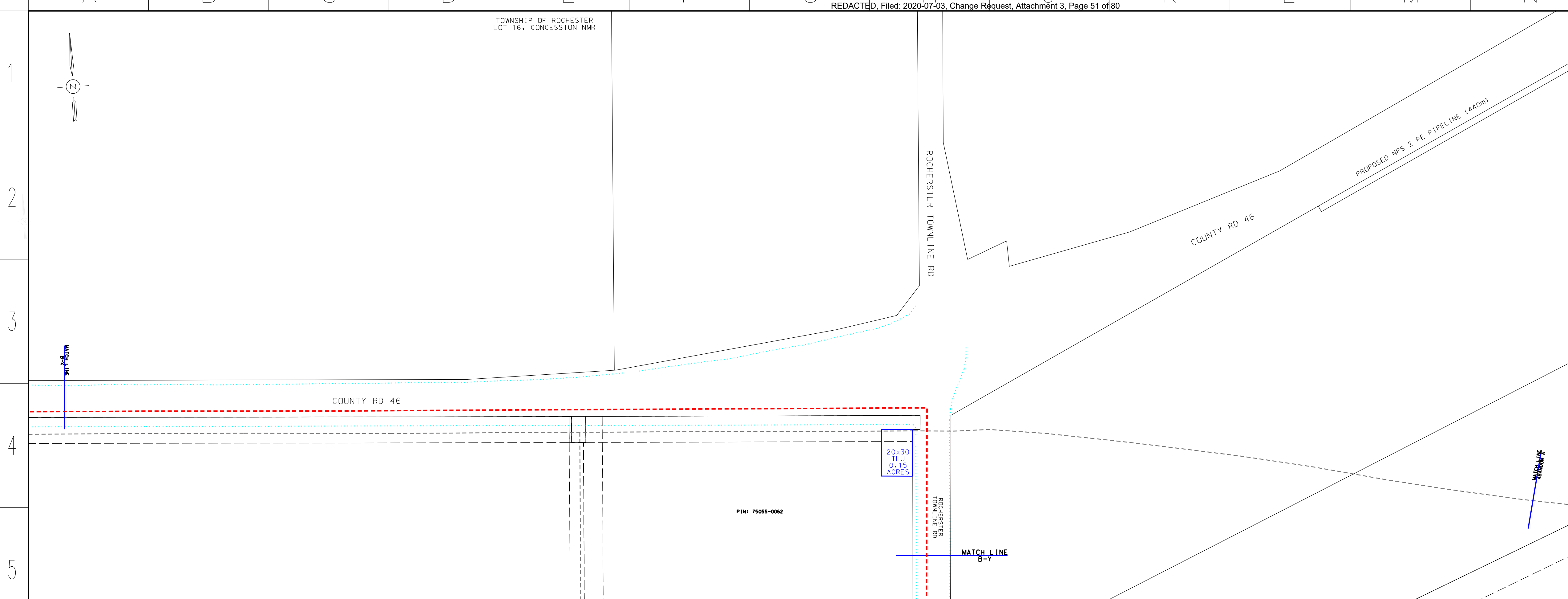
COUNTY RD 46

MATCH LINE  
B-W

MATCH LINE  
B-V

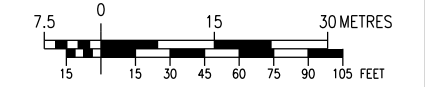
A B C D E F G H J K L M N O P Q

A B C D E F G H J K L M N O P Q



**LEGEND**

- PROPOSED NPS 6 PIPELINE (3450 kPa) - - - - -
- EXISTING NPS 10 WINDSOR PIPELINE - - - - -
- EXISTING PIPELINE TO BE REMOVED/ABANDONED - - - - -
- EXISTING ENBRIDGE EASEMENT - - - - -
- PROPOSED ENBRIDGE EASEMENT - - - - -
- NEW PROPOSED ENBRIDGE EASEMENT - - - - -
- TEMPORARY ENBRIDGE EASEMENT - - - - -
- NEW TEMPORARY EASEMENT - - - - -
- MINIMUM DISTURBANCE ZONE - - - - -
- EXISTING DRAIN/STREAM/WATERCOURSE - - - - -



NO.	DATE	BY	APPD	REMARKS
D	2020-05-25	M.J.W.	B.N.W.	OEB FILING 4
C	2020-04-03	M.J.W.	B.N.W.	OEB FILING 3
B	2019-11-01	M.J.W.	G.C.	OEB FILING 2
A	2019-07-18	M.J.W.	G.C.	OEB FILING

**DESIGN PARAMETERS**

DESIGNED TO CSA 2662-15  
DESIGN PRESSURE = 3450 kPa

ENGINEER:

**ENBRIDGE**  
*Life Takes Energy*

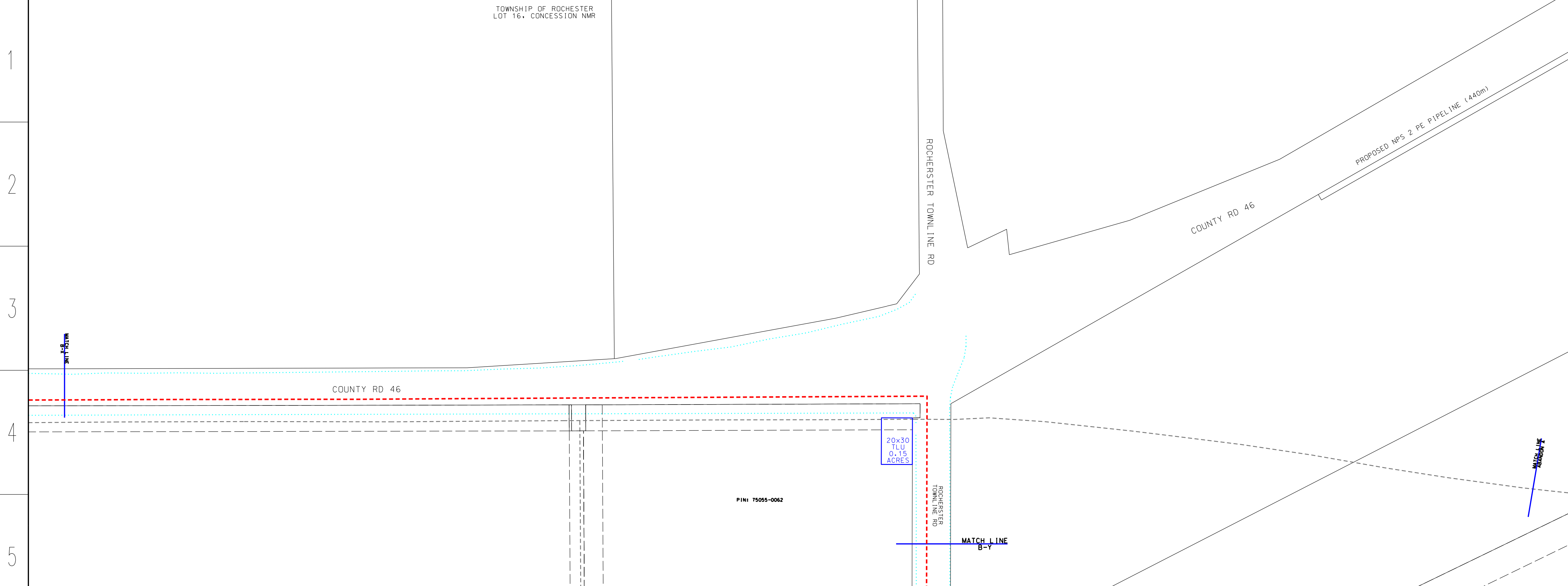
**NPS 6 WINDSOR LINE REPLACEMENT  
TOWN OF LAKESHORE - 2020 CONSTRUCTION  
FROM B-X TO B-Y**

NO.	DATE	BY	APPD	REMARKS
E	2020-07-17	M.J.W.	B.N.W.	OEB FILING 5
D	2020-05-25	M.J.W.	B.N.W.	OEB FILING 4
C	2020-04-03	M.J.W.	B.N.W.	OEB FILING 3
B	2019-11-01	M.J.W.	G.C.	OEB FILING 2
A	2019-07-18	M.J.W.	G.C.	OEB FILING

DATE	BY	REVISION
2018:06:05		
2020:05:25		
2020:05:25		

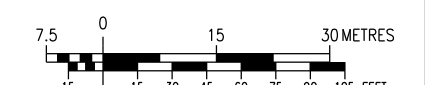
DRAWN BY: ENBRIDGE DRAFTER DATE: 2018:06:05 PLOT SPEC: 1:1000  
CHECKED BY: ENBRIDGE ENGINEER DATE: 2020:05:25 CAD CODE: PL2429-AL-051.dgn  
APPROVED BY: ENBRIDGE ENGINEER DATE: 2020:05:25 FILE REVISION DATE: 2020:05:25

SIZE STRIP	SHEET N/A	DRAWING NO.
		PL2429-AL-051



**LEGEND**

- PROPOSED NPS 6 PIPELINE (3450 kPa) - - - - -
- EXISTING NPS 10 WINDSOR PIPELINE - - - - -
- EXISTING PIPELINE TO BE REMOVED/ABANDONED - - - - -
- EXISTING ENBRIDGE EASEMENT - - - - -
- PROPOSED ENBRIDGE EASEMENT - - - - -
- NEW PROPOSED ENBRIDGE EASEMENT - - - - -
- TEMPORARY ENBRIDGE EASEMENT - - - - -
- NEW TEMPORARY EASEMENT - - - - -
- MINIMUM DISTURBANCE ZONE - - - - -
- EXISTING DRAIN/STREAM/WATERCOURSE - - - - -



NO.	DATE	BY	APPD	REMARKS
E	2020-07-17	M.J.W.	B.N.W.	OEB FILING 5
D	2020-05-25	M.J.W.	B.N.W.	OEB FILING 4
C	2020-04-03	M.J.W.	B.N.W.	OEB FILING 3
B	2019-11-01	M.J.W.	G.C.	OEB FILING 2
A	2019-07-18	M.J.W.	G.C.	OEB FILING

**DESIGN PARAMETERS**

DESIGNED TO CSA 2662-15  
DESIGN PRESSURE = 3450 kPa

ENGINEER:

**ENBRIDGE**  
*Life Takes Energy*

**NPS 6 WINDSOR LINE REPLACEMENT  
TOWN OF LAKESHORE - 2020 CONSTRUCTION  
FROM B-X TO B-Y**

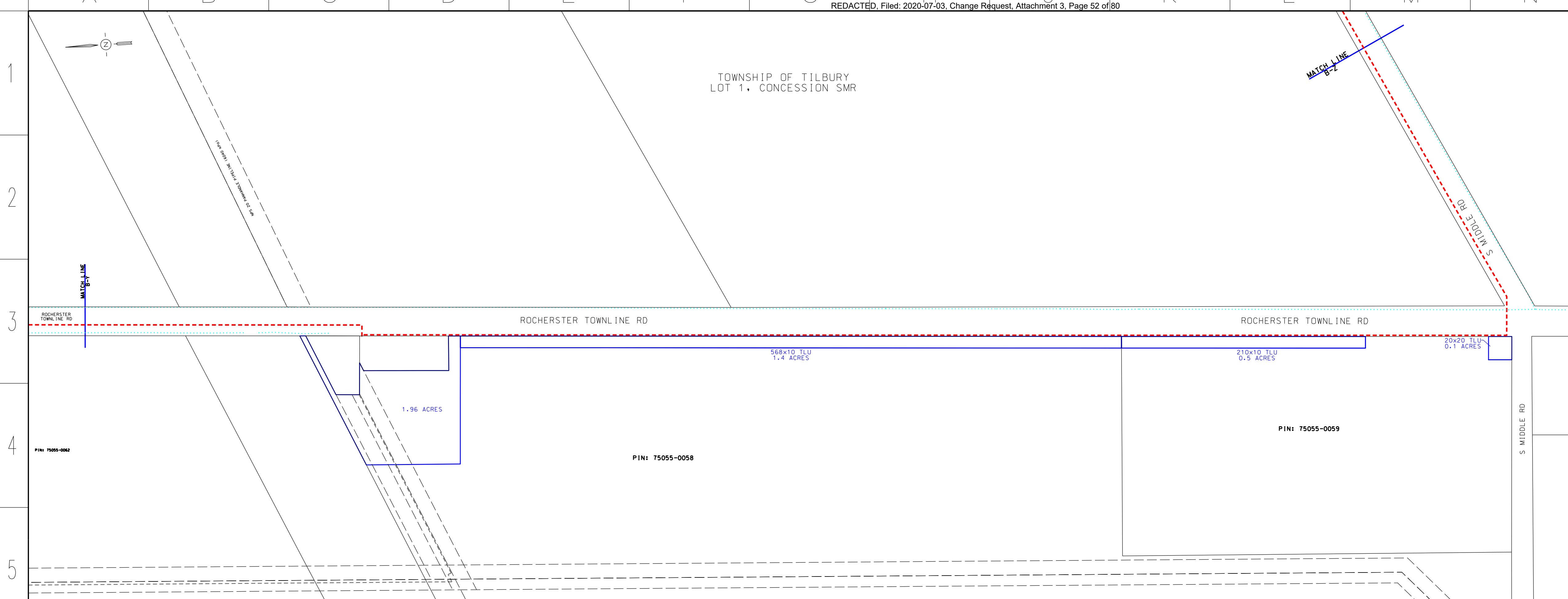
NO.	DATE	BY	APPD	REMARKS
E	2020-07-17	M.J.W.	B.N.W.	OEB FILING 5
D	2020-05-25	M.J.W.	B.N.W.	OEB FILING 4
C	2020-04-03	M.J.W.	B.N.W.	OEB FILING 3
B	2019-11-01	M.J.W.	G.C.	OEB FILING 2
A	2019-07-18	M.J.W.	G.C.	OEB FILING

DATE	BY	REVISION
2018:06:05		
2020:07:17		
2020:07:17		

DRAWN BY: ENBRIDGE DRAFTER DATE: 2018:06:05 PLOT SPEC: 1:1000  
CHECKED BY: ENBRIDGE ENGINEER DATE: 2020:07:17 CAD CODE: PL2429-AL-051.dgn  
APPROVED BY: ENBRIDGE ENGINEER DATE: 2020:07:17 FILE REVISION DATE: 2020:07:17

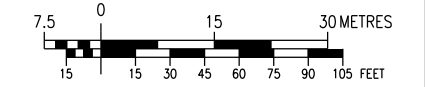
SIZE STRIP	SHEET N/A	DRAWING NO.
		PL2429-AL-051





**LEGEND**

- PROPOSED NPS 6 PIPELINE (3450 kPa) - - - - -
- EXISTING NPS 10 WINDSOR PIPELINE - - - - -
- EXISTING PIPELINE TO BE REMOVED/ABANDONED - - - - -
- EXISTING ENBRIDGE EASEMENT - - - - -
- PROPOSED ENBRIDGE EASEMENT - - - - -
- NEW PROPOSED ENBRIDGE EASEMENT - - - - -
- TEMPORARY ENBRIDGE EASEMENT - - - - -
- NEW TEMPORARY EASEMENT - - - - -
- MINIMUM DISTURBANCE ZONE - - - - -
- EXISTING DRAIN/STREAM/WATERCOURSE - - - - -



NO.	DATE	BY	APPD.	REMARKS
D	2020-05-25	M.J.W.	B.N.W.	OEB FILING 4
C	2020-04-03	M.J.W.	B.N.W.	OEB FILING 3
B	2019-11-01	M.J.W.	O.C.	OEB FILING 2
A	2019-07-18	M.J.W.	O.C.	OEB FILING

**DESIGN PARAMETERS**

ENGINEER:

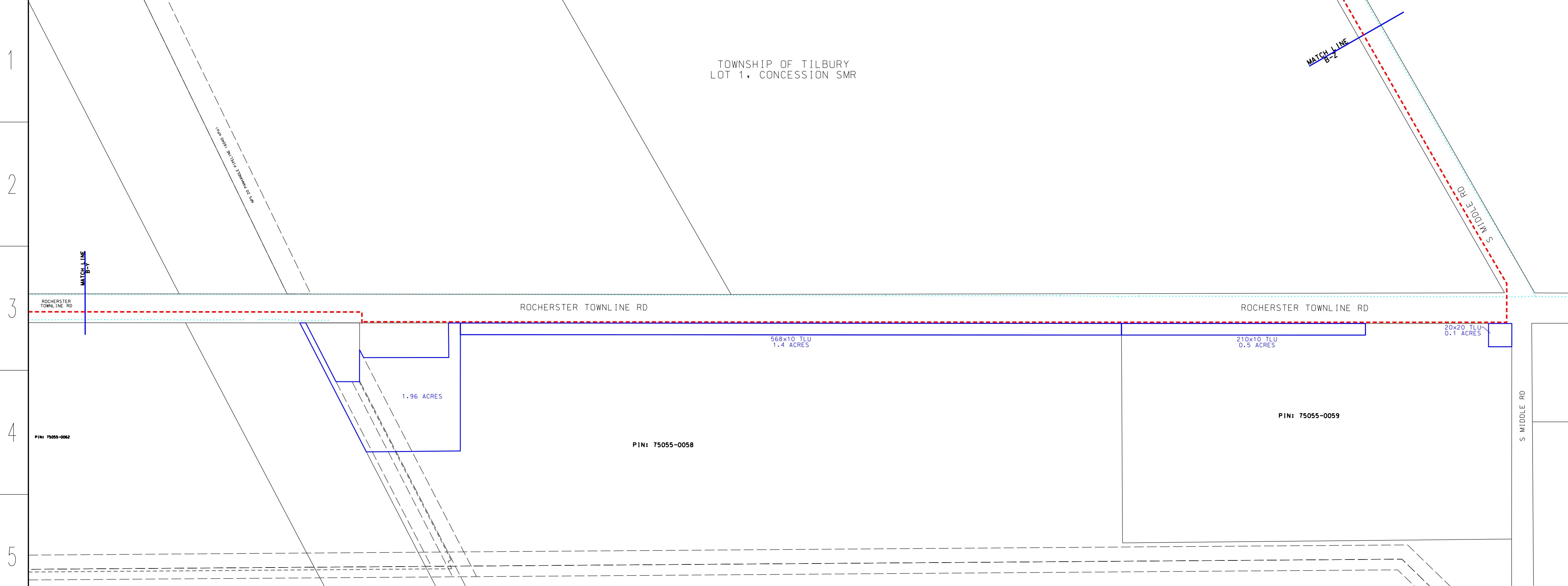
**REVISIONS**

**ENBRIDGE**  
Life Takes Energy

**NPS 6 WINDSOR LINE REPLACEMENT  
TOWN OF LAKESHORE - 2020 CONSTRUCTION  
FROM B-Y TO B-Z**

DRAWN BY	ENBRIDGE DRAFTER	DATE	2018:06:05	PLT SPEC:	1:1000
CHECKED BY	ENBRIDGE ENGINEER	DATE	2020:05:25	CAD CODE:	PL2429-AL-052.dgn
APPROVED BY		DATE		FILE REVISION DATE	2020:05:25

SIZE STRIP	SHEET N/A	DRAWING No.	PL2429-AL-052
------------	-----------	-------------	---------------



**LEGEND**

- PROPOSED NPS 6 PIPELINE (3450 kPa) - - - - -
- EXISTING NPS 10 WINDSOR PIPELINE - - - - -
- EXISTING PIPELINE TO BE REMOVED/ABANDONED - - - - -
- EXISTING ENBRIDGE EASEMENT - - - - -
- PROPOSED ENBRIDGE EASEMENT - - - - -
- NEW PROPOSED ENBRIDGE EASEMENT - - - - -
- TEMPORARY ENBRIDGE EASEMENT - - - - -
- NEW TEMPORARY EASEMENT - - - - -
- MINIMUM DISTURBANCE ZONE - - - - -
- EXISTING DRAIN/STREAM/WATERCOURSE - - - - -



NO.	DATE	BY	APPD.	REMARKS
E	2020-07-17	M.J.W.	B.N.W.	OEB FILING 5
D	2020-05-25	M.J.W.	B.N.W.	OEB FILING 4
C	2020-04-03	M.J.W.	B.N.W.	OEB FILING 3
B	2019-11-01	M.J.W.	O.C.	OEB FILING 2
A	2019-07-18	M.J.W.	O.C.	OEB FILING

**DESIGN PARAMETERS**

ENGINEER:

**REVISIONS**

**ENBRIDGE**  
Life Takes Energy

**NPS 6 WINDSOR LINE REPLACEMENT  
TOWN OF LAKESHORE - 2020 CONSTRUCTION  
FROM B-Y TO B-Z**

DRAWN BY	ENBRIDGE DRAFTER	DATE	2018:06:05	PLT SPEC:	1:1000
CHECKED BY	ENBRIDGE ENGINEER	DATE	2020:07:17	CAD CODE:	PL2429-AL-052.dgn
APPROVED BY		DATE		FILE REVISION DATE	2020:07:17

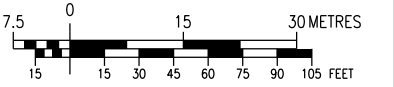
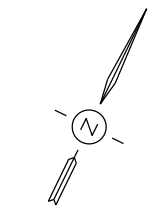
SIZE STRIP	SHEET N/A	DRAWING No.	PL2429-AL-052
------------	-----------	-------------	---------------



TOWNSHIP OF TILBURY  
LOT 1, CONCESSION SMR

LEGEND

- PROPOSED NPS 6 PIPELINE (3450 kPa) - - - - -
- EXISTING NPS 10 WINDSOR PIPELINE - - - - -
- EXISTING PIPELINE TO BE REMOVED/ABANDONED - - - - -
- PROPOSED ENBRIDGE EASEMENT - - - - -
- NEW PROPOSED ENBRIDGE EASEMENT - - - - -
- TEMPORARY ENBRIDGE EASEMENT - - - - -
- NEW TEMPORARY EASEMENT - - - - -
- MINIMUM DISTURBANCE ZONE - - - - -
- EXISTING DRAIN/STREAM/WATERCOURSE - - - - -



NO.	DATE	BY	APPD	REMARKS
D	2020-05-25	M.J.W.	B.N.W.	OEB FILING 4
C	2020-04-03	M.J.W.	B.N.W.	OEB FILING 3
B	2019-11-01	M.J.W.	G.C.	OEB FILING 2
A	2019-07-18	M.J.W.	G.C.	OEB FILING

DESIGN PARAMETERS

ENGINEER:


REVISIONS



NPS 6 WINDSOR LINE REPLACEMENT  
TOWN OF LAKESHORE - 2020 CONSTRUCTION  
FROM B-Z TO C-A

DRAWN BY	ENBRIDGE DRAFTER	DATE	2018:06:05	DATE	2018:06:05	PLOT SPEC:	1:1000
CHECKED BY	ENBRIDGE ENGINEER	DATE	2020:05:25	DATE	2020:05:25	CAD CORE:	PL2429-AL-053.dgn
APPROVED BY		DATE		DATE	2020:05:25	FILE REVISION DATE	2020:05:25

SIZE	SHEET	DRAWING NO.
STRIP	N/A	PL2429-AL-053



TOWNSHIP OF TILBURY  
LOT 1, CONCESSION SMR

LEGEND

- PROPOSED NPS 6 PIPELINE (3450 kPa) - - - - -
- EXISTING NPS 10 WINDSOR PIPELINE - - - - -
- EXISTING PIPELINE TO BE REMOVED/ABANDONED - - - - -
- PROPOSED ENBRIDGE EASEMENT - - - - -
- NEW PROPOSED ENBRIDGE EASEMENT - - - - -
- TEMPORARY ENBRIDGE EASEMENT - - - - -
- NEW TEMPORARY EASEMENT - - - - -
- MINIMUM DISTURBANCE ZONE - - - - -
- EXISTING DRAIN/STREAM/WATERCOURSE - - - - -



NO.	DATE	BY	APPD	REMARKS
E	2020-07-17	M.J.W.	B.N.W.	OEB FILING 5
D	2020-05-25	M.J.W.	B.N.W.	OEB FILING 4
C	2020-04-03	M.J.W.	B.N.W.	OEB FILING 3
B	2019-11-01	M.J.W.	G.C.	OEB FILING 2
A	2019-07-18	M.J.W.	G.C.	OEB FILING

DESIGN PARAMETERS

ENGINEER:


REVISIONS



NPS 6 WINDSOR LINE REPLACEMENT  
TOWN OF LAKESHORE - 2020 CONSTRUCTION  
FROM B-Z TO C-A

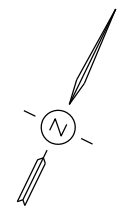
DRAWN BY	ENBRIDGE DRAFTER	DATE	2018:06:05	DATE	2018:06:05	PLOT SPEC:	1:1000
CHECKED BY	ENBRIDGE ENGINEER	DATE	2020:07:17	DATE	2020:07:17	CAD CORE:	PL2429-AL-053.dgn
APPROVED BY		DATE		DATE	2020:07:17	FILE REVISION DATE	2020:07:17

SIZE	SHEET	DRAWING NO.
STRIP	N/A	PL2429-AL-053





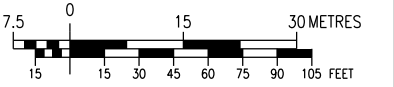
TOWNSHIP OF TILBURY  
LOT 1, CONCESSION SMR



MATCH LINE  
TOWNSHIP OF TILBURY

**LEGEND**

- PROPOSED NPS 6 PIPELINE (3450 kPa) - - - - -
- EXISTING NPS 10 WINDSOR PIPELINE - - - - -
- EXISTING PIPELINE TO BE REMOVED/ABANDONED - - - - -
- EXISTING ENBRIDGE EASEMENT - - - - -
- PROPOSED ENBRIDGE EASEMENT - - - - -
- NEW PROPOSED ENBRIDGE EASEMENT - - - - -
- TEMPORARY ENBRIDGE EASEMENT - - - - -
- NEW TEMPORARY EASEMENT - - - - -
- MINIMUM DISTURBANCE ZONE - - - - -
- EXISTING DRAIN/STREAM/WATERCOURSE - - - - -



NO.	DATE	BY	APPD	REMARKS
D	2020-05-25	M.J.W.	B.N.W.	OEB FILING 4
C	2020-04-03	M.J.W.	B.N.W.	OEB FILING 3
B	2019-11-01	M.J.W.	G.C.	OEB FILING 2
A	2019-07-18	M.J.W.	G.C.	OEB FILING

**DESIGN PARAMETERS**

ENGINEER:

**REVISIONS**



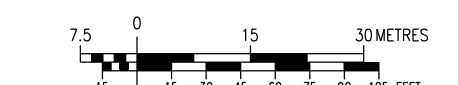
NPS 6 WINDSOR LINE REPLACEMENT  
TOWN OF TECUMSEH - 2020 CONSTRUCTION  
FROM C-A TO C-B

DRAWN BY	ENBRIDGE DRAFTER	DATE	2018:06:05	PLT SPEC:	1:1000
CHECKED BY	ENBRIDGE ENGINEER	DATE	2020:05:25	CAD CODE:	PL2429-AL-054.dgn
APPROVED BY		DATE	2020:05:25	FILE REVISION DATE	2020:05:25

SIZE STRIP	SHEET N/A	DRAWING No.	PL2429-AL-054
------------	-----------	-------------	---------------

**DESIGN PARAMETERS**

ENGINEER:



NO.	DATE	BY	APPD	REMARKS
E	2020-07-17	M.J.W.	B.N.W.	OEB FILING 5
D	2020-05-25	M.J.W.	B.N.W.	OEB FILING 4
C	2020-04-03	M.J.W.	B.N.W.	OEB FILING 3
B	2019-11-01	M.J.W.	G.C.	OEB FILING 2
A	2019-07-18	M.J.W.	G.C.	OEB FILING



NPS 6 WINDSOR LINE REPLACEMENT  
TOWN OF TECUMSEH - 2020 CONSTRUCTION  
FROM C-A TO C-B

DRAWN BY	ENBRIDGE DRAFTER	DATE	2018:06:05	PLT SPEC:	1:1000
CHECKED BY	ENBRIDGE ENGINEER	DATE	2020:07:17	CAD CODE:	PL2429-AL-054.dgn
APPROVED BY		DATE	2020:07:17	FILE REVISION DATE	2020:07:17

SIZE STRIP	SHEET N/A	DRAWING No.	PL2429-AL-054
------------	-----------	-------------	---------------

TOWNSHIP OF TILBURY  
LOT 1, CONCESSION SMR

MATCH LINE  
C-A

MATCH LINE  
TOWNSHIP OF TILBURY

**LEGEND**

- PROPOSED NPS 6 PIPELINE (3450 kPa) - - - - -
- EXISTING NPS 10 WINDSOR PIPELINE - - - - -
- EXISTING PIPELINE TO BE REMOVED/ABANDONED - - - - -
- EXISTING ENBRIDGE EASEMENT - - - - -
- PROPOSED ENBRIDGE EASEMENT - - - - -
- NEW PROPOSED ENBRIDGE EASEMENT - - - - -
- TEMPORARY ENBRIDGE EASEMENT - - - - -
- NEW TEMPORARY EASEMENT - - - - -
- MINIMUM DISTURBANCE ZONE - - - - -
- EXISTING DRAIN/STREAM/WATERCOURSE - - - - -



NO.	DATE	BY	APPD	REMARKS
E	2020-07-17	M.J.W.	B.N.W.	OEB FILING 5
D	2020-05-25	M.J.W.	B.N.W.	OEB FILING 4
C	2020-04-03	M.J.W.	B.N.W.	OEB FILING 3
B	2019-11-01	M.J.W.	G.C.	OEB FILING 2
A	2019-07-18	M.J.W.	G.C.	OEB FILING

**DESIGN PARAMETERS**

ENGINEER:

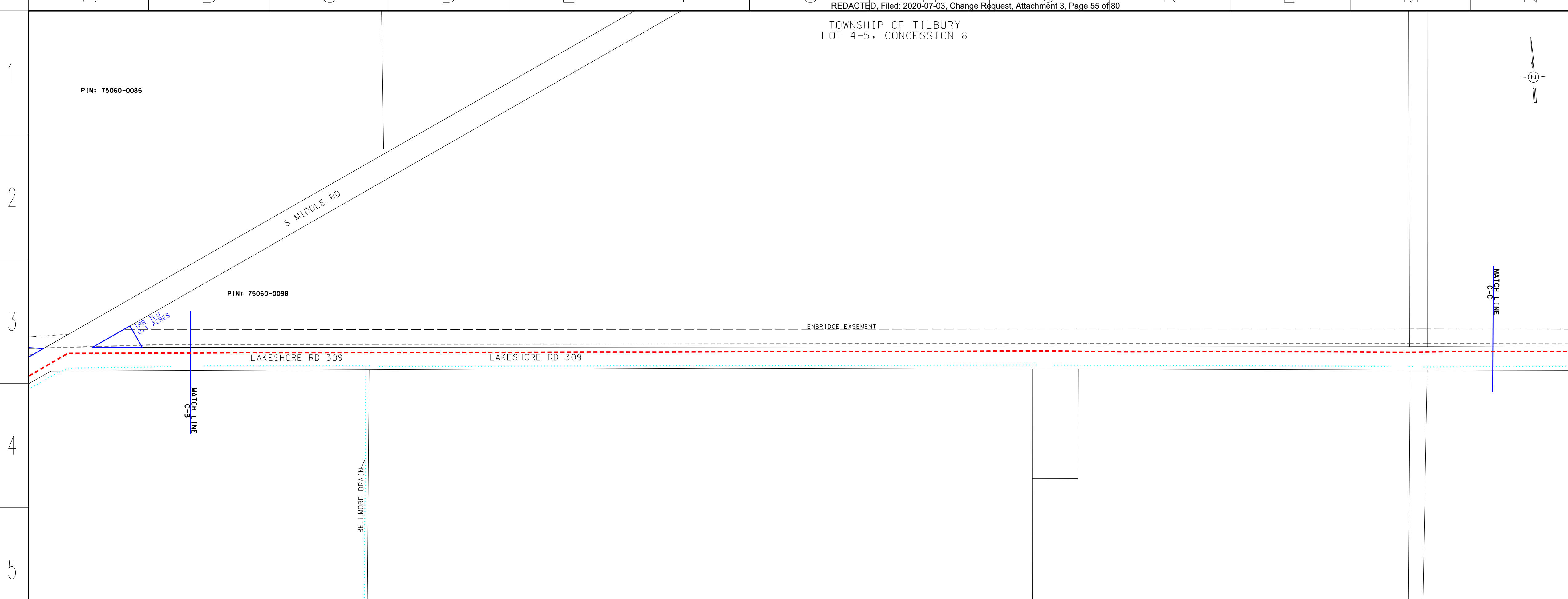


NPS 6 WINDSOR LINE REPLACEMENT  
TOWN OF TECUMSEH - 2020 CONSTRUCTION  
FROM C-A TO C-B

DRAWN BY	ENBRIDGE DRAFTER	DATE	2018:06:05	PLT SPEC:	1:1000
CHECKED BY	ENBRIDGE ENGINEER	DATE	2020:07:17	CAD CODE:	PL2429-AL-054.dgn
APPROVED BY		DATE	2020:07:17	FILE REVISION DATE	2020:07:17

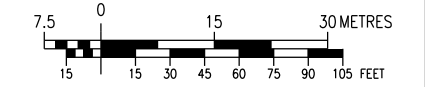
SIZE STRIP	SHEET N/A	DRAWING No.	PL2429-AL-054
------------	-----------	-------------	---------------

TOWNSHIP OF TILBURY  
LOT 4-5, CONCESSION 8



**LEGEND**

- PROPOSED NPS 6 PIPELINE (3450 kPa) - - - - -
- EXISTING NPS 10 WINDSOR PIPELINE - - - - -
- EXISTING PIPELINE TO BE REMOVED/ABANDONED - - - - -
- EXISTING ENBRIDGE EASEMENT - - - - -
- PROPOSED ENBRIDGE EASEMENT - - - - -
- NEW PROPOSED ENBRIDGE EASEMENT - - - - -
- TEMPORARY ENBRIDGE EASEMENT - - - - -
- NEW TEMPORARY EASEMENT - - - - -
- MINIMUM DISTURBANCE ZONE - - - - -
- EXISTING DRAIN/STREAM/WATERCOURSE - - - - -



NO.	DATE	BY	APPD.	REMARKS
D	2020-05-25	M.J.W.	B.N.W.	OEB FILING 4
C	2020-04-03	M.J.W.	B.N.W.	OEB FILING 3
B	2019-11-01	M.J.W.	G.C.	OEB FILING 2
A	2019-07-18	M.J.W.	G.C.	OEB FILING

**DESIGN PARAMETERS**

ENGINEER:

**ENBRIDGE**  
*Life Takes Energy*

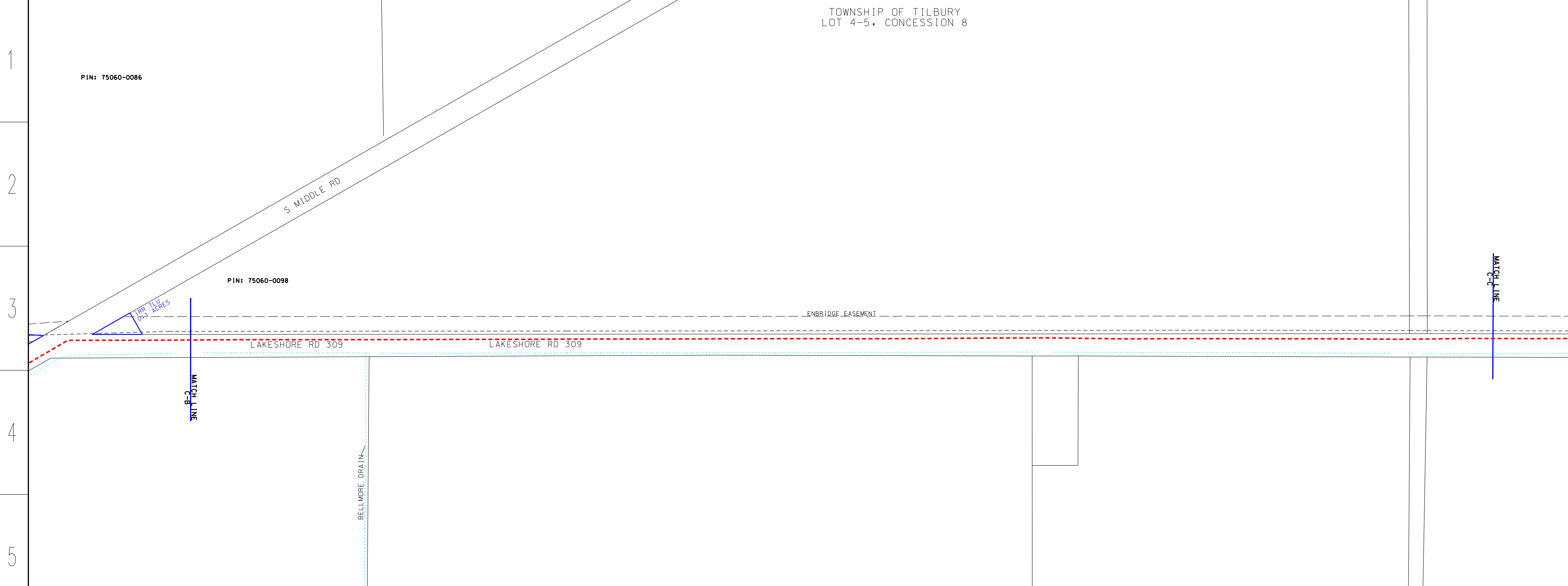
**NPS 6 WINDSOR LINE REPLACEMENT  
TOWN OF TECUMSEH - 2020 CONSTRUCTION  
FROM C-B TO C-C**

DRAWN BY	ENBRIDGE DRAFTER	DATE	2018:06:05	DATE	2018:06:05	PLOT SPEC:	1:1000
CHECKED BY	ENBRIDGE ENGINEER	DATE	2020:05:25	DATE	2020:05:25	CAD CODE:	PL2429-AL-055.dgn
APPROVED BY		DATE		DATE	2020:05:25	FILE REVISION DATE	2020:05:25

SIZE STRIP	SHEET N/A	DRAWING No.	PL2429-AL-055
------------	-----------	-------------	---------------



TOWNSHIP OF TILBURY  
LOT 4-5, CONCESSION 8



**LEGEND**

- PROPOSED NPS 6 PIPELINE (3450 kPa) - - - - -
- EXISTING NPS 10 WINDSOR PIPELINE - - - - -
- EXISTING PIPELINE TO BE REMOVED/ABANDONED - - - - -
- EXISTING ENBRIDGE EASEMENT - - - - -
- PROPOSED ENBRIDGE EASEMENT - - - - -
- NEW PROPOSED ENBRIDGE EASEMENT - - - - -
- TEMPORARY ENBRIDGE EASEMENT - - - - -
- NEW TEMPORARY EASEMENT - - - - -
- MINIMUM DISTURBANCE ZONE - - - - -
- EXISTING DRAIN/STREAM/WATERCOURSE - - - - -



NO.	DATE	BY	APPD.	REMARKS
E	2020-07-17	M.J.W.	B.N.W.	OEB FILING 5
D	2020-05-25	M.J.W.	B.N.W.	OEB FILING 4
C	2020-04-03	M.J.W.	B.N.W.	OEB FILING 3
B	2019-11-01	M.J.W.	G.C.	OEB FILING 2
A	2019-07-18	M.J.W.	G.C.	OEB FILING

**DESIGN PARAMETERS**

ENGINEER:

**ENBRIDGE**  
*Life Takes Energy*

**NPS 6 WINDSOR LINE REPLACEMENT  
TOWN OF TECUMSEH - 2020 CONSTRUCTION  
FROM C-B TO C-C**

DRAWN BY	ENBRIDGE DRAFTER	DATE	2018:06:05	DATE	2018:06:05	PLOT SPEC:	1:1000
CHECKED BY	ENBRIDGE ENGINEER	DATE	2020:07:17	DATE	2020:07:17	CAD CODE:	PL2429-AL-055.dgn
APPROVED BY		DATE		DATE	2020:07:17	FILE REVISION DATE	2020:07:17

SIZE STRIP	SHEET N/A	DRAWING No.	PL2429-AL-055
------------	-----------	-------------	---------------



TOWNSHIP OF TILBURY  
LOT 7, CONCESSION 8

**LEGEND**

PROPOSED NPS 6 PIPELINE (3450 kPa)	- - - - -
EXISTING NPS 10 WINDSOR PIPELINE	- - - - -
EXISTING PIPELINE TO BE REMOVED/ABANDONED	- - - - -
EXISTING ENBRIDGE EASEMENT	- - - - -
PROPOSED ENBRIDGE EASEMENT	- - - - -
NEW PROPOSED ENBRIDGE EASEMENT	- - - - -
TEMPORARY ENBRIDGE EASEMENT	- - - - -
NEW TEMPORARY EASEMENT	- - - - -
MINIMUM DISTURBANCE ZONE	- - - - -
EXISTING DRAIN/STREAM/WATERCOURSE	- - - - -

MATCH LINE

MATCH LINE

ENBRIDGE EASEMENT

ENBRIDGE EASEMENT

LAKESHORE RD 309

LAKESHORE RD 309

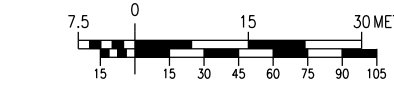
0.7 ACRES

0.3 ACRES

PIN: 75057-0026

HIGHWAY 77

HIGHWAY 77



**DESIGN PARAMETERS**

ENGINEER:

NO.	DATE	BY	APPD	REMARKS
D	2020-05-25	M.J.W.	B.N.W.	OEB FILING 4
C	2020-04-03	M.J.W.	B.N.W.	OEB FILING 3
B	2019-11-01	M.J.W.	G.C.	OEB FILING 2
A	2019-07-18	M.J.W.	G.C.	OEB FILING

**REVISIONS**



NPS 6 WINDSOR LINE REPLACEMENT  
TOWN OF TECUMSEH - 2020 CONSTRUCTION  
FROM C-C TO C-D

DRAWN BY	ENBRIDGE DRAFTER	DATE	2018:06:05	PLOT SPEC:	1:1000
CHECKED BY	ENBRIDGE ENGINEER	DATE	2020:05:25	CAD CODE:	PL2429-AL-056.dgn
APPROVED BY		DATE		FILE REVISION DATE	2020:05:25

SIZE STRIP	SHEET N/A	DRAWING No.	PL2429-AL-056
------------	-----------	-------------	---------------

TOWNSHIP OF TILBURY  
LOT 7, CONCESSION 8

**LEGEND**

PROPOSED NPS 6 PIPELINE (3450 kPa)	- - - - -
EXISTING NPS 10 WINDSOR PIPELINE	- - - - -
EXISTING PIPELINE TO BE REMOVED/ABANDONED	- - - - -
EXISTING ENBRIDGE EASEMENT	- - - - -
PROPOSED ENBRIDGE EASEMENT	- - - - -
NEW PROPOSED ENBRIDGE EASEMENT	- - - - -
TEMPORARY ENBRIDGE EASEMENT	- - - - -
NEW TEMPORARY EASEMENT	- - - - -
MINIMUM DISTURBANCE ZONE	- - - - -
EXISTING DRAIN/STREAM/WATERCOURSE	- - - - -

MATCH LINE

MATCH LINE

ENBRIDGE EASEMENT

ENBRIDGE EASEMENT

LAKESHORE RD 309

LAKESHORE RD 309

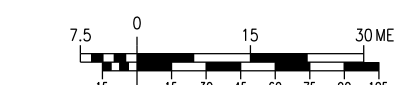
0.7 ACRES

0.3 ACRES

PIN: 75057-0026

HIGHWAY 77

HIGHWAY 77



**DESIGN PARAMETERS**

ENGINEER:

NO.	DATE	BY	APPD	REMARKS
E	2020-07-17	M.J.W.	B.N.W.	OEB FILING 5
D	2020-05-25	M.J.W.	B.N.W.	OEB FILING 4
C	2020-04-03	M.J.W.	B.N.W.	OEB FILING 3
B	2019-11-01	M.J.W.	G.C.	OEB FILING 2
A	2019-07-18	M.J.W.	G.C.	OEB FILING

**REVISIONS**

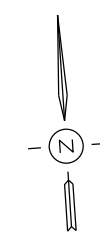


NPS 6 WINDSOR LINE REPLACEMENT  
TOWN OF TECUMSEH - 2020 CONSTRUCTION  
FROM C-C TO C-D

DRAWN BY	ENBRIDGE DRAFTER	DATE	2018:06:05	PLOT SPEC:	1:1000
CHECKED BY	ENBRIDGE ENGINEER	DATE	2020:07:17	CAD CODE:	PL2429-AL-056.dgn
APPROVED BY		DATE		FILE REVISION DATE	2020:07:17

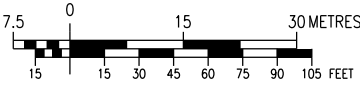
SIZE STRIP	SHEET N/A	DRAWING No.	PL2429-AL-056
------------	-----------	-------------	---------------

TOWNSHIP OF TILBURY  
LOT 7, CONCESSION 8



**LEGEND**

PROPOSED NPS 6 PIPELINE (3450 kPa)	- - - - -
EXISTING NPS 10 WINDSOR PIPELINE	- - - - -
EXISTING PIPELINE TO BE REMOVED/ABANDONED	- - - - -
EXISTING ENBRIDGE EASEMENT	- - - - -
PROPOSED ENBRIDGE EASEMENT	- - - - -
NEW PROPOSED ENBRIDGE EASEMENT	- - - - -
TEMPORARY ENBRIDGE EASEMENT	- - - - -
NEW TEMPORARY EASEMENT	- - - - -
MINIMUM DISTURBANCE ZONE	- - - - -
EXISTING DRAIN/STREAM/WATERCOURSE	- - - - -



ID	DATE	BY	APPD	REMARKS
I	2020-05-25	M.J.W.	B.N.W.	OEB FILING 4
C	2020-04-03	M.J.W.	B.N.W.	OEB FILING 3
D	2019-11-01	M.J.W.	G.C.	OEB FILING 2
A	2019-07-18	M.J.W.	G.C.	OEB FILING

**DESIGN PARAMETERS**

DESIGNED TO CSA Z462-15  
DESIGN PRESSURE: 3450 kPa

ENGINEER:


**REVISIONS**

**ENBRIDGE**  
*Life Takes Energy*

NPS 6 WINDSOR LINE REPLACEMENT  
TOWN OF TECUMSEH - 2020 CONSTRUCTION  
FROM C-D TO C-E

DRAWN BY	ENBRIDGE DRAFTER	DATE	2018:06:05	PLOT SPEC:	1:1000
CHECKED BY	ENBRIDGE ENGINEER	DATE	2020:05:25	CAD CORE:	PL2429-AL-057.dgn
APPROVED BY		DATE		FILE REVISION DATE	2020:05:25

SIZE STRIP	SHEET N/A	DRAWING No.	PL2429-AL-057
------------	-----------	-------------	---------------



A B C D E F G H J K L M N O P Q

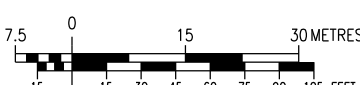
A B C D E F G H J K L M N O P Q

TOWNSHIP OF TILBURY  
LOT 7, CONCESSION 8



**LEGEND**

PROPOSED NPS 6 PIPELINE (3450 kPa)	- - - - -
EXISTING NPS 10 WINDSOR PIPELINE	- - - - -
EXISTING PIPELINE TO BE REMOVED/ABANDONED	- - - - -
EXISTING ENBRIDGE EASEMENT	- - - - -
PROPOSED ENBRIDGE EASEMENT	- - - - -
NEW PROPOSED ENBRIDGE EASEMENT	- - - - -
TEMPORARY ENBRIDGE EASEMENT	- - - - -
NEW TEMPORARY EASEMENT	- - - - -
MINIMUM DISTURBANCE ZONE	- - - - -
EXISTING DRAIN/STREAM/WATERCOURSE	- - - - -



ID	DATE	BY	APPD	REMARKS
E	2020-07-17	M.J.W.	B.N.W.	OEB FILING 5
I	2020-05-25	M.J.W.	B.N.W.	OEB FILING 4
C	2020-04-03	M.J.W.	B.N.W.	OEB FILING 3
D	2019-11-01	M.J.W.	G.C.	OEB FILING 2
A	2019-07-18	M.J.W.	G.C.	OEB FILING

**DESIGN PARAMETERS**

DESIGNED TO CSA Z462-15  
DESIGN PRESSURE: 3450 kPa

ENGINEER:

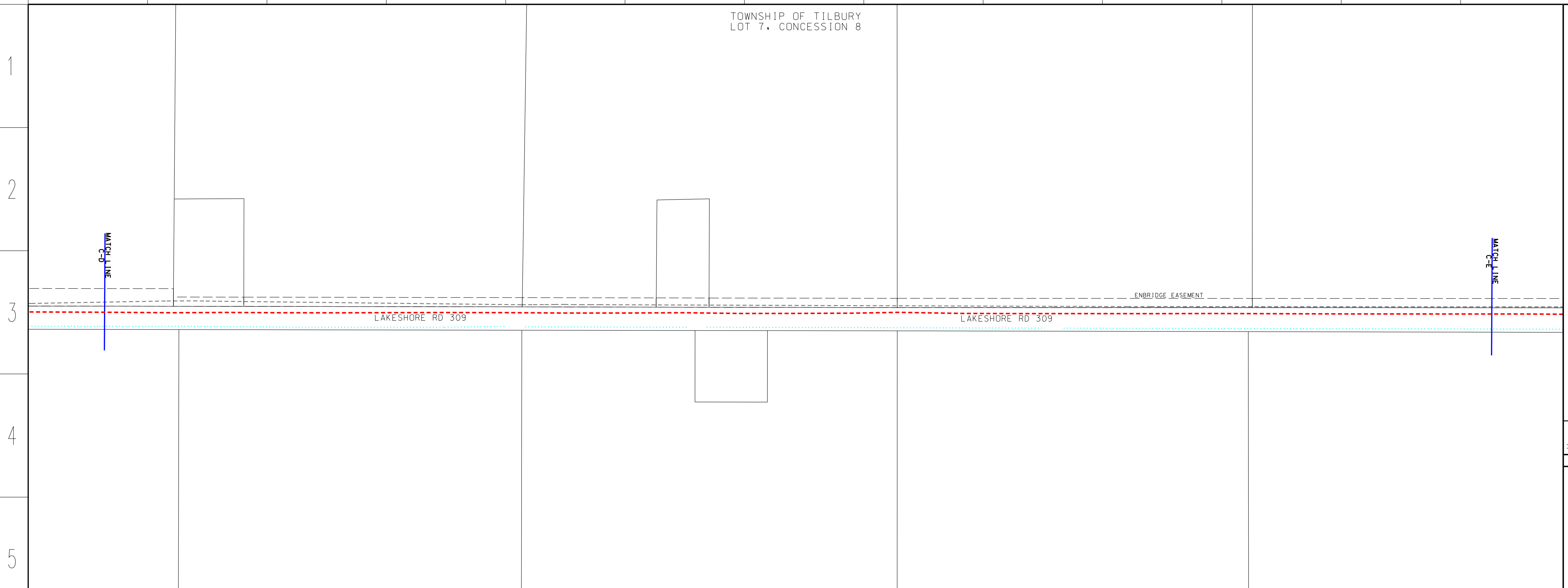
**REVISIONS**

**ENBRIDGE**  
*Life Takes Energy*

NPS 6 WINDSOR LINE REPLACEMENT  
TOWN OF TECUMSEH - 2020 CONSTRUCTION  
FROM C-D TO C-E

DRAWN BY	ENBRIDGE DRAFTER	DATE	2018:06:05	PLOT SPEC:	1:1000
CHECKED BY	ENBRIDGE ENGINEER	DATE	2020:07:17	CAD CORE:	PL2429-AL-057.dgn
APPROVED BY		DATE		FILE REVISION DATE	2020:07:17

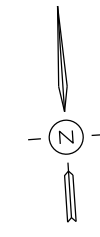
SIZE STRIP	SHEET N/A	DRAWING No.	PL2429-AL-057
------------	-----------	-------------	---------------



A B C D E F G H J K L M N O P Q

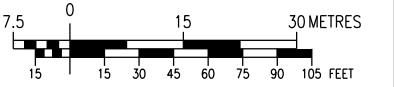
A B C D E F G H J K L M N O P Q

TOWNSHIP OF TILBURY  
LOT 10, CONCESSION 8



**LEGEND**

PROPOSED NPS 6 PIPELINE (3450 kPa)	- - - - -
EXISTING NPS 10 WINDSOR PIPELINE	- - - - -
EXISTING PIPELINE TO BE REMOVED/ABANDONED	- - - - -
EXISTING ENBRIDGE EASEMENT	- - - - -
PROPOSED ENBRIDGE EASEMENT	- - - - -
NEW PROPOSED ENBRIDGE EASEMENT	- - - - -
TEMPORARY ENBRIDGE EASEMENT	- - - - -
NEW TEMPORARY EASEMENT	- - - - -
MINIMUM DISTURBANCE ZONE	- - - - -
EXISTING DRAIN/STREAM/WATERCOURSE	- - - - -



NO.	DATE	BY	APPD	REMARKS
1	2020-05-25	M.J.W.	B.N.W.	OEB FILING 4
2	2020-04-03	M.J.W.	B.N.W.	OEB FILING 3
3	2019-11-01	M.J.W.	G.C.	OEB FILING 2
4	2019-07-18	M.J.W.	G.C.	OEB FILING

**DESIGN PARAMETERS**

DESIGNED TO CSA Z462-15  
DESIGN PRESSURE: 3450 kPa

ENGINEER:

**REVISIONS**

**NPS 6 WINDSOR LINE REPLACEMENT  
TOWN OF TECUMSEH - 2020 CONSTRUCTION  
FROM C-E TO C-F**

DRAWN BY	ENBRIDGE DRAFTER	DATE	2018:06:05	PLOT SPEC:	1:1000
CHECKED BY	ENBRIDGE ENGINEER	DATE	2020:05:25	CAD CORE:	PL2429-AL-058.dgn
APPROVED BY		DATE		FILE REVISION DATE	2020:05:25

SIZE STRIP	SHEET N/A	DRAWING NO.	PL2429-AL-058
------------	-----------	-------------	---------------

LAKESHORE RD 309

ENBRIDGE\_EASEMENT

MATCHLINE

1  
2  
3  
4  
5

1  
2  
3  
4  
5

A B C D E F G H J K L M N O P Q  
A B C D E F G H J K L M N O P Q

TOWNSHIP OF TILBURY  
LOT 10, CONCESSION 8

**LEGEND**

PROPOSED NPS 6 PIPELINE (3450 kPa)	- - - - -
EXISTING NPS 10 WINDSOR PIPELINE	- - - - -
EXISTING PIPELINE TO BE REMOVED/ABANDONED	- - - - -
EXISTING ENBRIDGE EASEMENT	- - - - -
PROPOSED ENBRIDGE EASEMENT	- - - - -
NEW PROPOSED ENBRIDGE EASEMENT	- - - - -
TEMPORARY ENBRIDGE EASEMENT	- - - - -
NEW TEMPORARY EASEMENT	- - - - -
MINIMUM DISTURBANCE ZONE	- - - - -
EXISTING DRAIN/STREAM/WATERCOURSE	- - - - -



NO.	DATE	BY	APPD	REMARKS
1	2020-07-17	M.J.W.	B.N.W.	OEB FILING 5
2	2020-05-25	M.J.W.	B.N.W.	OEB FILING 4
3	2020-04-03	M.J.W.	B.N.W.	OEB FILING 3
4	2019-11-01	M.J.W.	G.C.	OEB FILING 2
5	2019-07-18	M.J.W.	G.C.	OEB FILING

**DESIGN PARAMETERS**

DESIGNED TO CSA Z462-15  
DESIGN PRESSURE: 3450 kPa

ENGINEER:

**REVISIONS**

**NPS 6 WINDSOR LINE REPLACEMENT  
TOWN OF TECUMSEH - 2020 CONSTRUCTION  
FROM C-E TO C-F**

DRAWN BY	ENBRIDGE DRAFTER	DATE	2018:06:05	PLOT SPEC:	1:1000
CHECKED BY	ENBRIDGE ENGINEER	DATE	2020:07:17	CAD CORE:	PL2429-AL-058.dgn
APPROVED BY		DATE		FILE REVISION DATE	2020:07:17

SIZE STRIP	SHEET N/A	DRAWING NO.	PL2429-AL-058
------------	-----------	-------------	---------------

LAKESHORE RD 309

ENBRIDGE\_EASEMENT

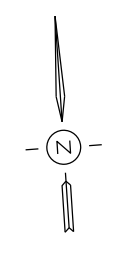
MATCHLINE

1  
2  
3  
4  
5

1  
2  
3  
4  
5

A B C D E F G H J K L M N O P Q  
A B C D E F G H J K L M N O P Q

TOWNSHIP OF TILBURY  
LOT 12, CONCESSION 8



GRACEY SIDE ROAD (COUNTY RD 37)

GRACEY SIDE ROAD (COUNTY RD 37)

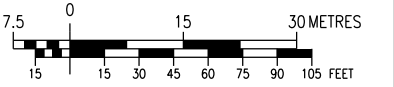
ENBRIDGE EASEMENT

LAKESHORE RD 309

LAKESHORE RD 309

**LEGEND**

- PROPOSED NPS 6 PIPELINE (3450 kPa) - - - - -
- EXISTING NPS 10 WINDSOR PIPELINE - - - - -
- EXISTING PIPELINE TO BE REMOVED/ABANDONED - - - - -
- EXISTING ENBRIDGE EASEMENT - - - - -
- PROPOSED ENBRIDGE EASEMENT - - - - -
- NEW PROPOSED ENBRIDGE EASEMENT - - - - -
- TEMPORARY ENBRIDGE EASEMENT - - - - -
- NEW TEMPORARY EASEMENT - - - - -
- MINIMUM DISTURBANCE ZONE - - - - -
- EXISTING DRAIN/STREAM/WATERCOURSE - - - - -



**DESIGN PARAMETERS**

ENGINEER:

NO.	DATE	BY	APPD	REMARKS
D	2020-05-25	M.J.W.	B.N.W.	OEB FILING 4
C	2020-04-03	M.J.W.	B.N.W.	OEB FILING 3
B	2019-11-01	M.J.W.	G.C.	OEB FILING 2
A	2019-07-18	M.J.W.	G.C.	OEB FILING

**ENBRIDGE**  
*Life Takes Energy*

**NPS 6 WINDSOR LINE REPLACEMENT  
TOWN OF TECUMSEH - 2020 CONSTRUCTION  
FROM C-F TO C-G**

DRAWN BY	ENBRIDGE DRAFTER	DATE	2018:06:05	PLOT SPEC:	1:1000
CHECKED BY	ENBRIDGE ENGINEER	DATE	2020:05:25	CAD CORE:	PL2429-AL-059.dgn
APPROVED BY		DATE		FILE REVISION DATE	2020:05:25

SIZE STRIP	SHEET N/A	DRAWING No.	PL2429-AL-059
------------	-----------	-------------	---------------

A B C D E F G H J K L M N O P Q

TOWNSHIP OF TILBURY  
LOT 12, CONCESSION 8

GRACEY SIDE ROAD (COUNTY RD 37)

GRACEY SIDE ROAD (COUNTY RD 37)

ENBRIDGE EASEMENT

LAKESHORE RD 309

LAKESHORE RD 309

**LEGEND**

- PROPOSED NPS 6 PIPELINE (3450 kPa) - - - - -
- EXISTING NPS 10 WINDSOR PIPELINE - - - - -
- EXISTING PIPELINE TO BE REMOVED/ABANDONED - - - - -
- EXISTING ENBRIDGE EASEMENT - - - - -
- PROPOSED ENBRIDGE EASEMENT - - - - -
- NEW PROPOSED ENBRIDGE EASEMENT - - - - -
- TEMPORARY ENBRIDGE EASEMENT - - - - -
- NEW TEMPORARY EASEMENT - - - - -
- MINIMUM DISTURBANCE ZONE - - - - -
- EXISTING DRAIN/STREAM/WATERCOURSE - - - - -



**DESIGN PARAMETERS**

ENGINEER:

NO.	DATE	BY	APPD	REMARKS
E	2020-07-17	M.J.W.	B.N.W.	OEB FILING 5
D	2020-05-25	M.J.W.	B.N.W.	OEB FILING 4
C	2020-04-03	M.J.W.	B.N.W.	OEB FILING 3
B	2019-11-01	M.J.W.	G.C.	OEB FILING 2
A	2019-07-18	M.J.W.	G.C.	OEB FILING

**ENBRIDGE**  
*Life Takes Energy*

**NPS 6 WINDSOR LINE REPLACEMENT  
TOWN OF TECUMSEH - 2020 CONSTRUCTION  
FROM C-F TO C-G**

DRAWN BY	ENBRIDGE DRAFTER	DATE	2018:06:05	PLOT SPEC:	1:1000
CHECKED BY	ENBRIDGE ENGINEER	DATE	2020:07:17	CAD CORE:	PL2429-AL-059.dgn
APPROVED BY		DATE		FILE REVISION DATE	2020:07:17

SIZE STRIP	SHEET N/A	DRAWING No.	PL2429-AL-059
------------	-----------	-------------	---------------

A B C D E F G H J K L M N O P Q

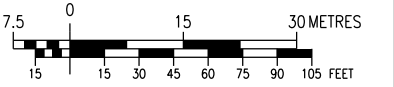
TOWNSHIP OF TILBURY  
LOT 13, CONCESSION 8

LAKESHORE RD 309

LAKESHORE RD 309

**LEGEND**

- PROPOSED NPS 6 PIPELINE (3450 kPa) - - - - -
- EXISTING NPS 10 WINDSOR PIPELINE - - - - -
- EXISTING PIPELINE TO BE REMOVED/ABANDONED - - - - -
- EXISTING ENBRIDGE EASEMENT - - - - -
- PROPOSED ENBRIDGE EASEMENT - - - - -
- NEW PROPOSED ENBRIDGE EASEMENT - - - - -
- TEMPORARY ENBRIDGE EASEMENT - - - - -
- NEW TEMPORARY EASEMENT - - - - -
- MINIMUM DISTURBANCE ZONE - - - - -
- EXISTING DRAIN/STREAM/WATERCOURSE - - - - -



NO.	DATE	BY	APPD	REMARKS
D	2020-05-25	M.J.W.	B.N.W.	OEB FILING 4
C	2020-04-03	M.J.W.	B.N.W.	OEB FILING 3
B	2019-11-01	M.J.W.	G.C.	OEB FILING 2
A	2019-07-18	M.J.W.	G.C.	OEB FILING

**DESIGN PARAMETERS**

DESIGNED TO CSA Z462-15  
DESIGN PRESSURE: 3450 kPa

ENGINEER:

**REVISIONS**



NPS 6 WINDSOR LINE REPLACEMENT  
TOWN OF TECUMSEH - 2020 CONSTRUCTION  
FROM C-G TO C-H

DRAWN BY	ENBRIDGE DRAFTER	DATE	2018:06:05	PLT SPEC:	1:1000
CHECKED BY	ENBRIDGE ENGINEER	DATE	2020:05:25	CAD CORE:	PL2429-AL-060.dgn
APPROVED BY		DATE		FILE REVISION DATE	2020:05:25

SIZE STRIP	SHEET N/A	DRAWING No.	PL 2429-AL-60
------------	-----------	-------------	---------------

TOWNSHIP OF TILBURY  
LOT 13, CONCESSION 8

LAKESHORE RD 309

LAKESHORE RD 309

**LEGEND**

- PROPOSED NPS 6 PIPELINE (3450 kPa) - - - - -
- EXISTING NPS 10 WINDSOR PIPELINE - - - - -
- EXISTING PIPELINE TO BE REMOVED/ABANDONED - - - - -
- EXISTING ENBRIDGE EASEMENT - - - - -
- PROPOSED ENBRIDGE EASEMENT - - - - -
- NEW PROPOSED ENBRIDGE EASEMENT - - - - -
- TEMPORARY ENBRIDGE EASEMENT - - - - -
- NEW TEMPORARY EASEMENT - - - - -
- MINIMUM DISTURBANCE ZONE - - - - -
- EXISTING DRAIN/STREAM/WATERCOURSE - - - - -



NO.	DATE	BY	APPD	REMARKS
E	2020-07-17	M.J.W.	B.N.W.	OEB FILING 5
D	2020-05-25	M.J.W.	B.N.W.	OEB FILING 4
C	2020-04-03	M.J.W.	B.N.W.	OEB FILING 3
B	2019-11-01	M.J.W.	G.C.	OEB FILING 2
A	2019-07-18	M.J.W.	G.C.	OEB FILING

**DESIGN PARAMETERS**

DESIGNED TO CSA Z462-15  
DESIGN PRESSURE: 3450 kPa

ENGINEER:


**REVISIONS**



NPS 6 WINDSOR LINE REPLACEMENT  
TOWN OF TECUMSEH - 2020 CONSTRUCTION  
FROM C-G TO C-H

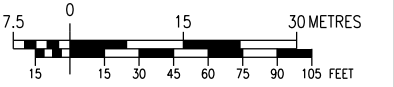
DRAWN BY	ENBRIDGE DRAFTER	DATE	2018:06:05	PLT SPEC:	1:1000
CHECKED BY	ENBRIDGE ENGINEER	DATE	2020:07:17	CAD CORE:	PL2429-AL-060.dgn
APPROVED BY		DATE		FILE REVISION DATE	2020:07:17

SIZE STRIP	SHEET N/A	DRAWING No.	PL 2429-AL-60
------------	-----------	-------------	---------------



**LEGEND**

- PROPOSED NPS 6 PIPELINE (3450 kPa) - - - - -
- EXISTING NPS 10 WINDSOR PIPELINE - - - - -
- EXISTING PIPELINE TO BE REMOVED/ABANDONED - - - - -
- EXISTING ENBRIDGE EASEMENT - - - - -
- PROPOSED ENBRIDGE EASEMENT - - - - -
- NEW PROPOSED ENBRIDGE EASEMENT - - - - -
- TEMPORARY ENBRIDGE EASEMENT - - - - -
- NEW TEMPORARY EASEMENT - - - - -
- MINIMUM DISTURBANCE ZONE - - - - -
- EXISTING DRAIN/STREAM/WATERCOURSE - - - - -



NO.	DATE	BY	APPD.	REMARKS
D	2020-05-25	M.J.W.	B.N.W.	OEB FILING 4
C	2020-04-03	M.J.W.	B.N.W.	OEB FILING 3
D	2019-11-01	M.J.W.	G.C.	OEB FILING 2
A	2019-07-18	M.J.W.	G.C.	OEB FILING

**DESIGN PARAMETERS**

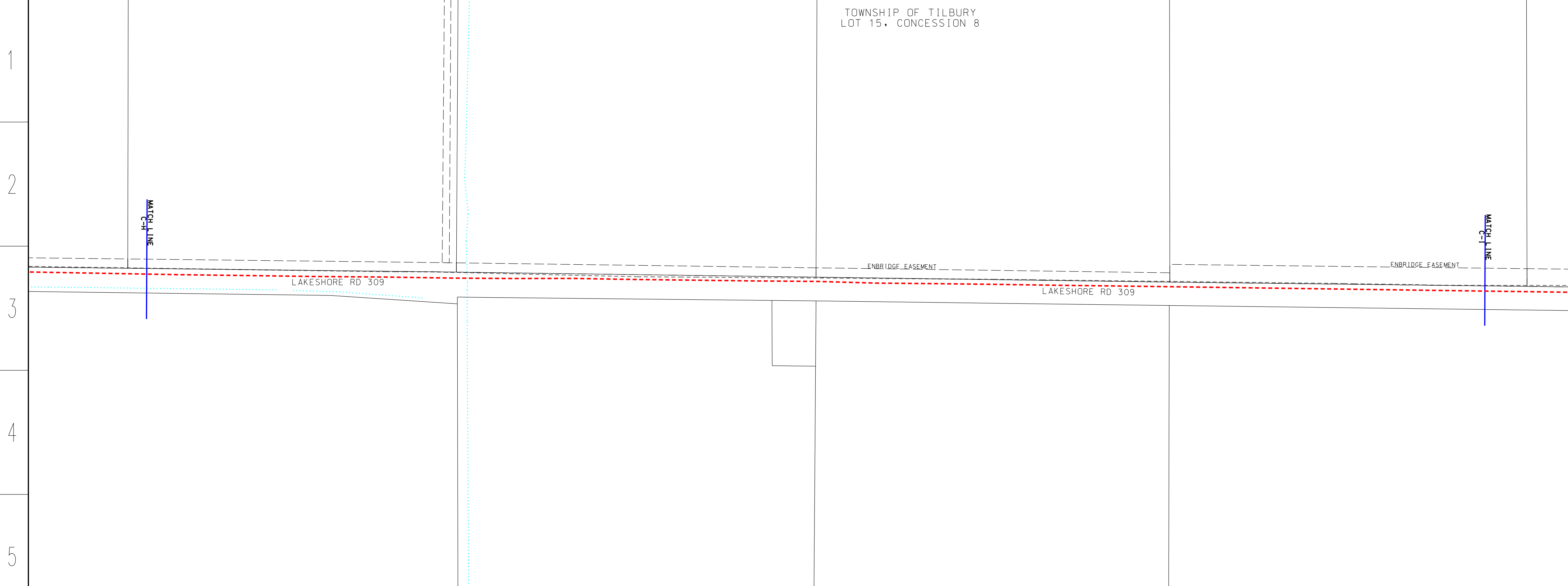
ENGINEER:

**ENBRIDGE**  
*Life Takes Energy*

**NPS 6 WINDSOR LINE REPLACEMENT  
TOWN OF TECUMSEH - 2020 CONSTRUCTION  
FROM C-H TO C-1**

DRAWN BY	ENBRIDGE DRAFTER	DATE	2018:06:05	PLOT SPEC:	1:1000
CHECKED BY	ENBRIDGE ENGINEER	DATE	2020:05:25	CAD CORE:	PL2429-AL-061.dgn
APPROVED BY		DATE		FILE REVISION DATE	2020:05:25

SIZE STRIP: N/A SHEET: N/A DRAWING NO.: PL2429-AL-61



**LEGEND**

- PROPOSED NPS 6 PIPELINE (3450 kPa) - - - - -
- EXISTING NPS 10 WINDSOR PIPELINE - - - - -
- EXISTING PIPELINE TO BE REMOVED/ABANDONED - - - - -
- EXISTING ENBRIDGE EASEMENT - - - - -
- PROPOSED ENBRIDGE EASEMENT - - - - -
- NEW PROPOSED ENBRIDGE EASEMENT - - - - -
- TEMPORARY ENBRIDGE EASEMENT - - - - -
- NEW TEMPORARY EASEMENT - - - - -
- MINIMUM DISTURBANCE ZONE - - - - -
- EXISTING DRAIN/STREAM/WATERCOURSE - - - - -



NO.	DATE	BY	APPD.	REMARKS
E	2020-07-17	M.J.W.	B.N.W.	OEB FILING 5
D	2020-05-25	M.J.W.	B.N.W.	OEB FILING 4
C	2020-04-03	M.J.W.	B.N.W.	OEB FILING 3
D	2019-11-01	M.J.W.	G.C.	OEB FILING 2
A	2019-07-18	M.J.W.	G.C.	OEB FILING

**DESIGN PARAMETERS**

ENGINEER:

**ENBRIDGE**  
*Life Takes Energy*

**NPS 6 WINDSOR LINE REPLACEMENT  
TOWN OF TECUMSEH - 2020 CONSTRUCTION  
FROM C-H TO C-1**

DRAWN BY	ENBRIDGE DRAFTER	DATE	2018:06:05	PLOT SPEC:	1:1000
CHECKED BY	ENBRIDGE ENGINEER	DATE	2020:07:17	CAD CORE:	PL2429-AL-061.dgn
APPROVED BY		DATE		FILE REVISION DATE	2020:07:17

SIZE STRIP: N/A SHEET: N/A DRAWING NO.: PL2429-AL-61

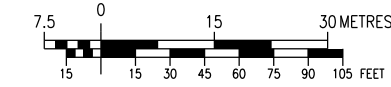




TOWNSHIP OF TILBURY  
LOT 17, CONCESSION 8

**LEGEND**

- PROPOSED NPS 6 PIPELINE (3450 kPa) - - - - -
- EXISTING NPS 10 WINDSOR PIPELINE - - - - -
- EXISTING PIPELINE TO BE REMOVED/ABANDONED - - - - -
- PROPOSED ENBRIDGE EASEMENT - - - - -
- NEW PROPOSED ENBRIDGE EASEMENT - - - - -
- TEMPORARY ENBRIDGE EASEMENT - - - - -
- NEW TEMPORARY EASEMENT - - - - -
- MINIMUM DISTURBANCE ZONE - - - - -
- EXISTING DRAIN/STREAM/WATERCOURSE - - - - -



**DESIGN PARAMETERS**

ENGINEER:

NO.	DATE	BY	APPD	REMARKS
D	2020-05-25	M.J.W.	B.N.W.	OEB FILING 4
C	2020-04-03	M.J.W.	B.N.W.	OEB FILING 3
B	2019-11-01	M.J.W.	G.C.	OEB FILING 2
A	2019-07-18	M.J.W.	G.C.	OEB FILING

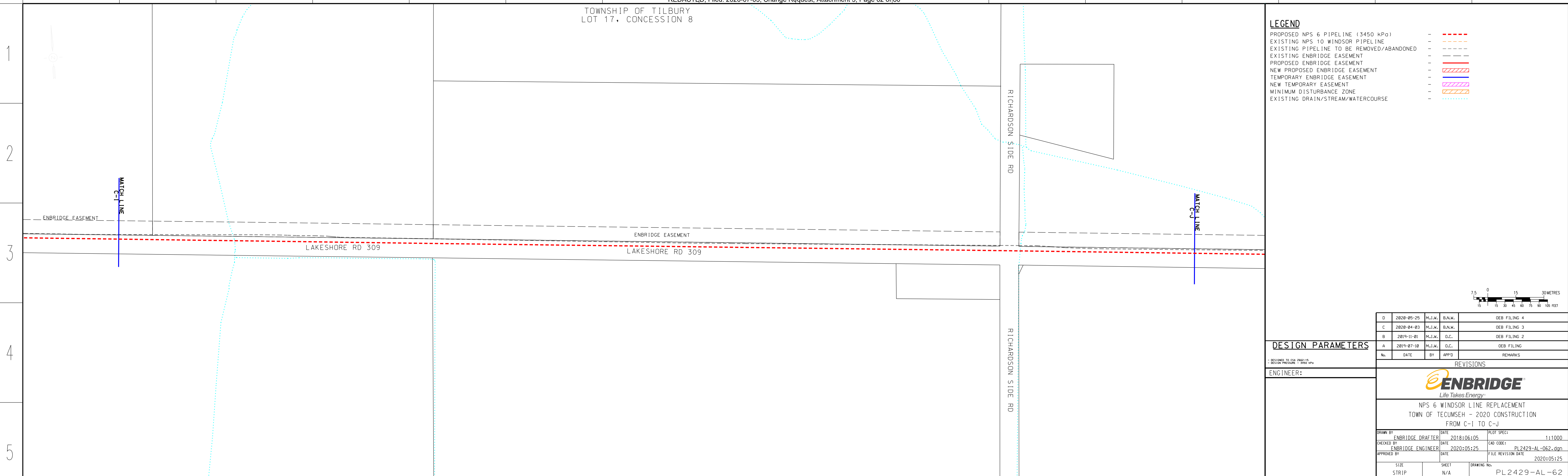
**REVISIONS**

**ENBRIDGE**  
*Life Takes Energy*

**NPS 6 WINDSOR LINE REPLACEMENT  
TOWN OF TECUMSEH - 2020 CONSTRUCTION  
FROM C-1 TO C-J**

DRAWN BY	ENBRIDGE DRAFTER	DATE	2018:06:05	PLOT SPEC:	1:1000
CHECKED BY	ENBRIDGE ENGINEER	DATE	2020:05:25	CAD CODE:	PL2429-AL-062.dgn
APPROVED BY		DATE		FILE REVISION DATE	2020:05:25

SIZE STRIP	SHEET N/A	DRAWING No.	PL2429-AL-62
------------	-----------	-------------	--------------



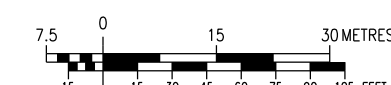
A B C D E F G H J K L M N O P Q

A B C D E F G H J K L M N O P Q

TOWNSHIP OF TILBURY  
LOT 17, CONCESSION 8

**LEGEND**

- PROPOSED NPS 6 PIPELINE (3450 kPa) - - - - -
- EXISTING NPS 10 WINDSOR PIPELINE - - - - -
- EXISTING PIPELINE TO BE REMOVED/ABANDONED - - - - -
- PROPOSED ENBRIDGE EASEMENT - - - - -
- NEW PROPOSED ENBRIDGE EASEMENT - - - - -
- TEMPORARY ENBRIDGE EASEMENT - - - - -
- NEW TEMPORARY EASEMENT - - - - -
- MINIMUM DISTURBANCE ZONE - - - - -
- EXISTING DRAIN/STREAM/WATERCOURSE - - - - -



**DESIGN PARAMETERS**

ENGINEER:

NO.	DATE	BY	APPD	REMARKS
E	2020-07-17	M.J.W.	B.N.W.	OEB FILING 5
D	2020-05-25	M.J.W.	B.N.W.	OEB FILING 4
C	2020-04-03	M.J.W.	B.N.W.	OEB FILING 3
B	2019-11-01	M.J.W.	G.C.	OEB FILING 2
A	2019-07-18	M.J.W.	G.C.	OEB FILING

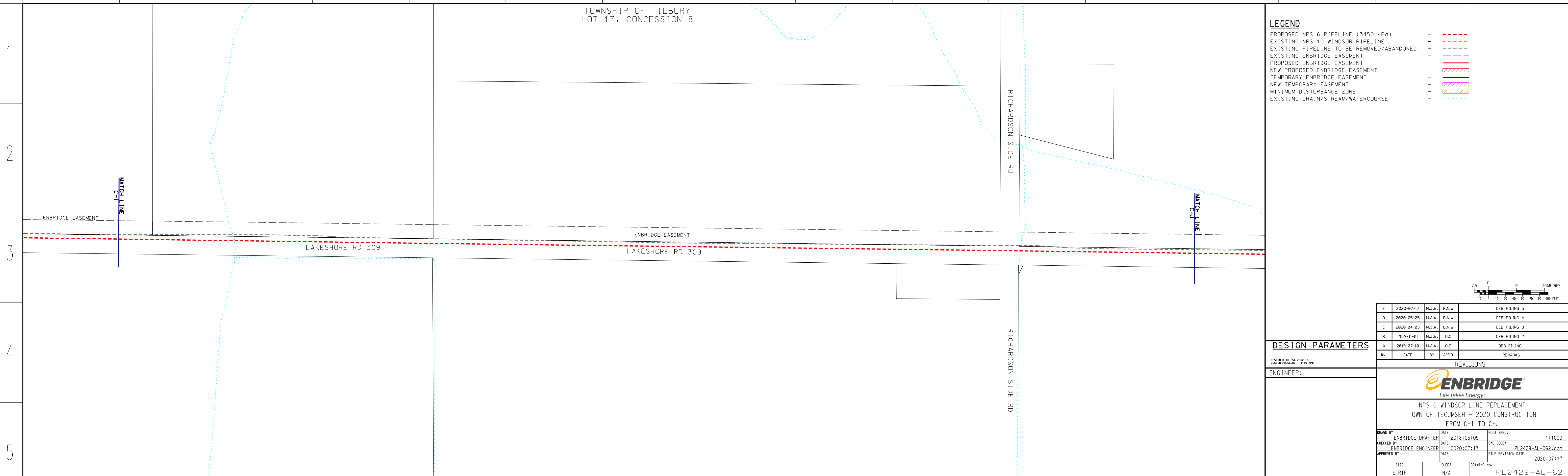
**REVISIONS**

**ENBRIDGE**  
*Life Takes Energy*

**NPS 6 WINDSOR LINE REPLACEMENT  
TOWN OF TECUMSEH - 2020 CONSTRUCTION  
FROM C-1 TO C-J**

DRAWN BY	ENBRIDGE DRAFTER	DATE	2018:06:05	PLOT SPEC:	1:1000
CHECKED BY	ENBRIDGE ENGINEER	DATE	2020:07:17	CAD CODE:	PL2429-AL-062.dgn
APPROVED BY		DATE		FILE REVISION DATE	2020:07:17

SIZE STRIP	SHEET N/A	DRAWING No.	PL2429-AL-62
------------	-----------	-------------	--------------



A B C D E F G H J K L M N O P Q

A B C D E F G H J K L M N O P Q

TOWNSHIP OF TILBURY  
LOT 19, CONCESSION 8

LEGEND

- PROPOSED NPS 6 PIPELINE (3450 kPa) - - - - -
- EXISTING NPS 10 WINDSOR PIPELINE - - - - -
- EXISTING PIPELINE TO BE REMOVED/ABANDONED - - - - -
- EXISTING ENBRIDGE EASEMENT - - - - -
- PROPOSED ENBRIDGE EASEMENT - - - - -
- NEW PROPOSED ENBRIDGE EASEMENT - - - - -
- TEMPORARY ENBRIDGE EASEMENT - - - - -
- NEW TEMPORARY EASEMENT - - - - -
- MINIMUM DISTURBANCE ZONE - - - - -
- EXISTING DRAIN/STREAM/WATERCOURSE - - - - -

PIN: 75079-0047

PIN: 75079-0055

DESIGN PARAMETERS

ENGINEER:

NO.	DATE	BY	APPD	REMARKS
D	2020-05-25	M.J.W.	B.N.W.	OEB FILING 4
C	2020-04-03	M.J.W.	B.N.W.	OEB FILING 3
B	2019-11-01	M.J.W.	G.C.	OEB FILING 2
A	2019-07-18	M.J.W.	G.C.	OEB FILING

NO.	DATE	BY	APPD	REMARKS
E	2020-07-17	M.J.W.	B.N.W.	OEB FILING 5
D	2020-05-25	M.J.W.	B.N.W.	OEB FILING 4
C	2020-04-03	M.J.W.	B.N.W.	OEB FILING 3
B	2019-11-01	M.J.W.	G.C.	OEB FILING 2
A	2019-07-18	M.J.W.	G.C.	OEB FILING

SIZE STRIP	SHEET N/A	DRAWING NO.
		PL 2429-AL-63

NO.	DATE	BY	APPD	REMARKS
E	2020-07-17	M.J.W.	B.N.W.	OEB FILING 5
D	2020-05-25	M.J.W.	B.N.W.	OEB FILING 4
C	2020-04-03	M.J.W.	B.N.W.	OEB FILING 3
B	2019-11-01	M.J.W.	G.C.	OEB FILING 2
A	2019-07-18	M.J.W.	G.C.	OEB FILING

NO.	DATE	BY	APPD	REMARKS
E	2020-07-17	M.J.W.	B.N.W.	OEB FILING 5
D	2020-05-25	M.J.W.	B.N.W.	OEB FILING 4
C	2020-04-03	M.J.W.	B.N.W.	OEB FILING 3
B	2019-11-01	M.J.W.	G.C.	OEB FILING 2
A	2019-07-18	M.J.W.	G.C.	OEB FILING

NO.	DATE	BY	APPD	REMARKS
E	2020-07-17	M.J.W.	B.N.W.	OEB FILING 5
D	2020-05-25	M.J.W.	B.N.W.	OEB FILING 4
C	2020-04-03	M.J.W.	B.N.W.	OEB FILING 3
B	2019-11-01	M.J.W.	G.C.	OEB FILING 2
A	2019-07-18	M.J.W.	G.C.	OEB FILING

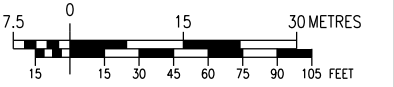
NO.	DATE	BY	APPD	REMARKS
E	2020-07-17	M.J.W.	B.N.W.	OEB FILING 5
D	2020-05-25	M.J.W.	B.N.W.	OEB FILING 4
C	2020-04-03	M.J.W.	B.N.W.	OEB FILING 3
B	2019-11-01	M.J.W.	G.C.	OEB FILING 2
A	2019-07-18	M.J.W.	G.C.	OEB FILING

NO.	DATE	BY	APPD	REMARKS
E	2020-07-17	M.J.W.	B.N.W.	OEB FILING 5
D	2020-05-25	M.J.W.	B.N.W.	OEB FILING 4
C	2020-04-03	M.J.W.	B.N.W.	OEB FILING 3
B	2019-11-01	M.J.W.	G.C.	OEB FILING 2
A	2019-07-18	M.J.W.	G.C.	OEB FILING

NO.	DATE	BY	APPD	REMARKS
E	2020-07-17	M.J.W.	B.N.W.	OEB FILING 5
D	2020-05-25	M.J.W.	B.N.W.	OEB FILING 4
C	2020-04-03	M.J.W.	B.N.W.	OEB FILING 3
B	2019-11-01	M.J.W.	G.C.	OEB FILING 2
A	2019-07-18	M.J.W.	G.C.	OEB FILING

NO.	DATE	BY	APPD	REMARKS
E	2020-07-17	M.J.W.	B.N.W.	OEB FILING 5
D	2020-05-25	M.J.W.	B.N.W.	OEB FILING 4
C	2020-04-03	M.J.W.	B.N.W.	OEB FILING 3
B	2019-11-01	M.J.W.	G.C.	OEB FILING 2
A	2019-07-18	M.J.W.	G.C.	OEB FILING

NO.	DATE	BY	APPD	REMARKS
E	2020-07-17	M.J.W.	B.N.W.	OEB FILING 5
D	2020-05-25	M.J.W.	B.N.W.	OEB FILING 4
C	2020-04-03	M.J.W.	B.N.W.	OEB FILING 3
B	2019-11-01	M.J.W.	G.C.	OEB FILING 2
A	2019-07-18	M.J.W.	G.C.	OEB FILING



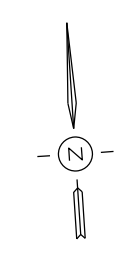
10x10 IRR  
0.03 ACRES

LAKESHORE RD 309

ENBRIDGE EASEMENT

MATCH LINE  
C-J

MATCH LINE  
C-K



1

2

3

4

5

A B C D E F G H J K L M N O P Q

A B C D E F G H J K L M N O P Q

TOWNSHIP OF TILBURY  
LOT 19, CONCESSION 8

LEGEND

- PROPOSED NPS 6 PIPELINE (3450 kPa) - - - - -
- EXISTING NPS 10 WINDSOR PIPELINE - - - - -
- EXISTING PIPELINE TO BE REMOVED/ABANDONED - - - - -
- EXISTING ENBRIDGE EASEMENT - - - - -
- PROPOSED ENBRIDGE EASEMENT - - - - -
- NEW PROPOSED ENBRIDGE EASEMENT - - - - -
- TEMPORARY ENBRIDGE EASEMENT - - - - -
- NEW TEMPORARY EASEMENT - - - - -
- MINIMUM DISTURBANCE ZONE - - - - -
- EXISTING DRAIN/STREAM/WATERCOURSE - - - - -

PIN: 75079-0047

PIN: 75079-0055

DESIGN PARAMETERS

ENGINEER:

NO.	DATE	BY	APPD	REMARKS
E	2020-07-17	M.J.W.	B.N.W.	OEB FILING 5
D	2020-05-25	M.J.W.	B.N.W.	OEB FILING 4
C	2020-04-03	M.J.W.	B.N.W.	OEB FILING 3
B	2019-11-01	M.J.W.	G.C.	OEB FILING 2
A	2019-07-18	M.J.W.	G.C.	OEB FILING

NO.	DATE	BY	APPD	REMARKS
E	2020-07-17	M.J.W.	B.N.W.	OEB FILING 5
D	2020-05-25	M.J.W.	B.N.W.	OEB FILING 4
C	2020-04-03	M.J.W.	B.N.W.	OEB FILING 3
B	2019-11-01	M.J.W.	G.C.	OEB FILING 2
A	2019-07-18	M.J.W.	G.C.	OEB FILING

NO.	DATE	BY	APPD	REMARKS
E	2020-07-17	M.J.W.	B.N.W.	OEB FILING 5
D	2020-05-25	M.J.W.	B.N.W.	OEB FILING 4
C	2020-04-03	M.J.W.	B.N.W.	OEB FILING 3
B	2019-11-01	M.J.W.	G.C.	OEB FILING 2
A	2019-07-18	M.J.W.	G.C.	OEB FILING

NO.	DATE	BY	APPD	REMARKS
E	2020-07-17	M.J.W.	B.N.W.	OEB FILING 5
D	2020-05-25	M.J.W.	B.N.W.	OEB FILING 4
C	2020-04-03	M.J.W.	B.N.W.	OEB FILING 3
B	2019-11-01	M.J.W.	G.C.	OEB FILING 2
A	2019-07-18	M.J.W.	G.C.	OEB FILING



10x10 IRR  
0.03 ACRES

LAKESHORE RD 309

ENBRIDGE EASEMENT

MATCH LINE  
C-J

MATCH LINE  
C-K

1


2

3

4

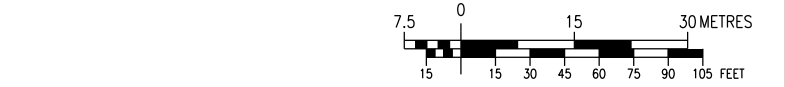
5

A B C D E F G H J K L M N O P Q



**LEGEND**

- PROPOSED NPS 6 PIPELINE (3450 kPa) - - - - -
- EXISTING NPS 10 WINDSOR PIPELINE - - - - -
- EXISTING PIPELINE TO BE REMOVED/ABANDONED - - - - -
- EXISTING ENBRIDGE EASEMENT - - - - -
- PROPOSED ENBRIDGE EASEMENT - - - - -
- NEW PROPOSED ENBRIDGE EASEMENT - - - - -
- TEMPORARY ENBRIDGE EASEMENT - - - - -
- NEW TEMPORARY EASEMENT - - - - -
- MINIMUM DISTURBANCE ZONE - - - - -
- EXISTING DRAIN/STREAM/WATERCOURSE - - - - -



NO.	DATE	BY	APPD	REMARKS
D	2020-05-25	M.J.W.	B.N.W.	OEB FILING 4
C	2020-04-03	M.J.W.	B.N.W.	OEB FILING 3
B	2019-11-01	M.J.W.	G.C.	OEB FILING 2
A	2019-07-18	M.J.W.	G.C.	OEB FILING

**DESIGN PARAMETERS**

ENGINEER:

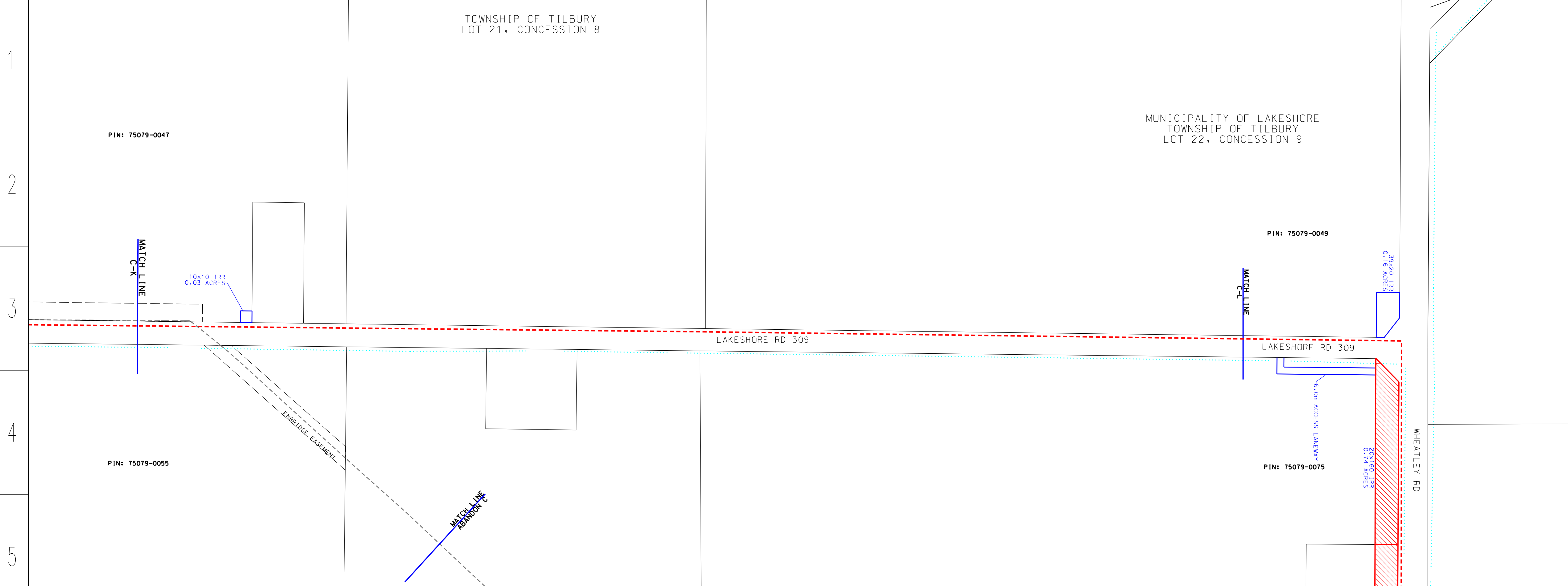
**REVISIONS**

**ENBRIDGE**  
Life Takes Energy

NPS 6 WINDSOR LINE REPLACEMENT  
TOWN OF TECUMSEH - 2020 CONSTRUCTION  
FROM C-K TO C-L

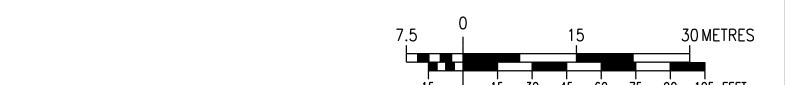
DRWN BY	ENBRIDGE DRAFTER	DATE	2018:06:05	PLT SPEC:	1:1000
CHECKED BY	ENBRIDGE ENGINEER	DATE	2020:05:25	CAD CORE:	PL2429-AL-064.dgn
APPROVED BY		DATE	2020:05:25	FILE REVISION DATE	2020:05:25

SIZE STRIP	SHEET N/A	DRAWING NO.	PL2429-AL-064
------------	-----------	-------------	---------------



**LEGEND**

- PROPOSED NPS 6 PIPELINE (3450 kPa) - - - - -
- EXISTING NPS 10 WINDSOR PIPELINE - - - - -
- EXISTING PIPELINE TO BE REMOVED/ABANDONED - - - - -
- EXISTING ENBRIDGE EASEMENT - - - - -
- PROPOSED ENBRIDGE EASEMENT - - - - -
- NEW PROPOSED ENBRIDGE EASEMENT - - - - -
- TEMPORARY ENBRIDGE EASEMENT - - - - -
- NEW TEMPORARY EASEMENT - - - - -
- MINIMUM DISTURBANCE ZONE - - - - -
- EXISTING DRAIN/STREAM/WATERCOURSE - - - - -



NO.	DATE	BY	APPD	REMARKS
E	2020-07-17	M.J.W.	B.N.W.	OEB FILING 5
D	2020-05-25	M.J.W.	B.N.W.	OEB FILING 4
C	2020-04-03	M.J.W.	B.N.W.	OEB FILING 3
B	2019-11-01	M.J.W.	G.C.	OEB FILING 2
A	2019-07-18	M.J.W.	G.C.	OEB FILING

**DESIGN PARAMETERS**

ENGINEER:

**REVISIONS**


**ENBRIDGE**  
Life Takes Energy

NPS 6 WINDSOR LINE REPLACEMENT  
TOWN OF TECUMSEH - 2020 CONSTRUCTION  
FROM C-K TO C-L

DRWN BY	ENBRIDGE DRAFTER	DATE	2018:06:05	PLT SPEC:	1:1000
CHECKED BY	ENBRIDGE ENGINEER	DATE	2020:07:17	CAD CORE:	PL2429-AL-064.dgn
APPROVED BY		DATE	2020:07:17	FILE REVISION DATE	2020:07:17

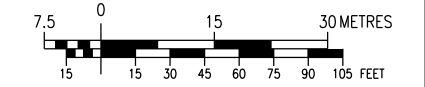
SIZE STRIP	SHEET N/A	DRAWING NO.	PL2429-AL-064
------------	-----------	-------------	---------------





**LEGEND**

- PROPOSED NPS 6 PIPELINE (3450 kPa) - - - - -
- EXISTING NPS 10 WINDSOR PIPELINE - - - - -
- EXISTING PIPELINE TO BE REMOVED/ABANDONED - - - - -
- PROPOSED ENBRIDGE EASEMENT - - - - -
- NEW PROPOSED ENBRIDGE EASEMENT - - - - -
- TEMPORARY ENBRIDGE EASEMENT - - - - -
- NEW TEMPORARY EASEMENT - - - - -
- MINIMUM DISTURBANCE ZONE - - - - -
- EXISTING DRAIN/STREAM/WATERCOURSE - - - - -



**DESIGN PARAMETERS**

NO.	DATE	BY	APPD	REMARKS

**REVISIONS**

NO.	DATE	BY	APPD	REMARKS
D	2020-05-25	M.J.W.	B.N.W.	OEB FILING 4
C	2020-04-03	M.J.W.	B.N.W.	OEB FILING 3
D	2019-11-01	M.J.W.	G.C.	OEB FILING 2
A	2019-07-18	M.J.W.	G.C.	OEB FILING

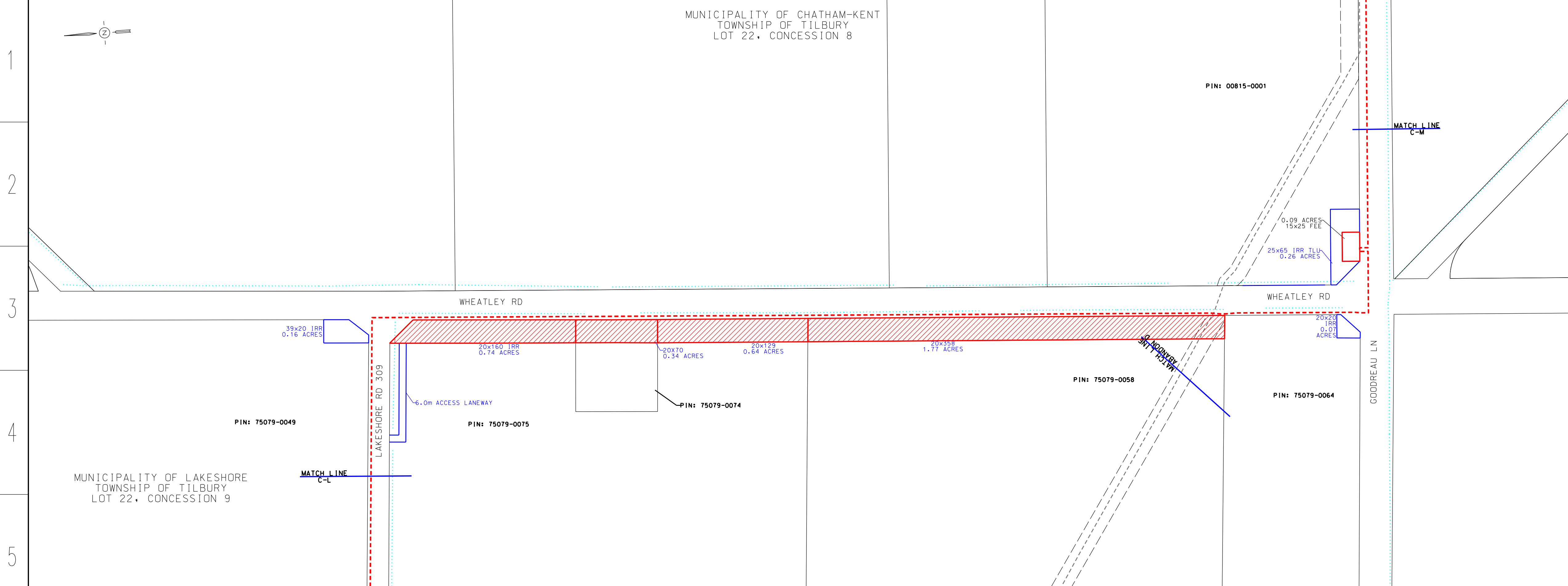
**ENGINEER:**

**ENBRIDGE**  
Life Takes Energy

**NPS 6 WINDSOR LINE REPLACEMENT**  
TOWN OF LAKESHORE/CHATHAM-KENT - 2020 CONSTRUCTION  
FROM C-L TO C-M

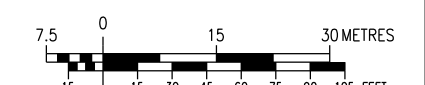
DRAWN BY	ENBRIDGE DRAFTER	DATE	2018:06:05	PLOT SPEC:	1:1000
CHECKED BY	ENBRIDGE ENGINEER	DATE	2020:05:25	CAD CODE:	PL2429-AL-065.dgn
APPROVED BY		DATE		FILE REVISION DATE	2020:05:25

SIZE STRIP	SHEET N/A	DRAWING NO.	PL2429-AL-065
------------	-----------	-------------	---------------



**LEGEND**

- PROPOSED NPS 6 PIPELINE (3450 kPa) - - - - -
- EXISTING NPS 10 WINDSOR PIPELINE - - - - -
- EXISTING PIPELINE TO BE REMOVED/ABANDONED - - - - -
- PROPOSED ENBRIDGE EASEMENT - - - - -
- NEW PROPOSED ENBRIDGE EASEMENT - - - - -
- TEMPORARY ENBRIDGE EASEMENT - - - - -
- NEW TEMPORARY EASEMENT - - - - -
- MINIMUM DISTURBANCE ZONE - - - - -
- EXISTING DRAIN/STREAM/WATERCOURSE - - - - -



**DESIGN PARAMETERS**

NO.	DATE	BY	APPD	REMARKS

**REVISIONS**

NO.	DATE	BY	APPD	REMARKS
E	2020-07-17	M.J.W.	B.N.W.	OEB FILING 5
D	2020-05-25	M.J.W.	B.N.W.	OEB FILING 4
C	2020-04-03	M.J.W.	B.N.W.	OEB FILING 3
D	2019-11-01	M.J.W.	G.C.	OEB FILING 2
A	2019-07-18	M.J.W.	G.C.	OEB FILING

**ENGINEER:**

**ENBRIDGE**  
Life Takes Energy

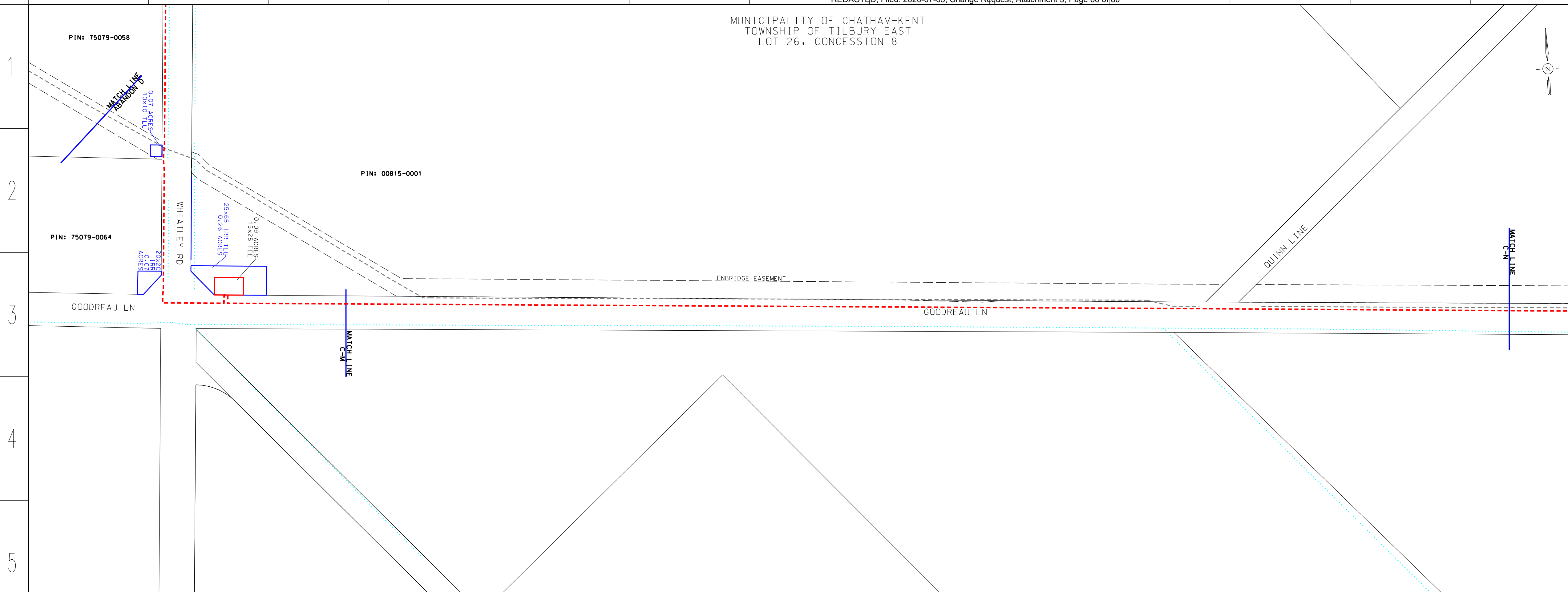
**NPS 6 WINDSOR LINE REPLACEMENT**  
TOWN OF LAKESHORE/CHATHAM-KENT - 2020 CONSTRUCTION  
FROM C-L TO C-M

DRAWN BY	ENBRIDGE DRAFTER	DATE	2018:06:05	PLOT SPEC:	1:1000
CHECKED BY	ENBRIDGE ENGINEER	DATE	2020:07:17	CAD CODE:	PL2429-AL-065.dgn
APPROVED BY		DATE		FILE REVISION DATE	2020:07:17

SIZE STRIP	SHEET N/A	DRAWING NO.	PL2429-AL-065
------------	-----------	-------------	---------------

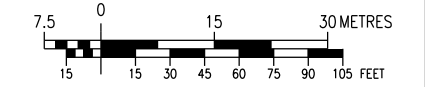


MUNICIPALITY OF CHATHAM-KENT  
TOWNSHIP OF TILBURY EAST  
LOT 26, CONCESSION 8



**LEGEND**

- PROPOSED NPS 6 PIPELINE (3450 kPa) - - - - -
- EXISTING NPS 10 WINDSOR PIPELINE - - - - -
- EXISTING PIPELINE TO BE REMOVED/ABANDONED - - - - -
- EXISTING ENBRIDGE EASEMENT - - - - -
- PROPOSED ENBRIDGE EASEMENT - - - - -
- NEW PROPOSED ENBRIDGE EASEMENT - - - - -
- TEMPORARY ENBRIDGE EASEMENT - - - - -
- NEW TEMPORARY EASEMENT - - - - -
- MINIMUM DISTURBANCE ZONE - - - - -
- EXISTING DRAIN/STREAM/WATERCOURSE - - - - -



NO.	DATE	BY	APPD	REMARKS
D	2020-05-25	M.J.W.	B.N.W.	OEB FILING 4
C	2020-04-03	M.J.W.	B.N.W.	OEB FILING 3
B	2019-11-01	M.J.W.	G.C.	OEB FILING 2
A	2019-07-18	M.J.W.	G.C.	OEB FILING

**DESIGN PARAMETERS**


ENGINEER:

**ENBRIDGE**  
*Life Takes Energy*

**NPS 6 WINDSOR LINE REPLACEMENT**  
MUNICIPALITY OF CHATHAM-KENT - 2020 CONSTRUCTION  
FROM C-M TO C-N

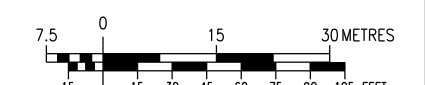
DRAWN BY	ENBRIDGE DRAFTER	DATE	2018:06:05	PLT SPEC:	1:1000
CHECKED BY	ENBRIDGE ENGINEER	DATE	2020:05:25	CAD CORE:	PL2429-AL-066.dgn
APPROVED BY		DATE		FILE REVISION DATE	2020:05:25

SIZE	SHEET	DRAWING No.
STRIP	N/A	PL2429-AL-066



**LEGEND**

- PROPOSED NPS 6 PIPELINE (3450 kPa) - - - - -
- EXISTING NPS 10 WINDSOR PIPELINE - - - - -
- EXISTING PIPELINE TO BE REMOVED/ABANDONED - - - - -
- EXISTING ENBRIDGE EASEMENT - - - - -
- PROPOSED ENBRIDGE EASEMENT - - - - -
- NEW PROPOSED ENBRIDGE EASEMENT - - - - -
- TEMPORARY ENBRIDGE EASEMENT - - - - -
- NEW TEMPORARY EASEMENT - - - - -
- MINIMUM DISTURBANCE ZONE - - - - -
- EXISTING DRAIN/STREAM/WATERCOURSE - - - - -



NO.	DATE	BY	APPD	REMARKS
E	2020-07-17	M.J.W.	B.N.W.	OEB FILING 5
D	2020-05-25	M.J.W.	B.N.W.	OEB FILING 4
C	2020-04-03	M.J.W.	B.N.W.	OEB FILING 3
B	2019-11-01	M.J.W.	G.C.	OEB FILING 2
A	2019-07-18	M.J.W.	G.C.	OEB FILING

**DESIGN PARAMETERS**

ENGINEER:

**ENBRIDGE**  
*Life Takes Energy*

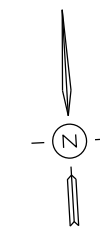
**NPS 6 WINDSOR LINE REPLACEMENT**  
MUNICIPALITY OF CHATHAM-KENT - 2020 CONSTRUCTION  
FROM C-M TO C-N

DRAWN BY	ENBRIDGE DRAFTER	DATE	2018:06:05	PLT SPEC:	1:1000
CHECKED BY	ENBRIDGE ENGINEER	DATE	2020:07:17	CAD CORE:	PL2429-AL-066.dgn
APPROVED BY		DATE		FILE REVISION DATE	2020:07:17

SIZE	SHEET	DRAWING No.
STRIP	N/A	PL2429-AL-066

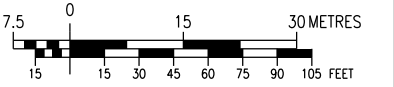


MUNICIPALITY OF CHATHAM-KENT  
TOWNSHIP OF TILBURY EAST  
LOT 26, CONCESSION 9



**LEGEND**

- PROPOSED NPS 6 PIPELINE (3450 kPa) - - - - -
- EXISTING NPS 10 WINDSOR PIPELINE - - - - -
- EXISTING PIPELINE TO BE REMOVED/ABANDONED - - - - -
- EXISTING ENBRIDGE EASEMENT - - - - -
- PROPOSED ENBRIDGE EASEMENT - - - - -
- NEW PROPOSED ENBRIDGE EASEMENT - - - - -
- TEMPORARY ENBRIDGE EASEMENT - - - - -
- NEW TEMPORARY EASEMENT - - - - -
- MINIMUM DISTURBANCE ZONE - - - - -
- EXISTING DRAIN/STREAM/WATERCOURSE - - - - -



NO.	DATE	BY	APPD	REMARKS
D	2020-05-25	M.J.W.	B.N.W.	OEB FILING 4
C	2020-04-03	M.J.W.	B.N.W.	OEB FILING 3
B	2019-11-01	M.J.W.	G.C.	OEB FILING 2
A	2019-07-18	M.J.W.	G.C.	OEB FILING

**DESIGN PARAMETERS**

ENGINEER:

**ENBRIDGE**  
*Life Takes Energy*

NPS 6 WINDSOR LINE REPLACEMENT  
MUNICIPALITY OF CHATHAM-KENT - 2020 CONSTRUCTION  
FROM C-N TO C-0

DRAWN BY	ENBRIDGE DRAFTER	DATE	2018:06:05	PLOT SPEC:	1:1000
CHECKED BY	ENBRIDGE ENGINEER	DATE	2020:05:25	CAD CORE:	PL2429-AL-067.dgn
APPROVED BY		DATE		FILE REVISION DATE	2020:05:25

SIZE STRIP	SHEET N/A	DRAWING No.	PL2429-AL-067
------------	-----------	-------------	---------------

MATCH LINE  
C-0

MATCH LINE  
C-0

ENBRIDGE EASEMENT

ENBRIDGE EASEMENT

GOODREAD LN

CARLESS RD

1  
2  
3  
4  
5

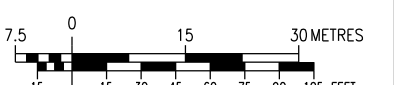
1  
2  
3  
4  
5

A B C D E F G H J K L M N O P Q

MUNICIPALITY OF CHATHAM-KENT  
TOWNSHIP OF TILBURY EAST  
LOT 26, CONCESSION 9

**LEGEND**

- PROPOSED NPS 6 PIPELINE (3450 kPa) - - - - -
- EXISTING NPS 10 WINDSOR PIPELINE - - - - -
- EXISTING PIPELINE TO BE REMOVED/ABANDONED - - - - -
- EXISTING ENBRIDGE EASEMENT - - - - -
- PROPOSED ENBRIDGE EASEMENT - - - - -
- NEW PROPOSED ENBRIDGE EASEMENT - - - - -
- TEMPORARY ENBRIDGE EASEMENT - - - - -
- NEW TEMPORARY EASEMENT - - - - -
- MINIMUM DISTURBANCE ZONE - - - - -
- EXISTING DRAIN/STREAM/WATERCOURSE - - - - -



NO.	DATE	BY	APPD	REMARKS
E	2020-07-17	M.J.W.	B.N.W.	OEB FILING 5
D	2020-05-25	M.J.W.	B.N.W.	OEB FILING 4
C	2020-04-03	M.J.W.	B.N.W.	OEB FILING 3
B	2019-11-01	M.J.W.	G.C.	OEB FILING 2
A	2019-07-18	M.J.W.	G.C.	OEB FILING

**DESIGN PARAMETERS**

ENGINEER:

**ENBRIDGE**  
*Life Takes Energy*

NPS 6 WINDSOR LINE REPLACEMENT  
MUNICIPALITY OF CHATHAM-KENT - 2020 CONSTRUCTION  
FROM C-N TO C-0

DRAWN BY	ENBRIDGE DRAFTER	DATE	2018:06:05	PLOT SPEC:	1:1000
CHECKED BY	ENBRIDGE ENGINEER	DATE	2020:07:17	CAD CORE:	PL2429-AL-067.dgn
APPROVED BY		DATE		FILE REVISION DATE	2020:07:17

SIZE STRIP	SHEET N/A	DRAWING No.	PL2429-AL-067
------------	-----------	-------------	---------------

MATCH LINE  
C-0

MATCH LINE  
C-0

ENBRIDGE EASEMENT

ENBRIDGE EASEMENT

GOODREAD LN

CARLESS RD

1  
2  
3  
4  
5

1  
2  
3  
4  
5

A B C D E F G H J K L M N O P Q

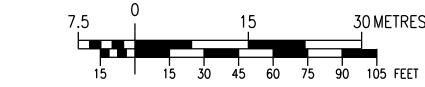
TOWNSHIP OF TILBURY EAST  
LOT 23, CONCESSION 9

**LEGEND**

- PROPOSED NPS 6 PIPELINE (3450 kPa) - - - - -
- EXISTING NPS 10 WINDSOR PIPELINE - - - - -
- EXISTING PIPELINE TO BE REMOVED/ABANDONED - - - - -
- EXISTING ENBRIDGE EASEMENT - - - - -
- PROPOSED ENBRIDGE EASEMENT - - - - -
- NEW PROPOSED ENBRIDGE EASEMENT - - - - -
- TEMPORARY ENBRIDGE EASEMENT - - - - -
- NEW TEMPORARY EASEMENT - - - - -
- MINIMUM DISTURBANCE ZONE - - - - -
- EXISTING DRAIN/STREAM/WATERCOURSE - - - - -

**DESIGN PARAMETERS**

ENGINEER:



NO.	DATE	BY	APPD	REMARKS
1	2020-05-25	M.J.W.	B.N.W.	OEB FILING 4
2	2020-04-03	M.J.W.	B.N.W.	OEB FILING 3
3	2019-11-01	M.J.W.	G.C.	OEB FILING 2
4	2019-07-18	M.J.W.	G.C.	OEB FILING

**REVISIONS**

**ENBRIDGE**  
*Life Takes Energy*

NPS 6 WINDSOR LINE REPLACEMENT  
MUNICIPALITY OF CHATHAM-KENT - 2020 CONSTRUCTION  
FROM C-0 TO C-P

DRAWN BY	ENBRIDGE DRAFTER	DATE	2018:06:05	PLOT SPEC:	1:1000
CHECKED BY	ENBRIDGE ENGINEER	DATE	2020:05:25	CAD CORE:	PL2429-AL-068.dgn
APPROVED BY		DATE	2020:05:25	FILE REVISION DATE	2020:05:25

SIZE STRIP	SHEET N/A	DRAWING No.	PL2429-AL-06B
------------	-----------	-------------	---------------


TOWNSHIP OF TILBURY EAST  
LOT 23, CONCESSION 9

**LEGEND**

- PROPOSED NPS 6 PIPELINE (3450 kPa) - - - - -
- EXISTING NPS 10 WINDSOR PIPELINE - - - - -
- EXISTING PIPELINE TO BE REMOVED/ABANDONED - - - - -
- EXISTING ENBRIDGE EASEMENT - - - - -
- PROPOSED ENBRIDGE EASEMENT - - - - -
- NEW PROPOSED ENBRIDGE EASEMENT - - - - -
- TEMPORARY ENBRIDGE EASEMENT - - - - -
- NEW TEMPORARY EASEMENT - - - - -
- MINIMUM DISTURBANCE ZONE - - - - -
- EXISTING DRAIN/STREAM/WATERCOURSE - - - - -

**DESIGN PARAMETERS**

ENGINEER:



NO.	DATE	BY	APPD	REMARKS
5	2020-07-17	M.J.W.	B.N.W.	OEB FILING 5
4	2020-05-25	M.J.W.	B.N.W.	OEB FILING 4
3	2020-04-03	M.J.W.	B.N.W.	OEB FILING 3
2	2019-11-01	M.J.W.	G.C.	OEB FILING 2
1	2019-07-18	M.J.W.	G.C.	OEB FILING

**REVISIONS**

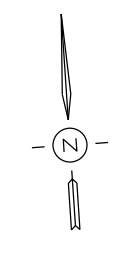
**ENBRIDGE**  
*Life Takes Energy*

NPS 6 WINDSOR LINE REPLACEMENT  
MUNICIPALITY OF CHATHAM-KENT - 2020 CONSTRUCTION  
FROM C-0 TO C-P

DRAWN BY	ENBRIDGE DRAFTER	DATE	2018:06:05	PLOT SPEC:	1:1000
CHECKED BY	ENBRIDGE ENGINEER	DATE	2020:07:17	CAD CORE:	PL2429-AL-068.dgn
APPROVED BY		DATE	2020:07:17	FILE REVISION DATE	2020:07:17

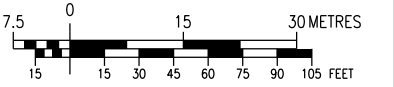
SIZE STRIP	SHEET N/A	DRAWING No.	PL2429-AL-06B
------------	-----------	-------------	---------------

TOWNSHIP OF TILBURY EAST  
LOT 22, CONCESSION 10



**LEGEND**

- PROPOSED NPS 6 PIPELINE (3450 kPa) - - - - -
- EXISTING NPS 10 WINDSOR PIPELINE - - - - -
- EXISTING PIPELINE TO BE REMOVED/ABANDONED - - - - -
- EXISTING ENBRIDGE EASEMENT - - - - -
- PROPOSED ENBRIDGE EASEMENT - - - - -
- NEW PROPOSED ENBRIDGE EASEMENT - - - - -
- TEMPORARY ENBRIDGE EASEMENT - - - - -
- NEW TEMPORARY EASEMENT - - - - -
- MINIMUM DISTURBANCE ZONE - - - - -
- EXISTING DRAIN/STREAM/WATERCOURSE - - - - -



NO.	DATE	BY	APPD	REMARKS
D	2020-05-25	M.J.W.	B.N.W.	OEB FILING 4
C	2020-04-03	M.J.W.	B.N.W.	OEB FILING 3
B	2019-11-01	M.J.W.	G.C.	OEB FILING 2
A	2019-07-18	M.J.W.	G.C.	OEB FILING

**DESIGN PARAMETERS**

DESIGNED TO CSA Z662-15  
DESIGN PRESSURE: 3450 kPa

ENGINEER:

**REVISIONS**



NPS 6 WINDSOR LINE REPLACEMENT  
MUNICIPALITY OF CHATHAM-KENT - 2020 CONSTRUCTION  
FROM C-P TO C-0

DRAWN BY	ENBRIDGE DRAFTER	DATE	2018:06:05	PLT SPEC:	1:1000
CHECKED BY	ENBRIDGE ENGINEER	DATE	2020:05:25	CAD CORE:	PL2429-AL-069.dgn
APPROVED BY		DATE		FILE REVISION DATE	2020:05:25

SIZE	SHEET	DRAWING No.
STRIP	N/A	PL2429-AL-069

MATCH LINE  
C-0

MATCH LINE  
C-0

ENBRIDGE EASEMENT

ENBRIDGE EASEMENT

GOODREAU LN

COATSWORTH RD

TOWNSHIP OF TILBURY EAST  
LOT 22, CONCESSION 10

**LEGEND**

- PROPOSED NPS 6 PIPELINE (3450 kPa) - - - - -
- EXISTING NPS 10 WINDSOR PIPELINE - - - - -
- EXISTING PIPELINE TO BE REMOVED/ABANDONED - - - - -
- EXISTING ENBRIDGE EASEMENT - - - - -
- PROPOSED ENBRIDGE EASEMENT - - - - -
- NEW PROPOSED ENBRIDGE EASEMENT - - - - -
- TEMPORARY ENBRIDGE EASEMENT - - - - -
- NEW TEMPORARY EASEMENT - - - - -
- MINIMUM DISTURBANCE ZONE - - - - -
- EXISTING DRAIN/STREAM/WATERCOURSE - - - - -



NO.	DATE	BY	APPD	REMARKS
E	2020-07-17	M.J.W.	B.N.W.	OEB FILING 5
D	2020-05-25	M.J.W.	B.N.W.	OEB FILING 4
C	2020-04-03	M.J.W.	B.N.W.	OEB FILING 3
B	2019-11-01	M.J.W.	G.C.	OEB FILING 2
A	2019-07-18	M.J.W.	G.C.	OEB FILING

**DESIGN PARAMETERS**

DESIGNED TO CSA Z662-15  
DESIGN PRESSURE: 3450 kPa

ENGINEER:

**REVISIONS**



NPS 6 WINDSOR LINE REPLACEMENT  
MUNICIPALITY OF CHATHAM-KENT - 2020 CONSTRUCTION  
FROM C-P TO C-0

DRAWN BY	ENBRIDGE DRAFTER	DATE	2018:06:05	PLT SPEC:	1:1000
CHECKED BY	ENBRIDGE ENGINEER	DATE	2020:07:17	CAD CORE:	PL2429-AL-069.dgn
APPROVED BY		DATE		FILE REVISION DATE	2020:07:17

SIZE	SHEET	DRAWING No.
STRIP	N/A	PL2429-AL-069

MATCH LINE  
C-0

MATCH LINE  
C-0

ENBRIDGE EASEMENT


ENBRIDGE EASEMENT

GOODREAU LN

COATSWORTH RD



TOWNSHIP OF TILBURY EAST  
LOT 20, CONCESSION 11



**LEGEND**

- PROPOSED NPS 6 PIPELINE (3450 kPa) - - - - -
- EXISTING NPS 10 WINDSOR PIPELINE - - - - -
- EXISTING PIPELINE TO BE REMOVED/ABANDONED - - - - -
- EXISTING ENBRIDGE EASEMENT - - - - -
- PROPOSED ENBRIDGE EASEMENT - - - - -
- NEW PROPOSED ENBRIDGE EASEMENT - - - - -
- TEMPORARY ENBRIDGE EASEMENT - - - - -
- NEW TEMPORARY EASEMENT - - - - -
- MINIMUM DISTURBANCE ZONE - - - - -
- EXISTING DRAIN/STREAM/WATERCOURSE - - - - -

**DESIGN PARAMETERS**

ENGINEER:

NO.	DATE	BY	APPD.	REMARKS
1	2020-05-25	M.J.W.	B.N.W.	OEB FILING 4
2	2020-04-03	M.J.W.	B.N.W.	OEB FILING 3
3	2019-11-01	M.J.W.	G.C.	OEB FILING 2
4	2019-07-18	M.J.W.	G.C.	OEB FILING

**REVISIONS**


**ENBRIDGE**  
Life Takes Energy

NPS 6 WINDSOR LINE REPLACEMENT  
MUNICIPALITY OF CHATHAM-KENT - 2020 CONSTRUCTION  
FROM C-0 TO C-R

DRAWN BY	ENBRIDGE DRAFTER	DATE	2018:06:05	PLT SPEC:	1:1000
CHECKED BY	ENBRIDGE ENGINEER	DATE	2020:05:25	CAD CORE:	PL2429-AL-070.dgn
APPROVED BY		DATE		FILE REVISION DATE	2020:05:25

SIZE STRIP	SHEET N/A	DRAWING NO.
		PL2429-AL-070

TOWNSHIP OF TILBURY EAST  
LOT 20, CONCESSION 11



**LEGEND**

- PROPOSED NPS 6 PIPELINE (3450 kPa) - - - - -
- EXISTING NPS 10 WINDSOR PIPELINE - - - - -
- EXISTING PIPELINE TO BE REMOVED/ABANDONED - - - - -
- EXISTING ENBRIDGE EASEMENT - - - - -
- PROPOSED ENBRIDGE EASEMENT - - - - -
- NEW PROPOSED ENBRIDGE EASEMENT - - - - -
- TEMPORARY ENBRIDGE EASEMENT - - - - -
- NEW TEMPORARY EASEMENT - - - - -
- MINIMUM DISTURBANCE ZONE - - - - -
- EXISTING DRAIN/STREAM/WATERCOURSE - - - - -

**DESIGN PARAMETERS**

ENGINEER:

NO.	DATE	BY	APPD.	REMARKS
5	2020-07-17	M.J.W.	B.N.W.	OEB FILING 5
4	2020-05-25	M.J.W.	B.N.W.	OEB FILING 4
3	2020-04-03	M.J.W.	B.N.W.	OEB FILING 3
2	2019-11-01	M.J.W.	G.C.	OEB FILING 2
1	2019-07-18	M.J.W.	G.C.	OEB FILING

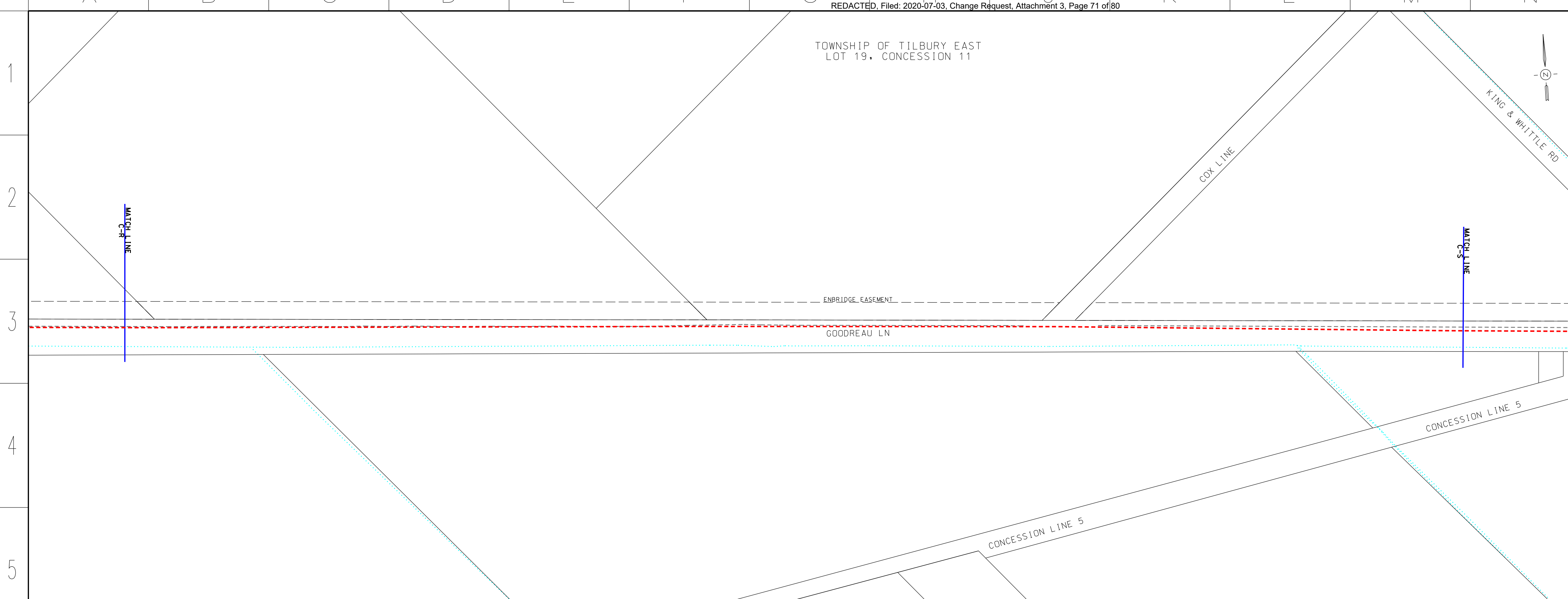
**REVISIONS**

**ENBRIDGE**  
Life Takes Energy

NPS 6 WINDSOR LINE REPLACEMENT  
MUNICIPALITY OF CHATHAM-KENT - 2020 CONSTRUCTION  
FROM C-0 TO C-R

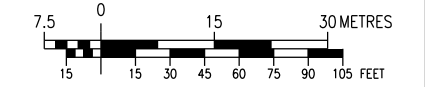
DRAWN BY	ENBRIDGE DRAFTER	DATE	2018:06:05	PLT SPEC:	1:1000
CHECKED BY	ENBRIDGE ENGINEER	DATE	2020:07:17	CAD CORE:	PL2429-AL-070.dgn
APPROVED BY		DATE		FILE REVISION DATE	2020:07:17

SIZE STRIP	SHEET N/A	DRAWING NO.
		PL2429-AL-070



**LEGEND**

- PROPOSED NPS 6 PIPELINE (3450 kPa) - - - - -
- EXISTING NPS 10 WINDSOR PIPELINE - - - - -
- EXISTING PIPELINE TO BE REMOVED/ABANDONED - - - - -
- EXISTING ENBRIDGE EASEMENT - - - - -
- PROPOSED ENBRIDGE EASEMENT - - - - -
- NEW PROPOSED ENBRIDGE EASEMENT - - - - -
- TEMPORARY ENBRIDGE EASEMENT - - - - -
- NEW TEMPORARY EASEMENT - - - - -
- MINIMUM DISTURBANCE ZONE - - - - -
- EXISTING DRAIN/STREAM/WATERCOURSE - - - - -



NO.	DATE	BY	APPD	REMARKS
5	2020-07-17	M.J.W.	B.N.W.	OEB FILING 5
4	2020-05-25	M.J.W.	B.N.W.	OEB FILING 4
3	2020-04-03	M.J.W.	B.N.W.	OEB FILING 3
2	2019-11-01	M.J.W.	O.C.	OEB FILING 2
1	2019-07-18	M.J.W.	O.C.	OEB FILING

**DESIGN PARAMETERS**

DESIGNED TO CSA Z662-15  
DESIGN PRESSURE: 3450 kPa

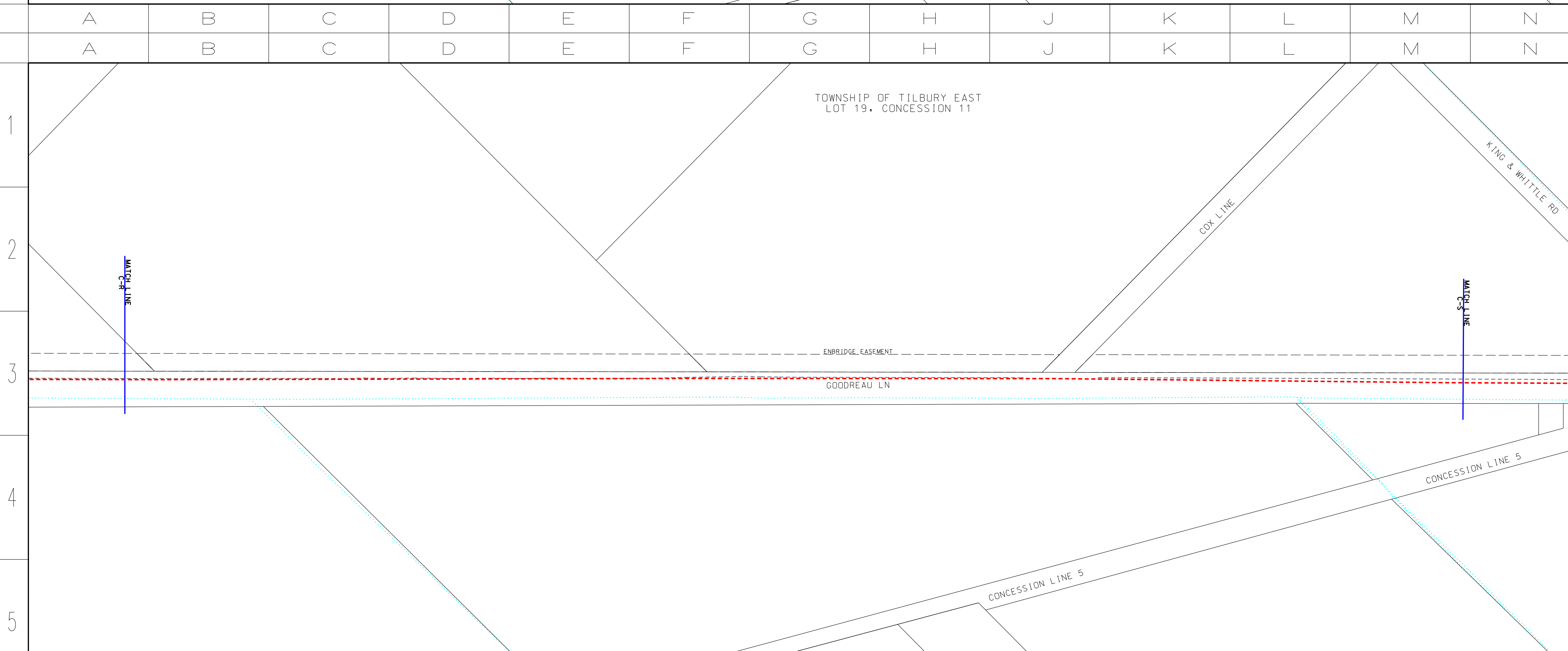
ENGINEER:

**ENBRIDGE**  
*Life Takes Energy*

NPS 6 WINDSOR LINE REPLACEMENT  
MUNICIPALITY OF CHATHAM-KENT - 2020 CONSTRUCTION  
FROM C-R TO C-S

DRAWN BY	ENBRIDGE DRAFTER	DATE	2018:06:05	PLOT SPEC:	1:1000
CHECKED BY	ENBRIDGE ENGINEER	DATE	2020:05:25	CAD CODE:	PL2429-AL-071.dgn
APPROVED BY		DATE		FILE REVISION DATE	2020:05:25

SIZE STRIP	SHEET N/A	DRAWING NO.	PL2429-AL-071
------------	-----------	-------------	---------------



**LEGEND**

- PROPOSED NPS 6 PIPELINE (3450 kPa) - - - - -
- EXISTING NPS 10 WINDSOR PIPELINE - - - - -
- EXISTING PIPELINE TO BE REMOVED/ABANDONED - - - - -
- EXISTING ENBRIDGE EASEMENT - - - - -
- PROPOSED ENBRIDGE EASEMENT - - - - -
- NEW PROPOSED ENBRIDGE EASEMENT - - - - -
- TEMPORARY ENBRIDGE EASEMENT - - - - -
- NEW TEMPORARY EASEMENT - - - - -
- MINIMUM DISTURBANCE ZONE - - - - -
- EXISTING DRAIN/STREAM/WATERCOURSE - - - - -



NO.	DATE	BY	APPD	REMARKS
5	2020-07-17	M.J.W.	B.N.W.	OEB FILING 5
4	2020-05-25	M.J.W.	B.N.W.	OEB FILING 4
3	2020-04-03	M.J.W.	B.N.W.	OEB FILING 3
2	2019-11-01	M.J.W.	O.C.	OEB FILING 2
1	2019-07-18	M.J.W.	O.C.	OEB FILING

**DESIGN PARAMETERS**

DESIGNED TO CSA Z662-15  
DESIGN PRESSURE: 3450 kPa

ENGINEER:

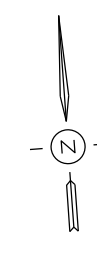
**ENBRIDGE**  
*Life Takes Energy*

NPS 6 WINDSOR LINE REPLACEMENT  
MUNICIPALITY OF CHATHAM-KENT - 2020 CONSTRUCTION  
FROM C-R TO C-S

DRAWN BY	ENBRIDGE DRAFTER	DATE	2018:06:05	PLOT SPEC:	1:1000
CHECKED BY	ENBRIDGE ENGINEER	DATE	2020:07:17	CAD CODE:	PL2429-AL-071.dgn
APPROVED BY		DATE		FILE REVISION DATE	2020:07:17

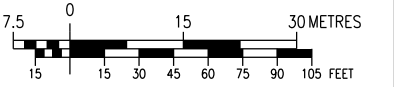
SIZE STRIP	SHEET N/A	DRAWING NO.	PL2429-AL-071
------------	-----------	-------------	---------------

TOWNSHIP OF TILBURY EAST  
LOT 17, CONCESSION 12



**LEGEND**

- PROPOSED NPS 6 PIPELINE (3450 kPa) - - - - -
- EXISTING NPS 10 WINDSOR PIPELINE - - - - -
- EXISTING PIPELINE TO BE REMOVED/ABANDONED - - - - -
- EXISTING ENBRIDGE EASEMENT - - - - -
- PROPOSED ENBRIDGE EASEMENT - - - - -
- NEW PROPOSED ENBRIDGE EASEMENT - - - - -
- TEMPORARY ENBRIDGE EASEMENT - - - - -
- NEW TEMPORARY EASEMENT - - - - -
- MINIMUM DISTURBANCE ZONE - - - - -
- EXISTING DRAIN/STREAM/WATERCOURSE - - - - -



NO.	DATE	BY	APPD.	REMARKS
D	2020-05-25	M.J.W.	B.N.W.	OEB FILING 4
C	2020-04-03	M.J.W.	B.N.W.	OEB FILING 3
B	2019-11-01	M.J.W.	G.C.	OEB FILING 2
A	2019-07-18	M.J.W.	G.C.	OEB FILING

**DESIGN PARAMETERS**

ENGINEER:


**REVISIONS**

**ENBRIDGE**  
*Life Takes Energy*

NPS 6 WINDSOR LINE REPLACEMENT  
MUNICIPALITY OF CHATHAM-KENT - 2020 CONSTRUCTION  
FROM C-S TO C-T

DRAWN BY	ENBRIDGE DRAFTER	DATE	2018:06:05	DATE	2018:06:05	PLOT SPEC:	1:1000
CHECKED BY	ENBRIDGE ENGINEER	DATE	2020:05:25	DATE	2020:05:25	CAD CODE:	PL2429-AL-072.dgn
APPROVED BY		DATE		DATE	2020:05:25	FILE REVISION DATE	2020:05:25

SIZE STRIP	SHEET N/A	DRAWING No.	PL2429-AL-072
------------	-----------	-------------	---------------



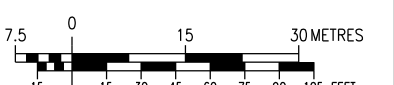
A B C D E F G H J K L M N O P Q

TOWNSHIP OF TILBURY EAST  
LOT 17, CONCESSION 12



**LEGEND**

- PROPOSED NPS 6 PIPELINE (3450 kPa) - - - - -
- EXISTING NPS 10 WINDSOR PIPELINE - - - - -
- EXISTING PIPELINE TO BE REMOVED/ABANDONED - - - - -
- EXISTING ENBRIDGE EASEMENT - - - - -
- PROPOSED ENBRIDGE EASEMENT - - - - -
- NEW PROPOSED ENBRIDGE EASEMENT - - - - -
- TEMPORARY ENBRIDGE EASEMENT - - - - -
- NEW TEMPORARY EASEMENT - - - - -
- MINIMUM DISTURBANCE ZONE - - - - -
- EXISTING DRAIN/STREAM/WATERCOURSE - - - - -



NO.	DATE	BY	APPD.	REMARKS
E	2020-07-17	M.J.W.	B.N.W.	OEB FILING 5
D	2020-05-25	M.J.W.	B.N.W.	OEB FILING 4
C	2020-04-03	M.J.W.	B.N.W.	OEB FILING 3
B	2019-11-01	M.J.W.	G.C.	OEB FILING 2
A	2019-07-18	M.J.W.	G.C.	OEB FILING

**DESIGN PARAMETERS**

ENGINEER:


**REVISIONS**

**ENBRIDGE**  
*Life Takes Energy*

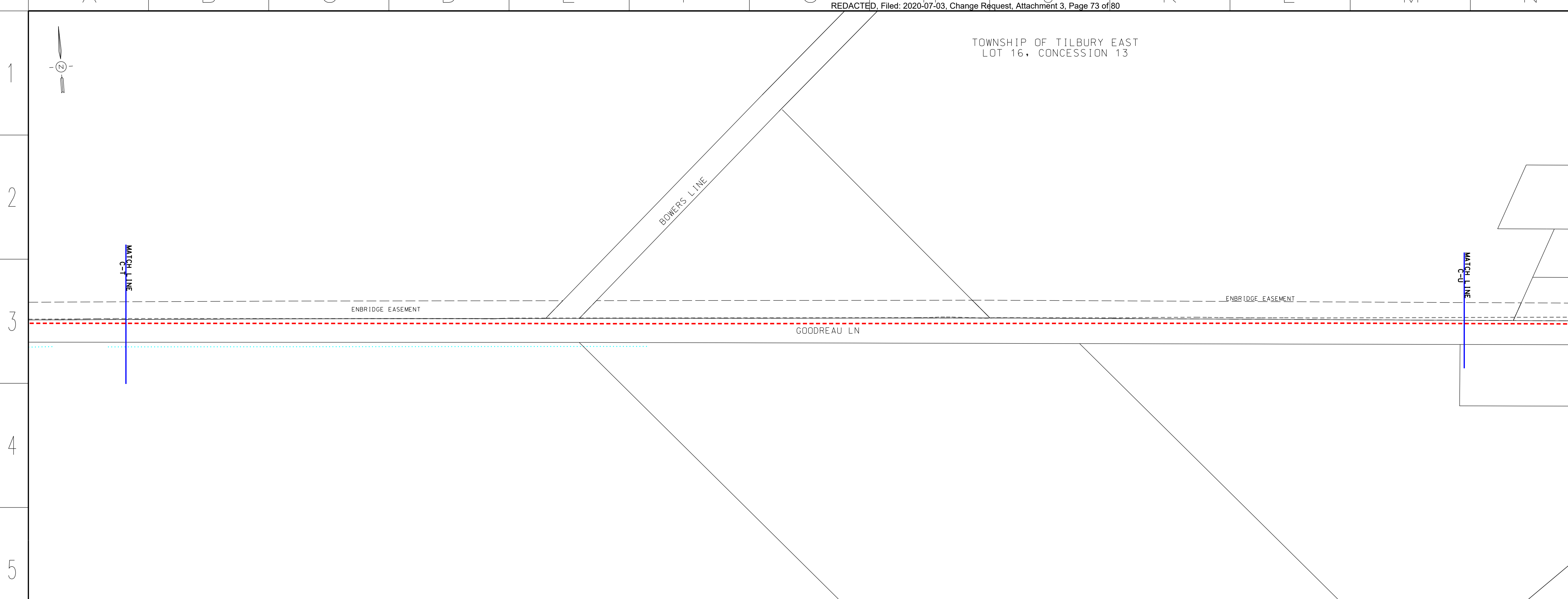
NPS 6 WINDSOR LINE REPLACEMENT  
MUNICIPALITY OF CHATHAM-KENT - 2020 CONSTRUCTION  
FROM C-S TO C-T

DRAWN BY	ENBRIDGE DRAFTER	DATE	2018:06:05	DATE	2018:06:05	PLOT SPEC:	1:1000
CHECKED BY	ENBRIDGE ENGINEER	DATE	2020:07:17	DATE	2020:07:17	CAD CODE:	PL2429-AL-072.dgn
APPROVED BY		DATE		DATE	2020:07:17	FILE REVISION DATE	2020:07:17

SIZE STRIP	SHEET N/A	DRAWING No.	PL2429-AL-072
------------	-----------	-------------	---------------

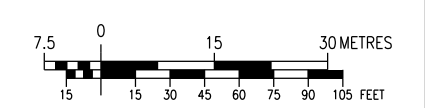


A B C D E F G H J K L M N O P Q



**LEGEND**

- PROPOSED NPS 6 PIPELINE (3450 kPa) - - - - -
- EXISTING NPS 10 WINDSOR PIPELINE - - - - -
- EXISTING PIPELINE TO BE REMOVED/ABANDONED - - - - -
- EXISTING ENBRIDGE EASEMENT - - - - -
- PROPOSED ENBRIDGE EASEMENT - - - - -
- NEW PROPOSED ENBRIDGE EASEMENT - - - - -
- TEMPORARY ENBRIDGE EASEMENT - - - - -
- NEW TEMPORARY EASEMENT - - - - -
- MINIMUM DISTURBANCE ZONE - - - - -
- EXISTING DRAIN/STREAM/WATERCOURSE - - - - -



NO.	DATE	BY	APPD	REMARKS
5	2020-07-17	M.J.W.	B.N.W.	OEB FILING 5
4	2020-05-25	M.J.W.	B.N.W.	OEB FILING 4
3	2020-04-03	M.J.W.	B.N.W.	OEB FILING 3
2	2019-11-01	M.J.W.	G.C.	OEB FILING 2
1	2019-07-18	M.J.W.	G.C.	OEB FILING

**DESIGN PARAMETERS**

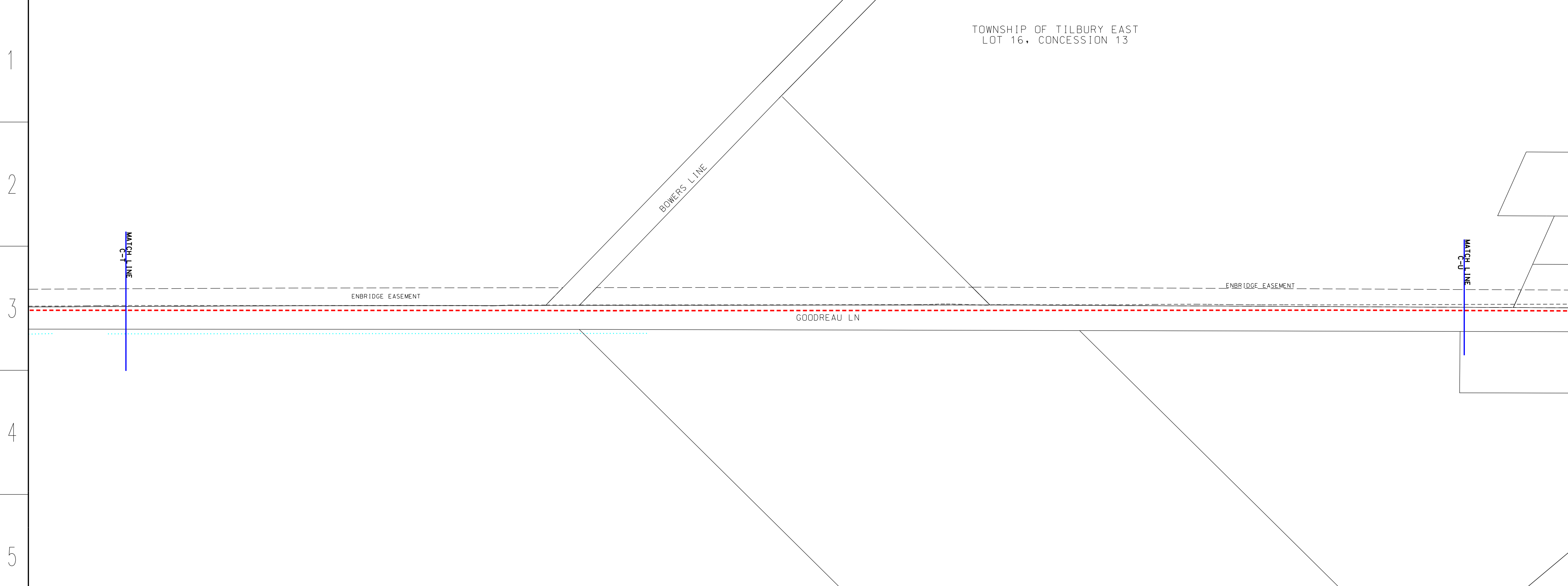
ENGINEER:

**ENBRIDGE**  
*Life Takes Energy*

NPS 6 WINDSOR LINE REPLACEMENT  
MUNICIPALITY OF CHATHAM-KENT - 2020 CONSTRUCTION  
FROM C-T TO C-U

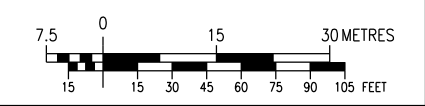
DRAWN BY	ENBRIDGE DRAFTER	DATE	2018:06:05	PLOT SPEC:	1:1000
CHECKED BY	ENBRIDGE ENGINEER	DATE	2020:05:25	CAD CODE:	PL2429-AL-073.dgn
APPROVED BY		DATE		FILE REVISION DATE	2020:05:25

SIZE STRIP	SHEET N/A	DRAWING NO.	PL2429-AL-073
------------	-----------	-------------	---------------



**LEGEND**

- PROPOSED NPS 6 PIPELINE (3450 kPa) - - - - -
- EXISTING NPS 10 WINDSOR PIPELINE - - - - -
- EXISTING PIPELINE TO BE REMOVED/ABANDONED - - - - -
- EXISTING ENBRIDGE EASEMENT - - - - -
- PROPOSED ENBRIDGE EASEMENT - - - - -
- NEW PROPOSED ENBRIDGE EASEMENT - - - - -
- TEMPORARY ENBRIDGE EASEMENT - - - - -
- NEW TEMPORARY EASEMENT - - - - -
- MINIMUM DISTURBANCE ZONE - - - - -
- EXISTING DRAIN/STREAM/WATERCOURSE - - - - -



NO.	DATE	BY	APPD	REMARKS
5	2020-07-17	M.J.W.	B.N.W.	OEB FILING 5
4	2020-05-25	M.J.W.	B.N.W.	OEB FILING 4
3	2020-04-03	M.J.W.	B.N.W.	OEB FILING 3
2	2019-11-01	M.J.W.	G.C.	OEB FILING 2
1	2019-07-18	M.J.W.	G.C.	OEB FILING

**DESIGN PARAMETERS**

ENGINEER:

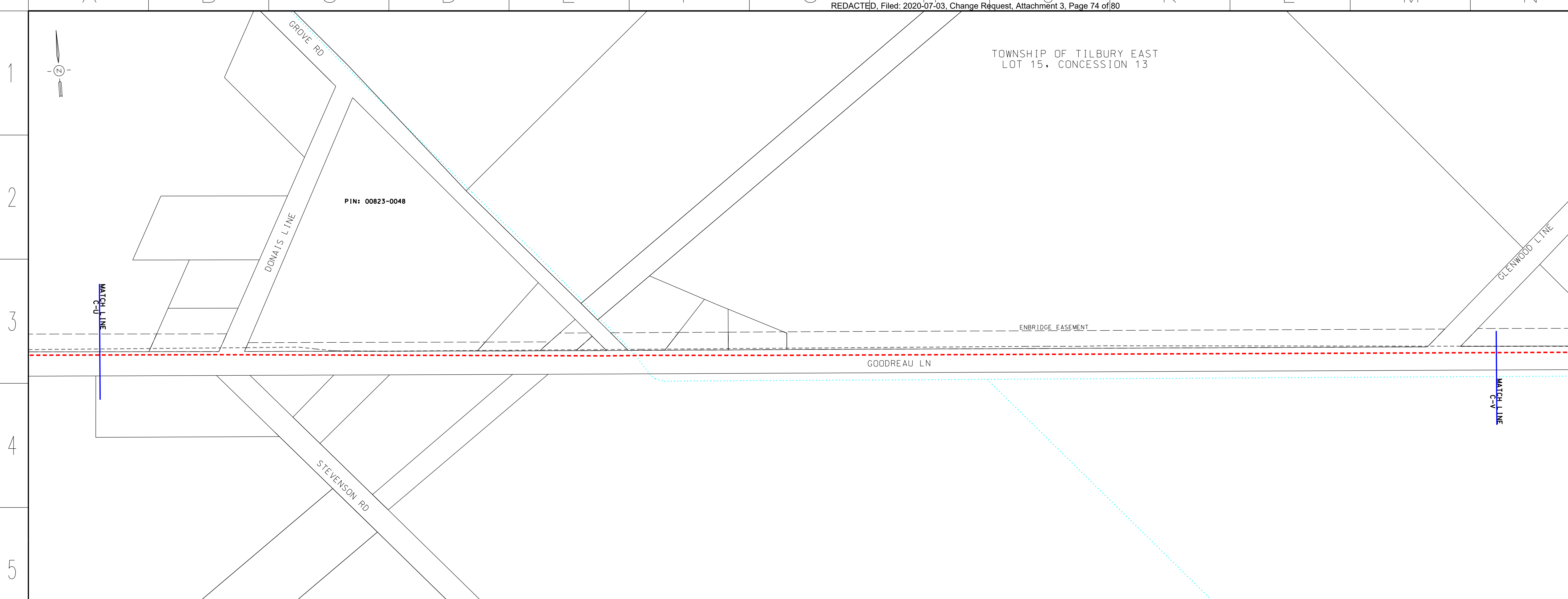
**ENBRIDGE**  
*Life Takes Energy*

NPS 6 WINDSOR LINE REPLACEMENT  
MUNICIPALITY OF CHATHAM-KENT - 2020 CONSTRUCTION  
FROM C-T TO C-U

DRAWN BY	ENBRIDGE DRAFTER	DATE	2018:06:05	PLOT SPEC:	1:1000
CHECKED BY	ENBRIDGE ENGINEER	DATE	2020:07:17	CAD CODE:	PL2429-AL-073.dgn
APPROVED BY		DATE		FILE REVISION DATE	2020:07:17

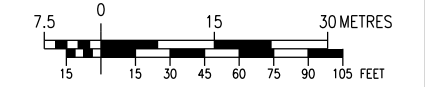
SIZE STRIP	SHEET N/A	DRAWING NO.	PL2429-AL-073
------------	-----------	-------------	---------------





**LEGEND**

- PROPOSED NPS 6 PIPELINE (3450 kPa) - - - - -
- EXISTING NPS 10 WINDSOR PIPELINE - - - - -
- EXISTING PIPELINE TO BE REMOVED/ABANDONED - - - - -
- EXISTING ENBRIDGE EASEMENT - - - - -
- PROPOSED ENBRIDGE EASEMENT - - - - -
- NEW PROPOSED ENBRIDGE EASEMENT - - - - -
- TEMPORARY ENBRIDGE EASEMENT - - - - -
- NEW TEMPORARY EASEMENT - - - - -
- MINIMUM DISTURBANCE ZONE - - - - -
- EXISTING DRAIN/STREAM/WATERCOURSE - - - - -



NO.	DATE	BY	APPD	REMARKS
S	2020-05-25	M.J.W.	B.N.W.	OEB FILING 4
C	2020-04-03	M.J.W.	B.N.W.	OEB FILING 3
D	2019-11-01	M.J.W.	G.C.	OEB FILING 2
A	2019-07-18	M.J.W.	G.C.	OEB FILING

**DESIGN PARAMETERS**

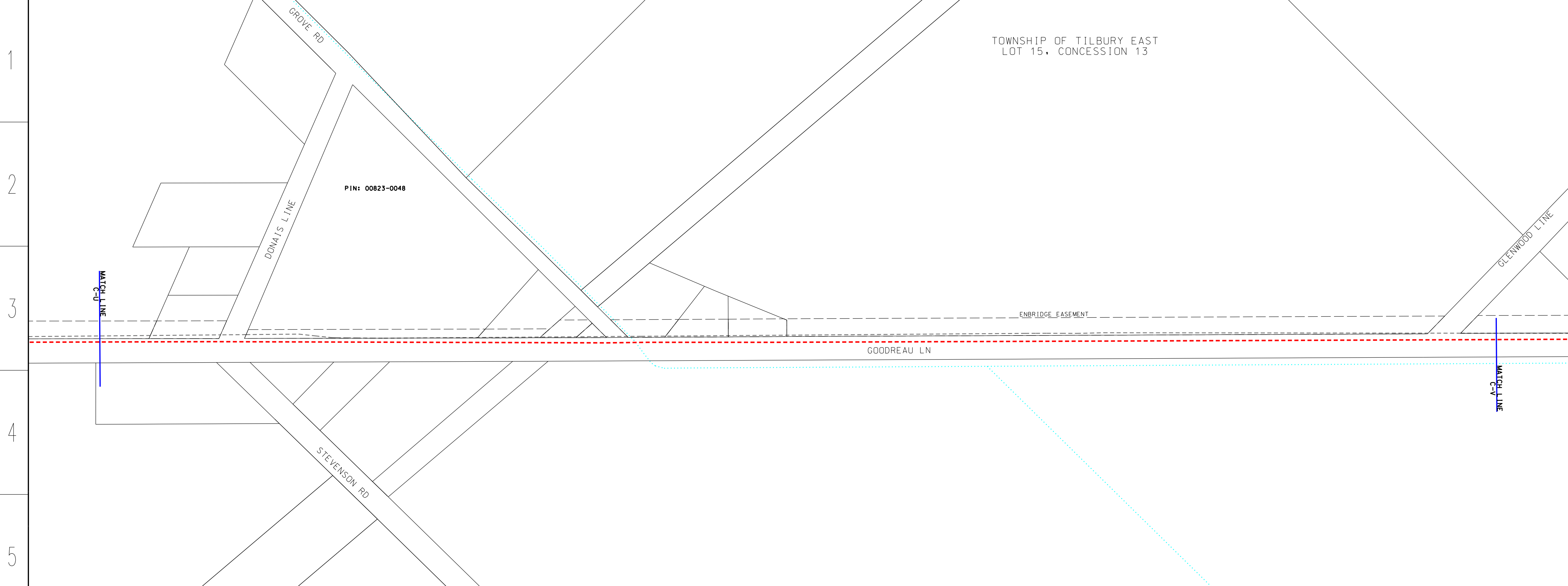
ENGINEER:

**REVISIONS**

**NPS 6 WINDSOR LINE REPLACEMENT**  
MUNICIPALITY OF CHATHAM-KENT - 2020 CONSTRUCTION  
FROM C-U TO C-V

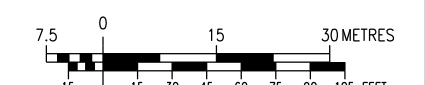
DRAWN BY	ENBRIDGE DRAFTER	DATE	2018:06:05	DATE	2018:06:05	PLOT SPEC:	1:1000
CHECKED BY	ENBRIDGE ENGINEER	DATE	2020:05:25	DATE	2020:05:25	CAD CODE:	PL2429-AL-074.dgn
APPROVED BY		DATE		DATE	2020:05:25	FILE REVISION DATE	

SIZE STRIP	SHEET N/A	DRAWING No.	PL2429-AL-074
------------	-----------	-------------	---------------



**LEGEND**

- PROPOSED NPS 6 PIPELINE (3450 kPa) - - - - -
- EXISTING NPS 10 WINDSOR PIPELINE - - - - -
- EXISTING PIPELINE TO BE REMOVED/ABANDONED - - - - -
- EXISTING ENBRIDGE EASEMENT - - - - -
- PROPOSED ENBRIDGE EASEMENT - - - - -
- NEW PROPOSED ENBRIDGE EASEMENT - - - - -
- TEMPORARY ENBRIDGE EASEMENT - - - - -
- NEW TEMPORARY EASEMENT - - - - -
- MINIMUM DISTURBANCE ZONE - - - - -
- EXISTING DRAIN/STREAM/WATERCOURSE - - - - -



NO.	DATE	BY	APPD	REMARKS
E	2020-07-17	M.J.W.	B.N.W.	OEB FILING 5
S	2020-05-25	M.J.W.	B.N.W.	OEB FILING 4
C	2020-04-03	M.J.W.	B.N.W.	OEB FILING 3
D	2019-11-01	M.J.W.	G.C.	OEB FILING 2
A	2019-07-18	M.J.W.	G.C.	OEB FILING

**DESIGN PARAMETERS**

ENGINEER:

**REVISIONS**

**NPS 6 WINDSOR LINE REPLACEMENT**  
MUNICIPALITY OF CHATHAM-KENT - 2020 CONSTRUCTION  
FROM C-U TO C-V

DRAWN BY	ENBRIDGE DRAFTER	DATE	2018:06:05	DATE	2018:06:05	PLOT SPEC:	1:1000
CHECKED BY	ENBRIDGE ENGINEER	DATE	2020:07:17	DATE	2020:07:17	CAD CODE:	PL2429-AL-074.dgn
APPROVED BY		DATE		DATE	2020:07:17	FILE REVISION DATE	

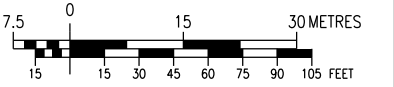
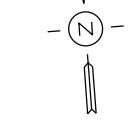
SIZE STRIP	SHEET N/A	DRAWING No.	PL2429-AL-074
------------	-----------	-------------	---------------



TOWNSHIP OF TILBURY EAST  
LOT 14, CONCESSION 14

**LEGEND**

- PROPOSED NPS 6 PIPELINE (3450 kPa) - - - - -
- EXISTING NPS 10 WINDSOR PIPELINE - - - - -
- EXISTING PIPELINE TO BE REMOVED/ABANDONED - - - - -
- EXISTING ENBRIDGE EASEMENT - - - - -
- PROPOSED ENBRIDGE EASEMENT - - - - -
- NEW PROPOSED ENBRIDGE EASEMENT - - - - -
- TEMPORARY ENBRIDGE EASEMENT - - - - -
- NEW TEMPORARY EASEMENT - - - - -
- MINIMUM DISTURBANCE ZONE - - - - -
- EXISTING DRAIN/STREAM/WATERCOURSE - - - - -



NO.	DATE	BY	APPD	REMARKS
D	2020-05-25	M.J.W.	B.N.W.	OEB FILING 4
C	2020-04-03	M.J.W.	B.N.W.	OEB FILING 3
B	2019-11-01	M.J.W.	G.C.	OEB FILING 2
A	2019-07-18	M.J.W.	G.C.	OEB FILING

**DESIGN PARAMETERS**

DESIGNED TO CSA Z462-15  
DESIGN PRESSURE: 3450 kPa

ENGINEER:

**REVISIONS**

**ENBRIDGE**  
*Life Takes Energy*

NPS 6 WINDSOR LINE REPLACEMENT  
MUNICIPALITY OF CHATHAM-KENT - 2020 CONSTRUCTION  
FROM C-V TO C-W

DRAWN BY	ENBRIDGE DRAFTER	DATE	2018:06:05	PLOT SPEC:	1:1000
CHECKED BY	ENBRIDGE ENGINEER	DATE	2020:05:25	CAD CODE:	PL2429-AL-075.dgn
APPROVED BY		DATE		FILE REVISION DATE	2020:05:25

SIZE	SHEET	DRAWING No.
STRIP	N/A	PL2429-AL-075

GLENWOOD LINE

ENBRIDGE EASEMENT

GOODREAU LN

3m TYP

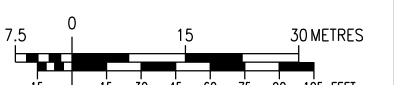
MATCH LINE C-V

A B C D E F G H J K L M N O P Q

TOWNSHIP OF TILBURY EAST  
LOT 14, CONCESSION 14

**LEGEND**

- PROPOSED NPS 6 PIPELINE (3450 kPa) - - - - -
- EXISTING NPS 10 WINDSOR PIPELINE - - - - -
- EXISTING PIPELINE TO BE REMOVED/ABANDONED - - - - -
- EXISTING ENBRIDGE EASEMENT - - - - -
- PROPOSED ENBRIDGE EASEMENT - - - - -
- NEW PROPOSED ENBRIDGE EASEMENT - - - - -
- TEMPORARY ENBRIDGE EASEMENT - - - - -
- NEW TEMPORARY EASEMENT - - - - -
- MINIMUM DISTURBANCE ZONE - - - - -
- EXISTING DRAIN/STREAM/WATERCOURSE - - - - -



NO.	DATE	BY	APPD	REMARKS
E	2020-07-17	M.J.W.	B.N.W.	OEB FILING 5
D	2020-05-25	M.J.W.	B.N.W.	OEB FILING 4
C	2020-04-03	M.J.W.	B.N.W.	OEB FILING 3
B	2019-11-01	M.J.W.	G.C.	OEB FILING 2
A	2019-07-18	M.J.W.	G.C.	OEB FILING

**DESIGN PARAMETERS**

DESIGNED TO CSA Z462-15  
DESIGN PRESSURE: 3450 kPa

ENGINEER:

**REVISIONS**

**ENBRIDGE**  
*Life Takes Energy*

NPS 6 WINDSOR LINE REPLACEMENT  
MUNICIPALITY OF CHATHAM-KENT - 2020 CONSTRUCTION  
FROM C-V TO C-W

DRAWN BY	ENBRIDGE DRAFTER	DATE	2018:06:05	PLOT SPEC:	1:1000
CHECKED BY	ENBRIDGE ENGINEER	DATE	2020:07:17	CAD CODE:	PL2429-AL-075.dgn
APPROVED BY		DATE		FILE REVISION DATE	2020:07:17

SIZE	SHEET	DRAWING No.
STRIP	N/A	PL2429-AL-075

GLENWOOD LINE

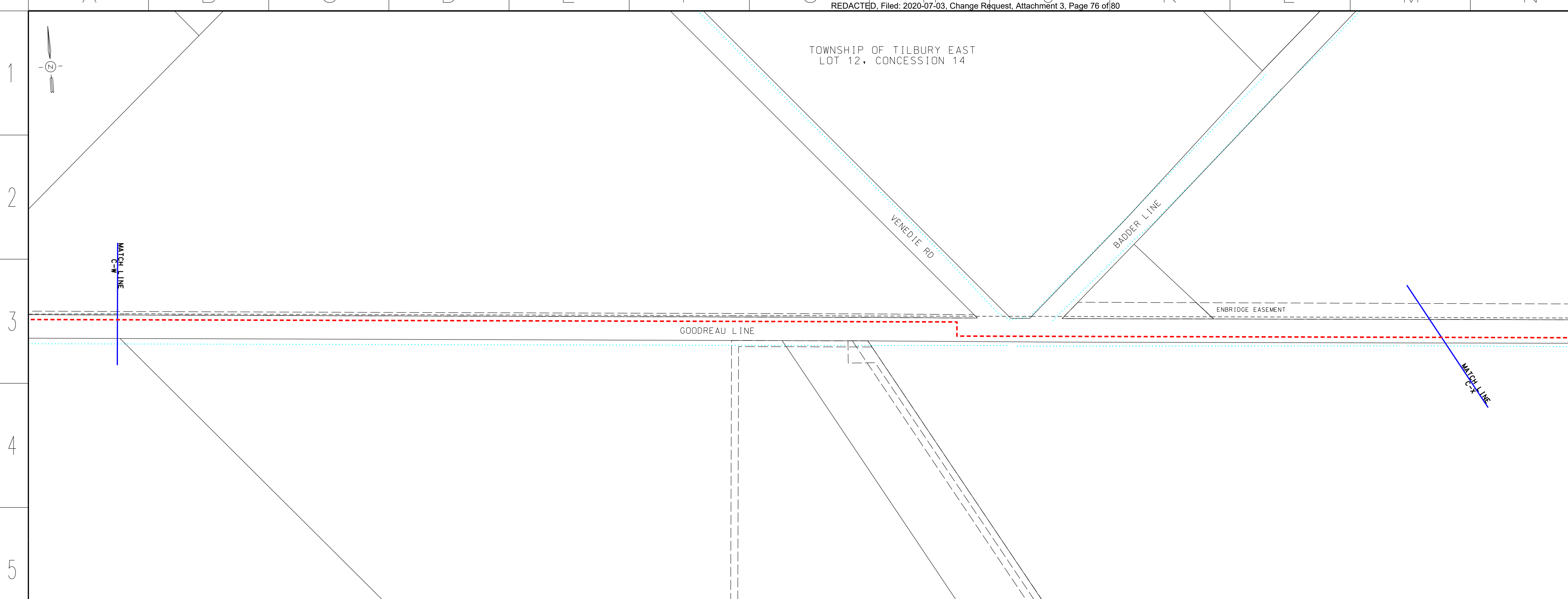
ENBRIDGE EASEMENT

GOODREAU LN

3m TYP

MATCH LINE C-V

A B C D E F G H J K L M N O P Q



**LEGEND**

- PROPOSED NPS 6 PIPELINE (3450 kPa) - - - - -
- EXISTING NPS 10 WINDSOR PIPELINE - - - - -
- EXISTING PIPELINE TO BE REMOVED/ABANDONED - - - - -
- EXISTING ENBRIDGE EASEMENT - - - - -
- PROPOSED ENBRIDGE EASEMENT - - - - -
- NEW PROPOSED ENBRIDGE EASEMENT - - - - -
- TEMPORARY ENBRIDGE EASEMENT - - - - -
- NEW TEMPORARY EASEMENT - - - - -
- MINIMUM DISTURBANCE ZONE - - - - -
- EXISTING DRAIN/STREAM/WATERCOURSE - - - - -

**DESIGN PARAMETERS**

DESIGNED TO CSA Z662-15  
DESIGN PRESSURE 17500 kPa

NO.	DATE	BY	APPD	REMARKS
D	2020-05-25	M.J.W.	B.N.W.	OEB FILING 4
C	2020-04-03	M.J.W.	B.N.W.	OEB FILING 3
B	2019-11-01	M.J.W.	G.C.	OEB FILING 2
A	2019-07-18	M.J.W.	G.C.	OEB FILING

**REVISIONS**

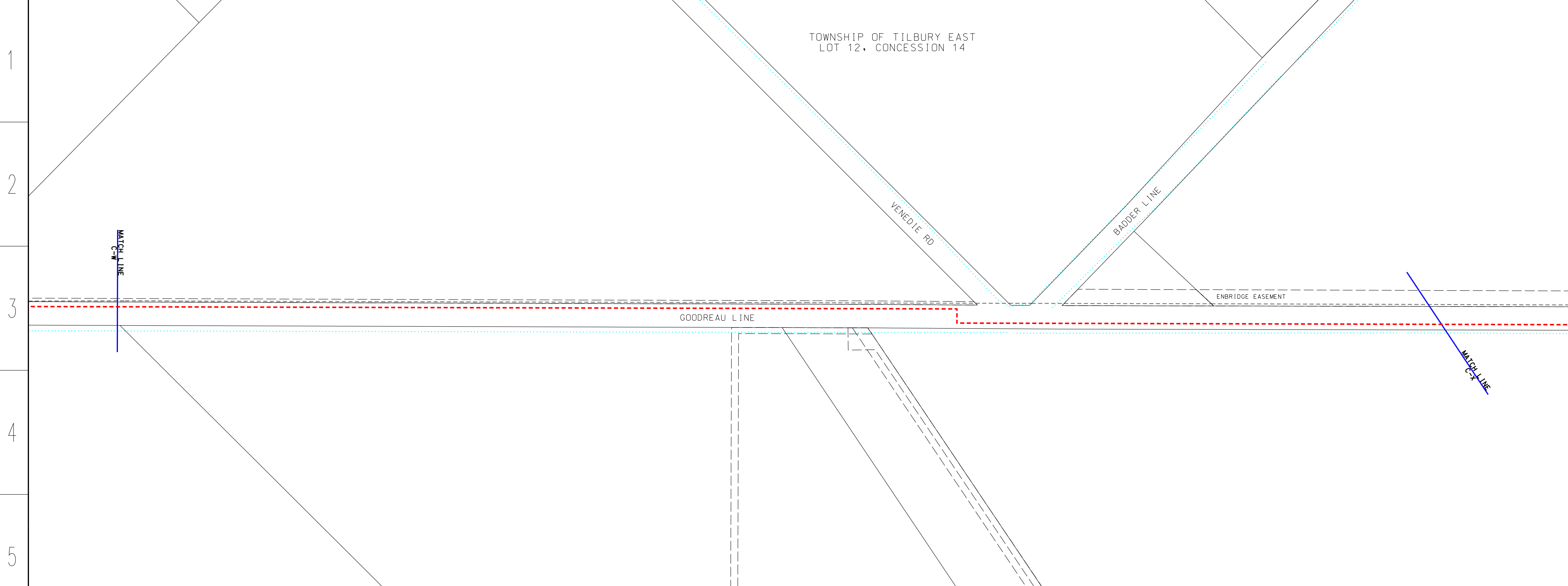
ENGINEER:

**ENBRIDGE**  
Life Takes Energy

NPS 6 WINDSOR LINE REPLACEMENT  
MUNICIPALITY OF CHATHAM-KENT - 2020 CONSTRUCTION  
FROM C-W TO C-X

DRAWN BY	ENBRIDGE DRAFTER	DATE	2018:06:05	PLOT SPEC:	1:1000
CHECKED BY	ENBRIDGE ENGINEER	DATE	2020:05:25	CAD CODE:	PL2429-AL-076.dgn
APPROVED BY		DATE		FILE REVISION DATE	2020:05:25

SIZE STRIP	SHEET N/A	DRAWING NO.	PL2429-AL-076
------------	-----------	-------------	---------------



**LEGEND**

- PROPOSED NPS 6 PIPELINE (3450 kPa) - - - - -
- EXISTING NPS 10 WINDSOR PIPELINE - - - - -
- EXISTING PIPELINE TO BE REMOVED/ABANDONED - - - - -
- EXISTING ENBRIDGE EASEMENT - - - - -
- PROPOSED ENBRIDGE EASEMENT - - - - -
- NEW PROPOSED ENBRIDGE EASEMENT - - - - -
- TEMPORARY ENBRIDGE EASEMENT - - - - -
- NEW TEMPORARY EASEMENT - - - - -
- MINIMUM DISTURBANCE ZONE - - - - -
- EXISTING DRAIN/STREAM/WATERCOURSE - - - - -

**DESIGN PARAMETERS**

DESIGNED TO CSA Z662-15  
DESIGN PRESSURE 17500 kPa

NO.	DATE	BY	APPD	REMARKS
E	2020-07-17	M.J.W.	B.N.W.	OEB FILING 5
D	2020-05-25	M.J.W.	B.N.W.	OEB FILING 4
C	2020-04-03	M.J.W.	B.N.W.	OEB FILING 3
B	2019-11-01	M.J.W.	G.C.	OEB FILING 2
A	2019-07-18	M.J.W.	G.C.	OEB FILING

**REVISIONS**

ENGINEER:

**ENBRIDGE**  
Life Takes Energy

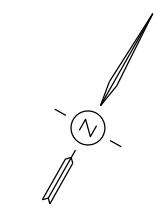
NPS 6 WINDSOR LINE REPLACEMENT  
MUNICIPALITY OF CHATHAM-KENT - 2020 CONSTRUCTION  
FROM C-W TO C-X

DRAWN BY	ENBRIDGE DRAFTER	DATE	2018:06:05	PLOT SPEC:	1:1000
CHECKED BY	ENBRIDGE ENGINEER	DATE	2020:07:17	CAD CODE:	PL2429-AL-076.dgn
APPROVED BY		DATE		FILE REVISION DATE	2020:07:17

SIZE STRIP	SHEET N/A	DRAWING NO.	PL2429-AL-076
------------	-----------	-------------	---------------

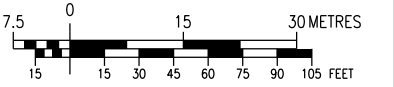


TOWNSHIP OF ROMNEY  
LOT 181, CONCESSION TALBOT RD



**LEGEND**

- PROPOSED NPS 6 PIPELINE (3450 kPa) - - - - -
- EXISTING NPS 10 WINDSOR PIPELINE - - - - -
- EXISTING PIPELINE TO BE REMOVED/ABANDONED - - - - -
- EXISTING ENBRIDGE EASEMENT - - - - -
- PROPOSED ENBRIDGE EASEMENT - - - - -
- NEW PROPOSED ENBRIDGE EASEMENT - - - - -
- TEMPORARY ENBRIDGE EASEMENT - - - - -
- NEW TEMPORARY EASEMENT - - - - -
- MINIMUM DISTURBANCE ZONE - - - - -
- EXISTING DRAIN/STREAM/WATERCOURSE - - - - -



NO.	DATE	BY	APPD	REMARKS
D	2020-05-25	M.J.W.	B.N.W.	OEB FILING 4
C	2020-04-03	M.J.W.	B.N.W.	OEB FILING 3
B	2019-11-01	M.J.W.	G.C.	OEB FILING 2
A	2019-07-18	M.J.W.	G.C.	OEB FILING

**DESIGN PARAMETERS**

DESIGNED TO CSA Z662-15  
DESIGN PRESSURE 17500 kPa

ENGINEER:

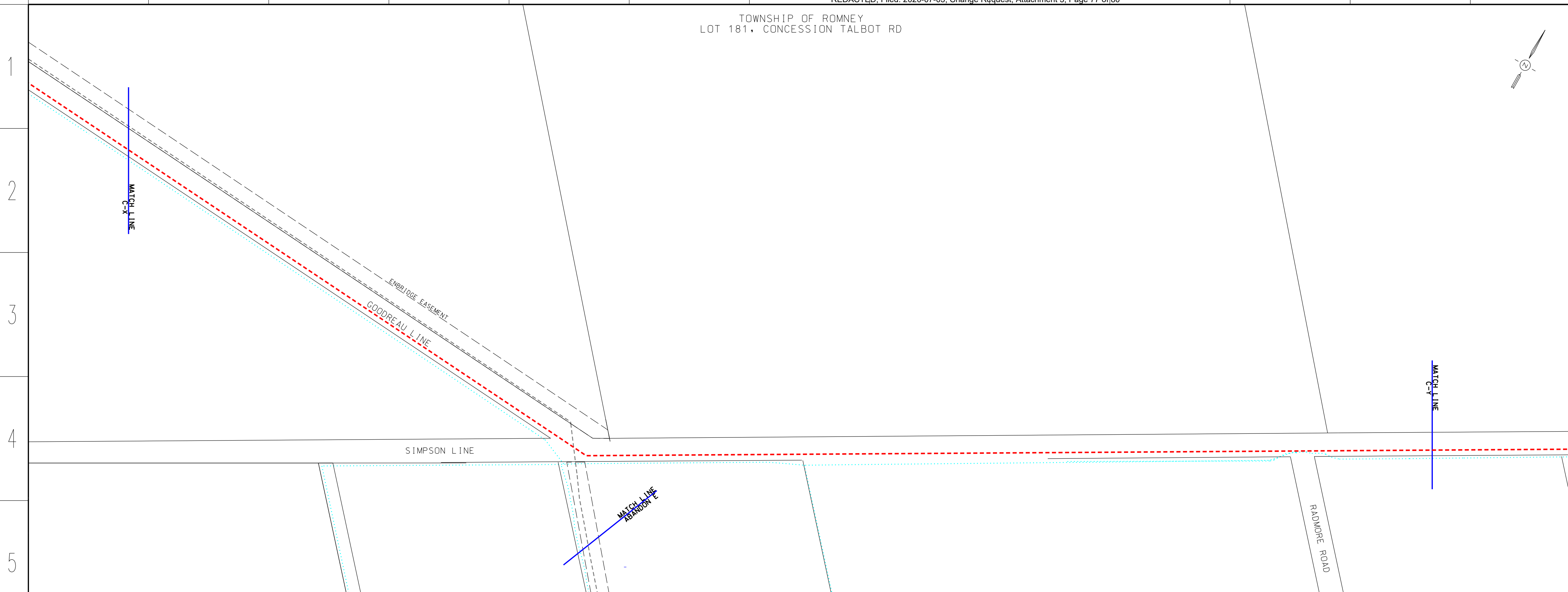
**REVISIONS**



NPS 6 WINDSOR LINE REPLACEMENT  
MUNICIPALITY OF CHATHAM-KENT - 2020 CONSTRUCTION  
FROM C-X TO C-Y

DRAWN BY	ENBRIDGE DRAFTER	DATE	2018:06:05	DATE	2018:06:05	PLOT SPEC:	1:1000
CHECKED BY	ENBRIDGE ENGINEER	DATE	2020:05:25	DATE	2020:05:25	CAD CORE:	PL2429-AL-077.dgn
APPROVED BY		DATE		DATE	2020:05:25	FILE REVISION DATE	2020:05:25

SIZE STRIP	SHEET N/A	DRAWING NO.	PL2429-AL-077
------------	-----------	-------------	---------------



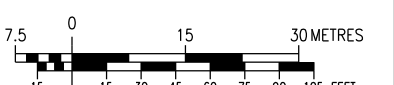
A B C D E F G H J K L M N O P Q

A B C D E F G H J K L M N O P Q

TOWNSHIP OF ROMNEY  
LOT 181, CONCESSION TALBOT RD

**LEGEND**

- PROPOSED NPS 6 PIPELINE (3450 kPa) - - - - -
- EXISTING NPS 10 WINDSOR PIPELINE - - - - -
- EXISTING PIPELINE TO BE REMOVED/ABANDONED - - - - -
- EXISTING ENBRIDGE EASEMENT - - - - -
- PROPOSED ENBRIDGE EASEMENT - - - - -
- NEW PROPOSED ENBRIDGE EASEMENT - - - - -
- TEMPORARY ENBRIDGE EASEMENT - - - - -
- NEW TEMPORARY EASEMENT - - - - -
- MINIMUM DISTURBANCE ZONE - - - - -
- EXISTING DRAIN/STREAM/WATERCOURSE - - - - -



NO.	DATE	BY	APPD	REMARKS
E	2020-07-17	M.J.W.	B.N.W.	OEB FILING 5
D	2020-05-25	M.J.W.	B.N.W.	OEB FILING 4
C	2020-04-03	M.J.W.	B.N.W.	OEB FILING 3
B	2019-11-01	M.J.W.	G.C.	OEB FILING 2
A	2019-07-18	M.J.W.	G.C.	OEB FILING

**DESIGN PARAMETERS**

DESIGNED TO CSA Z662-15  
DESIGN PRESSURE 17500 kPa

ENGINEER:

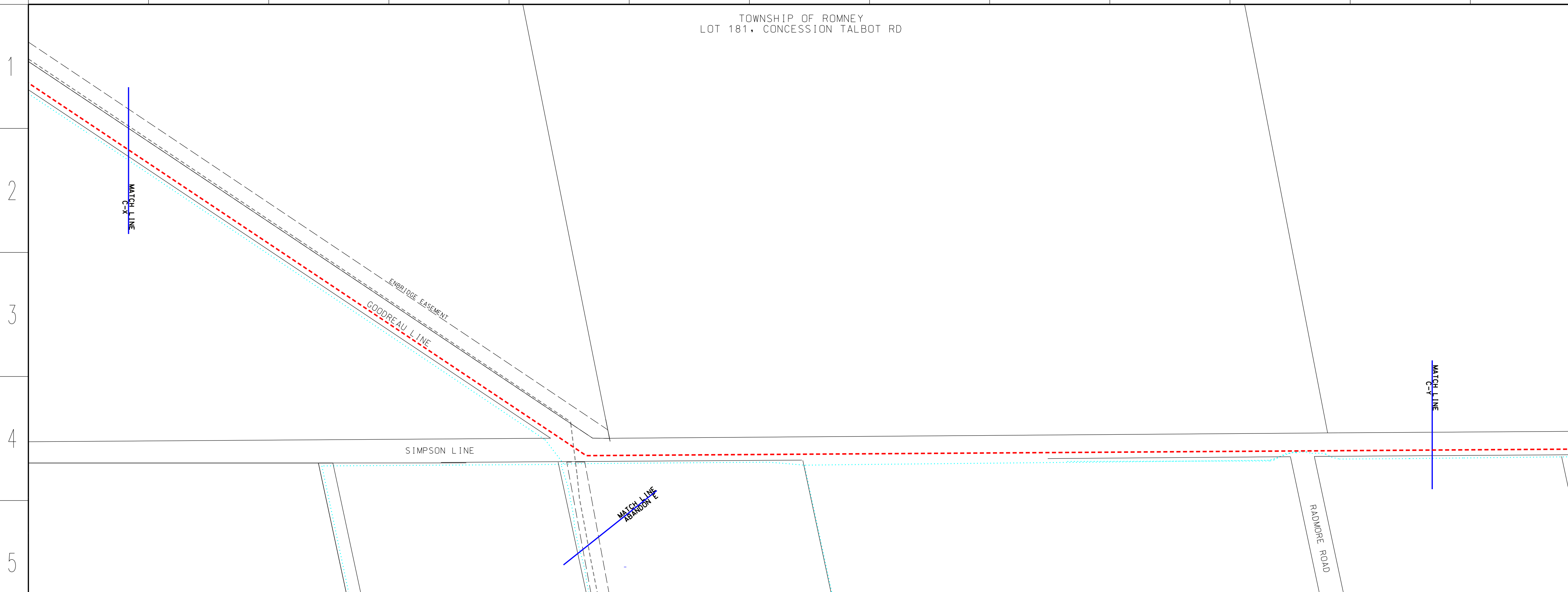
**REVISIONS**



NPS 6 WINDSOR LINE REPLACEMENT  
MUNICIPALITY OF CHATHAM-KENT - 2020 CONSTRUCTION  
FROM C-X TO C-Y

DRAWN BY	ENBRIDGE DRAFTER	DATE	2018:06:05	DATE	2018:06:05	PLOT SPEC:	1:1000
CHECKED BY	ENBRIDGE ENGINEER	DATE	2020:07:17	DATE	2020:07:17	CAD CORE:	PL2429-AL-077.dgn
APPROVED BY		DATE		DATE	2020:07:17	FILE REVISION DATE	2020:07:17

SIZE STRIP	SHEET N/A	DRAWING NO.	PL2429-AL-077
------------	-----------	-------------	---------------

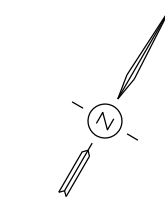


A B C D E F G H J K L M N O P Q

A B C D E F G H J K L M N O P Q

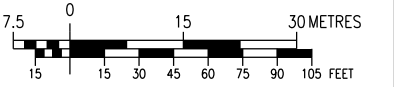


MUNICIPALITY OF CHATHAM-KENT  
LOT 179, CONCESSION TALBOT RD



**LEGEND**

- PROPOSED NPS 6 PIPELINE (3450 kPa) - - - - -
- EXISTING NPS 10 WINDSOR PIPELINE - - - - -
- EXISTING PIPELINE TO BE REMOVED/ABANDONED - - - - -
- EXISTING ENBRIDGE EASEMENT - - - - -
- PROPOSED ENBRIDGE EASEMENT - - - - -
- NEW PROPOSED ENBRIDGE EASEMENT - - - - -
- TEMPORARY ENBRIDGE EASEMENT - - - - -
- NEW TEMPORARY EASEMENT - - - - -
- MINIMUM DISTURBANCE ZONE - - - - -
- EXISTING DRAIN/STREAM/WATERCOURSE - - - - -



NO.	DATE	BY	APPD.	REMARKS
D	2020-05-25	M.J.W.	B.N.W.	OEB FILING 4
C	2020-04-03	M.J.W.	B.N.W.	OEB FILING 3
B	2019-11-01	M.J.W.	G.C.	OEB FILING 2
A	2019-07-18	M.J.W.	G.C.	OEB FILING

**DESIGN PARAMETERS**

ENGINEER:

**REVISIONS**



NPS 6 WINDSOR LINE REPLACEMENT  
MUNICIPALITY OF CHATHAM-KENT - 2020 CONSTRUCTION  
FROM C-Y TO C-Z

DRAWN BY	ENBRIDGE DRAFTER	DATE	2018:06:05	DATE	2018:06:05	DATE	2018:06:05	DATE	2018:06:05	DATE	2018:06:05	DATE	2018:06:05
CHECKED BY	ENBRIDGE ENGINEER	DATE	2020:05:25	CAD CODE:	PL2429-AL-078.dgn	FILE REVISION DATE	2020:05:25						
APPROVED BY		DATE		FILE REVISION DATE	2020:05:25								

SIZE STRIP	SHEET N/A	DRAWING NO.	PL2429-AL-078
------------	-----------	-------------	---------------

MATCH LINE  
C-Y

SIMPSON LINE

RADMORE ROAD

MATCH LINE  
C-Z

A B C D E F G H J K L M N O P Q

MUNICIPALITY OF CHATHAM-KENT  
LOT 179, CONCESSION TALBOT RD

**LEGEND**

- PROPOSED NPS 6 PIPELINE (3450 kPa) - - - - -
- EXISTING NPS 10 WINDSOR PIPELINE - - - - -
- EXISTING PIPELINE TO BE REMOVED/ABANDONED - - - - -
- EXISTING ENBRIDGE EASEMENT - - - - -
- PROPOSED ENBRIDGE EASEMENT - - - - -
- NEW PROPOSED ENBRIDGE EASEMENT - - - - -
- TEMPORARY ENBRIDGE EASEMENT - - - - -
- NEW TEMPORARY EASEMENT - - - - -
- MINIMUM DISTURBANCE ZONE - - - - -
- EXISTING DRAIN/STREAM/WATERCOURSE - - - - -



NO.	DATE	BY	APPD.	REMARKS
E	2020-07-17	M.J.W.	B.N.W.	OEB FILING 5
D	2020-05-25	M.J.W.	B.N.W.	OEB FILING 4
C	2020-04-03	M.J.W.	B.N.W.	OEB FILING 3
B	2019-11-01	M.J.W.	G.C.	OEB FILING 2
A	2019-07-18	M.J.W.	G.C.	OEB FILING

**DESIGN PARAMETERS**

ENGINEER:

**REVISIONS**



NPS 6 WINDSOR LINE REPLACEMENT  
MUNICIPALITY OF CHATHAM-KENT - 2020 CONSTRUCTION  
FROM C-Y TO C-Z

DRAWN BY	ENBRIDGE DRAFTER	DATE	2018:06:05	DATE	2018:06:05	DATE	2018:06:05	DATE	2018:06:05	DATE	2018:06:05	DATE	2018:06:05
CHECKED BY	ENBRIDGE ENGINEER	DATE	2020:07:17	CAD CODE:	PL2429-AL-078.dgn	FILE REVISION DATE	2020:07:17						
APPROVED BY		DATE		FILE REVISION DATE	2020:07:17								

SIZE STRIP	SHEET N/A	DRAWING NO.	PL2429-AL-078
------------	-----------	-------------	---------------

MATCH LINE  
C-Y

SIMPSON LINE

RADMORE ROAD

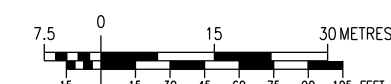
MATCH LINE  
C-Z

A B C D E F G H J K L M N O P Q

MUNICIPALITY OF CHATHAM-KENT  
LOT 178, CONCESSION TALBOT RD

LEGEND

- PROPOSED NPS 6 PIPELINE (3450 kPa) - - - - -
- EXISTING NPS 10 WINDSOR PIPELINE - - - - -
- EXISTING PIPELINE TO BE REMOVED/ABANDONED - - - - -
- EXISTING ENBRIDGE EASEMENT - - - - -
- PROPOSED ENBRIDGE EASEMENT - - - - -
- NEW PROPOSED ENBRIDGE EASEMENT - - - - -
- TEMPORARY ENBRIDGE EASEMENT - - - - -
- NEW TEMPORARY EASEMENT - - - - -
- MINIMUM DISTURBANCE ZONE - - - - -
- EXISTING DRAIN/STREAM/WATERCOURSE - - - - -



NO.	DATE	BY	APPD	REMARKS
D	2020-05-25	M.J.W.	B.N.W.	OEB FILING 4
C	2020-04-03	M.J.W.	B.N.W.	OEB FILING 3
B	2019-11-01	M.J.W.	G.C.	OEB FILING 2
A	2019-07-18	M.J.W.	G.C.	OEB FILING

DESIGN PARAMETERS

ENGINEER:

REVISIONS



NPS 6 WINDSOR LINE REPLACEMENT  
MUNICIPALITY OF CHATHAM-KENT - 2020 CONSTRUCTION  
FROM C-Z TO C-A

DRAWN BY	ENBRIDGE DRAFTER	DATE	2018:06:05	DATE	2018:06:05	PLOT SPEC	1:1000
CHECKED BY	ENBRIDGE ENGINEER	DATE	2020:05:25	DATE	2020:05:25	FILE REVISION DATE	2020:05:25
APPROVED BY		DATE		DATE			

SIZE STRIP	SHEET N/A	DRAWING No.	PL2429-AL-079
------------	-----------	-------------	---------------

PORT RD

MATCH LINE  
C-Z

MATCH LINE  
C-A

1  
2  
3  
4  
5

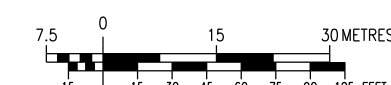
1  
2  
3  
4  
5

A B C D E F G H J K L M N O P Q  
A B C D E F G H J K L M N O P Q

MUNICIPALITY OF CHATHAM-KENT  
LOT 178, CONCESSION TALBOT RD

LEGEND

- PROPOSED NPS 6 PIPELINE (3450 kPa) - - - - -
- EXISTING NPS 10 WINDSOR PIPELINE - - - - -
- EXISTING PIPELINE TO BE REMOVED/ABANDONED - - - - -
- EXISTING ENBRIDGE EASEMENT - - - - -
- PROPOSED ENBRIDGE EASEMENT - - - - -
- NEW PROPOSED ENBRIDGE EASEMENT - - - - -
- TEMPORARY ENBRIDGE EASEMENT - - - - -
- NEW TEMPORARY EASEMENT - - - - -
- MINIMUM DISTURBANCE ZONE - - - - -
- EXISTING DRAIN/STREAM/WATERCOURSE - - - - -



NO.	DATE	BY	APPD	REMARKS
E	2020-07-17	M.J.W.	B.N.W.	OEB FILING 5
D	2020-05-25	M.J.W.	B.N.W.	OEB FILING 4
C	2020-04-03	M.J.W.	B.N.W.	OEB FILING 3
B	2019-11-01	M.J.W.	G.C.	OEB FILING 2
A	2019-07-18	M.J.W.	G.C.	OEB FILING

DESIGN PARAMETERS

ENGINEER:

REVISIONS



NPS 6 WINDSOR LINE REPLACEMENT  
MUNICIPALITY OF CHATHAM-KENT - 2020 CONSTRUCTION  
FROM C-Z TO C-A

DRAWN BY	ENBRIDGE DRAFTER	DATE	2018:06:05	DATE	2018:06:05	PLOT SPEC	1:1000
CHECKED BY	ENBRIDGE ENGINEER	DATE	2020:07:17	DATE	2020:07:17	FILE REVISION DATE	2020:07:17
APPROVED BY		DATE		DATE			

SIZE STRIP	SHEET N/A	DRAWING No.	PL2429-AL-079
------------	-----------	-------------	---------------

PORT RD

MATCH LINE  
C-Z

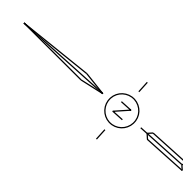
MATCH LINE  
C-A

1  
2  
3  
4  
5

1  
2  
3  
4  
5

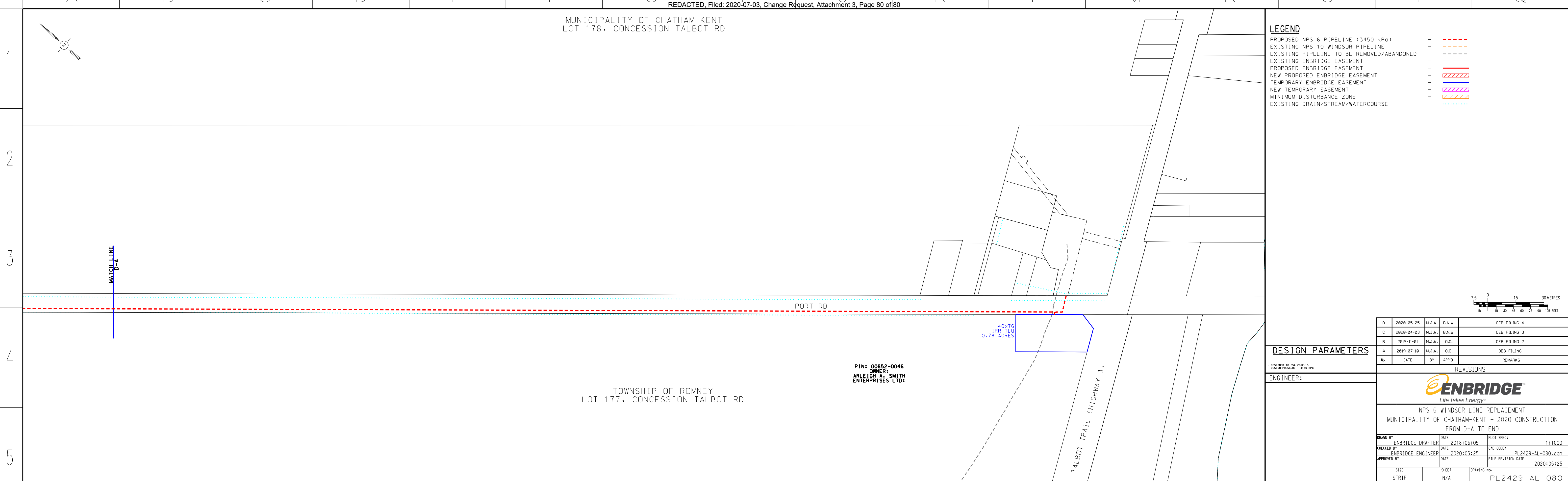
A B C D E F G H J K L M N O P Q  
A B C D E F G H J K L M N O P Q

MUNICIPALITY OF CHATHAM-KENT  
LOT 178, CONCESSION TALBOT RD



LEGEND

PROPOSED NPS 6 PIPELINE (3450 kPa)	- - - - -
EXISTING NPS 10 WINDSOR PIPELINE	- - - - -
EXISTING PIPELINE TO BE REMOVED/ABANDONED	- - - - -
EXISTING ENBRIDGE EASEMENT	- - - - -
PROPOSED ENBRIDGE EASEMENT	- - - - -
NEW PROPOSED ENBRIDGE EASEMENT	- - - - -
TEMPORARY ENBRIDGE EASEMENT	- - - - -
NEW TEMPORARY EASEMENT	- - - - -
MINIMUM DISTURBANCE ZONE	- - - - -
EXISTING DRAIN/STREAM/WATERCOURSE	- - - - -

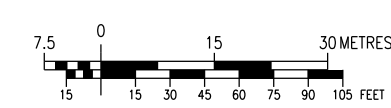


PORT RD

TALBOT TRAIL (HIGHWAY 3)

PIN: 00852-0046  
OWNER:  
ARLEIGH A. SMITH  
ENTERPRISES LTD.

TOWNSHIP OF ROMNEY  
LOT 177, CONCESSION TALBOT RD



DESIGN PARAMETERS

ENGINEER:

NO.	DATE	BY	APPD	REMARKS
D	2020-05-25	M.J.W.	B.N.W.	OEB FILING 4
C	2020-04-03	M.J.W.	B.N.W.	OEB FILING 3
B	2019-11-01	M.J.W.	G.C.	OEB FILING 2
A	2019-07-18	M.J.W.	G.C.	OEB FILING

REVISIONS

**ENBRIDGE**  
Life Takes Energy

NPS 6 WINDSOR LINE REPLACEMENT  
MUNICIPALITY OF CHATHAM-KENT - 2020 CONSTRUCTION  
FROM D-A TO END

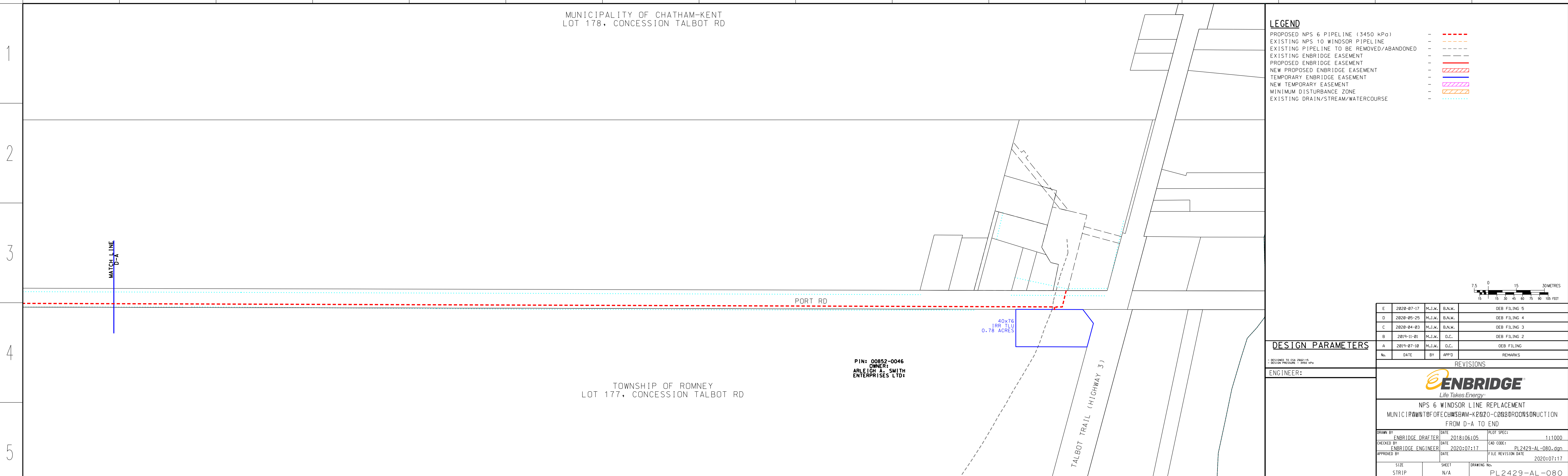
DRAWN BY	ENBRIDGE DRAFTER	DATE	2018:06:05	PLOT SPEC:	1:1000
CHECKED BY	ENBRIDGE ENGINEER	DATE	2020:05:25	CAD CODE:	PL2429-AL-080.dgn
APPROVED BY		DATE		FILE REVISION DATE	2020:05:25

SIZE STRIP	SHEET N/A	DRAWING No.	PL2429-AL-080
------------	-----------	-------------	---------------

MUNICIPALITY OF CHATHAM-KENT  
LOT 178, CONCESSION TALBOT RD

LEGEND

PROPOSED NPS 6 PIPELINE (3450 kPa)	- - - - -
EXISTING NPS 10 WINDSOR PIPELINE	- - - - -
EXISTING PIPELINE TO BE REMOVED/ABANDONED	- - - - -
EXISTING ENBRIDGE EASEMENT	- - - - -
PROPOSED ENBRIDGE EASEMENT	- - - - -
NEW PROPOSED ENBRIDGE EASEMENT	- - - - -
TEMPORARY ENBRIDGE EASEMENT	- - - - -
NEW TEMPORARY EASEMENT	- - - - -
MINIMUM DISTURBANCE ZONE	- - - - -
EXISTING DRAIN/STREAM/WATERCOURSE	- - - - -

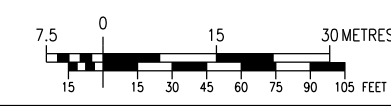


PORT RD

TALBOT TRAIL (HIGHWAY 3)

PIN: 00852-0046  
OWNER:  
ARLEIGH A. SMITH  
ENTERPRISES LTD.

TOWNSHIP OF ROMNEY  
LOT 177, CONCESSION TALBOT RD



DESIGN PARAMETERS

ENGINEER:

NO.	DATE	BY	APPD	REMARKS
E	2020-07-17	M.J.W.	B.N.W.	OEB FILING 5
D	2020-05-25	M.J.W.	B.N.W.	OEB FILING 4
C	2020-04-03	M.J.W.	B.N.W.	OEB FILING 3
B	2019-11-01	M.J.W.	G.C.	OEB FILING 2
A	2019-07-18	M.J.W.	G.C.	OEB FILING

REVISIONS

**ENBRIDGE**  
Life Takes Energy

NPS 6 WINDSOR LINE REPLACEMENT  
MUNICIPALITY OF CHATHAM-KENT - 2020 CONSTRUCTION  
FROM D-A TO END

DRAWN BY	ENBRIDGE DRAFTER	DATE	2018:06:05	PLOT SPEC:	1:1000
CHECKED BY	ENBRIDGE ENGINEER	DATE	2020:07:17	CAD CODE:	PL2429-AL-080.dgn
APPROVED BY		DATE		FILE REVISION DATE	2020:07:17

SIZE STRIP	SHEET N/A	DRAWING No.	PL2429-AL-080
------------	-----------	-------------	---------------