



Oil, Gas, and Salt Resources Act
ANNUAL WELL LICENCE FEE CALCULATION
For Year 2019

Form 3

v.2017-01-30

OIL/GAS PRODUCING WELLS

| Well Type | Number of Producing Wells | Number of SUS/POT/CAP ^c Wells | Production | | | Production Fee Calculation \$0.50 per m3 oil/cond. \$0.15 per 1000 m3 gas | Fee Payable (oil + gas + cond.) |
|--|---------------------------|--|-------------|--------------------------|--------------------|---|------------------------------------|
| | | | Oil (m3) | Natural Gas (1000 m3) | Condensate (m3) | | |
| Oil Well | | | | | | oil | min. \$100 ^d |
| | | | | | | gas | |
| | | | | | | cond | |
| Natural Gas Well | 409 | 17 | | 94,643.95 | | \$ 14,196.59 | \$ 14,196.59 |
| | | | | | | gas | |
| | | | | | | condensate | |
| Brine Well with production of oil and/or gas | | | | | | oil | min. \$100 ^e |
| | | | | | | gas | |
| | | | | | | | |
| Total | 409 | 17 | | 94,643.95 | | | (1) \$ 14,196.59 |

OTHER WELLS

| Well Type | Number of Wells ^f | Annual Fee per Well | Fee Payable |
|------------------------|------------------------------|---------------------|-------------|
| Natural Gas Storage | | \$250 | |
| Observation | | \$100 | |
| Solution Mining | | \$250 | |
| Cavern Storage | | \$250 | |
| Brine (producing only) | | \$100 | |
| | | | |
| | | | (2) \$0 |

All reported values must be corrected to standard conditions, pressure =101.325kPa and temperatre =15 C°

^cSuspended (SUS), Potential (POT), Capped/Shut-in (CAP)

^d\$100 minimum if licensed to operate active (producing)/suspended/potential,capped oil well

^e\$100 minimum if licensed to operate active (producing)/suspended/potential/capped natural gas well(s)

^f Number of active/suspended/potential/capped well(s)

| TOTAL WELL LICENCE FEES | | |
|----------------------------------|----|--------------|
| (1) + (2) = | \$ | 14,196.59 |
| (3) 13% HST on (1+2) | \$ | 1,845.56 |
| TOTAL ENCLOSED (1) + (2) + (3) = | | \$ 16,042.15 |

| PAYMENT OPTIONS |
|---|
| Online Payment using a Credit Card or Pay Pal Account: Payment by Phone using a Credit Card: Cheque must be payable to "Oil, Gas and Salt Resources Trust", GST Registration #873160097 |

Authority: ☒ I hearby certify that the above information is complete and accurate and I have the authority to bind the operator.

| | | | | | | | |
|-------|------------|---------------|-------------|----------|--------------|------------|--|
| Date: | 12/02/2020 | Name (print): | Jane Lowrie | Company: | Lagasco Inc. | Signature: | |
|-------|------------|---------------|-------------|----------|--------------|------------|--|

(dd/mm/yyyy)



Annual Report of Monthly Oil and Gas Production
For the Year 2019

Form 8

To the Minister of Natural Resources and Forestry

v.2017-01-30

| | | | | | | | |
|----------|--|------------|------------------|---------|---------------------------------------|----------------------|-----------|
| Operator | Lagasco Inc. | Well Name: | Centre Lake Erie | Licence | Field/Pool: Silver Creek, Clear Creek | | |
| Address: | Unit B, 1030 Adelaide St S, London, On N6E 1R6 | Township: | Lake Erie | Lot | Con | Well Status - Mode : | Producing |

Indicate whether report represents a single well report or an approved reporting of commingled field or pool production. Commingled wells shall be listed on the reverse side in the space provided in Part D.
It is necessary to complete this form for wells that produced any fluid during the reporting year.

Part A: Production Volumes and Pressures

☐ Single Well Report

☒ Group/Commingled Well Report

| PRODUCTION VOLUMES ¹ | | | | | PRESSURE DATA | | | TIME ON PRODUCTION |
|---------------------------------|-----------------------|---------------------------------------|------------------------------|------------|---------------------------|---------------------|------------------|--------------------|
| Month | Oil (m ³) | Gas (10 ³ m ³) | Condensate (m ³) | Water (m3) | WHSIP ² (kPag) | Shut-in Time (hrs.) | Date WHSIP Taken | DAYS |
| Jan | | 2,287.80 | | 154.25 | | | | 31.00 |
| Feb | | 1,942.11 | | 24.27 | | | | 28.00 |
| Mar | | 2,128.11 | | 154.10 | | | | 31.00 |
| Apr | | 2,146.50 | | 160.48 | | | | 30.00 |
| May | | 2,427.16 | | 469.14 | | | | 31.00 |
| Jun | | 2,484.22 | | 525.09 | | | | 30.00 |
| July | | 2,449.17 | | 325.62 | | | | 31.00 |
| Aug | | 2,520.87 | | 92.46 | | | | 31.00 |
| Sep | | 2,150.89 | | 118.65 | | | | 30.00 |
| Oct | | 2,216.18 | | 113.61 | | | | 31.00 |
| Nov | | 2,140.59 | | 22.46 | | | | 29.00 |
| Dec | | 2,218.11 | | 80.25 | | | | 31.00 |
| TOTALS | - | 27,111.71 | - | 2,240.38 | | | | 364.00 |

Part B: Type and Disposition of Production

Part C: Annual Licence Fee Calculation ³

| | Oil (m ³) | Oil Value (\$) | Gas (1000 m ³) | Gas Value (\$) | Condensate (m3) | Condensate Value (\$) | Water (m3) | Total Value \$ | Type of Production | (A) Total Production oil or condensate (m ³) gas (1000 m ³) | (B) Licence Fee Rate | Licence Fee Payable (A) x (B) |
|-----------------|-----------------------|----------------|----------------------------|-----------------|-----------------|-----------------------|------------|-----------------|--------------------|---|-------------------------------|-------------------------------|
| Used As Fuel | | | | | | | | | Oil | - | \$.50 per m ³ | \$ - |
| Sales | - | \$ - | 27,111.71 | \$ 3,313,173.32 | - | \$ - | | \$ 3,313,173.32 | Gas | 27,111.71 | \$.15 per 1000 m ³ | \$ 4,066.76 |
| Disposal | | | | | | | 2,240.38 | | Condensate | - | \$.50 per m ³ | \$ - |
| Sec. Recovery | | | | | | | | | Total | | | \$ 4,066.76 |
| Other (Explain) | | | | | | | | | | | | |
| Total | - | \$ - | 27,111.71 | \$ 3,313,173.32 | - | \$ - | 2,240.38 | \$ 3,313,173.32 | | | | |

¹ All volumes for single well production reporting shall be provided from wellhead metering. ²Wellhead Shut-In Pressure. ³This information is to be summarized on Form 3 for all wells.
All reported values must be corrected to standard conditions, pressures = 101.325kPa and temperature= 15 C°

Part D : Summary of Commingled Wells

| Licence | Well Name | Township | Lot | Concession | Field/Pool | Remarks |
|---------|-------------------------|-----------|-----|------------|-----------------------------|---------|
| T006763 | Consumers' 13889 | Lake Erie | 93 | O-2 | Lake Erie-Clear Creek Pool | ACT |
| T011473 | TLM Central | Lake Erie | 93 | Q-2D | Lake Erie-Clear Creek Pool | ACT |
| T006777 | Consumers' 13903 | Lake Erie | 93 | T-3 | Lake Erie-Clear Creek Pool | ACT |
| T011462 | TLM Central | Lake Erie | 94 | M-3D | Lake Erie-Clear Creek Pool | ACT |
| T006467 | Consumers' 13848 | Lake Erie | 94 | J-3 | Lake Erie-Clear Creek Pool | ACT |
| T006762 | Consumers' 13888 | Lake Erie | 94 | R-3 | Lake Erie-Clear Creek Pool | ACT |
| T005239 | Consumers' 13649 | Lake Erie | 95 | M-1 | Lake Erie-Clear Creek Pool | ACT |
| T005586 | Consumers' 13744 | Lake Erie | 95 | M-4 | Lake Erie-Clear Creek Pool | ACT |
| T003769 | Consumers' 13280 | Lake Erie | 95 | Q-4 | Lake Erie-Clear Creek Pool | ACT |
| T005585 | Consumers' 13743 | Lake Erie | 95 | V-2 | Lake Erie-Clear Creek Pool | ACT |
| T006233 | Consumers' 13827 | Lake Erie | 96 | T-4 | Lake Erie-Clear Creek Pool | ACT |
| T003410 | Consumers' 13149 | Lake Erie | 96 | U-1 | Lake Erie-Clear Creek Pool | ACT |
| T002520 | Consumers' Pan Am 13034 | Lake Erie | 100 | I-2 | Lake Erie-Silver Creek Pool | ACT |
| T002335 | Consumers' Pan Am 13004 | Lake Erie | 100 | G-3 | Lake Erie-Silver Creek Pool | ACT |
| T003025 | Consumers' 13016 | Lake Erie | 120 | T-4 | Lake Erie-Silver Creek Pool | ACT |
| T005334 | Consumers' 13728 | Lake Erie | 120 | U-4 | Lake Erie-Silver Creek Pool | ACT |
| T003026 | Consumers' 13024 | Lake Erie | 121 | Y-2 | Lake Erie-Silver Creek Pool | ACT |
| T003225 | Consumers' 13099 | Lake Erie | 122 | I-3 | Lake Erie-Clear Creek Pool | ACT |
| T003771 | Consumers' 13283 | Lake Erie | 122 | J-1 | Lake Erie-Clear Creek Pool | ACT |
| T011434 | TLM Central | Lake Erie | 122 | S-2D | Lake Erie-Clear Creek Pool | ACT |
| T005854 | Consumers' 13790 | Lake Erie | 122 | V-1 | Lake Erie-Clear Creek Pool | ACT |
| T003836 | Consumers' 13292 | Lake Erie | 123 | E-4 | Lake Erie-Clear Creek Pool | ACT |
| T008744 | Talisman Central | Lake Erie | 123 | H-3 | Lake Erie-Clear Creek Pool | ACT |
| T003408 | Consumers' 13147 | Lake Erie | 123 | H-4 | Lake Erie-Clear Creek Pool | ACT |
| T003265 | Consumers' 13129 | Lake Erie | 123 | L-4 | Lake Erie-Clear Creek Pool | ACT |
| T004775 | Consumers' 13416 | Lake Erie | 123 | N-1 | Lake Erie-Clear Creek Pool | ACT |
| T004954 | Consumers' 13563 | Lake Erie | 123 | N-3 | Lake Erie-Clear Creek Pool | ACT |
| T005247 | Consumers' 13657 | Lake Erie | 124 | A-3 | Lake Erie-Clear Creek Pool | ACT |

Part D : Summary of Commingled Wells

| Licence | Well Name | Township | Lot | Concession | Field/Pool | Remarks |
|---------|--------------------------|-----------|-----|------------|-----------------------------|---------|
| T007989 | Telesis 13935 | Lake Erie | 124 | B-4A | Lake Erie-Clear Creek Pool | SUS |
| T005248 | Consumers' 13658 | Lake Erie | 124 | C-1 | Lake Erie-Clear Creek Pool | ACT |
| T008742 | Talisman Central | Lake Erie | 124 | E-3 | Lake Erie-Clear Creek Pool | ACT |
| T003017 | Consumers' 13114 | Lake Erie | 124 | F-3 | Lake Erie-Clear Creek Pool | ACT |
| T007600 | Telesis 13924 | Lake Erie | 124 | P-3 | Lake Erie-Clear Creek Pool | ACT |
| T002723 | Consumers' Pan Am 13066 | Lake Erie | 124 | Y-4 | Lake Erie-Clear Creek Pool | ACT |
| T004465 | Consumers' 13440 | Lake Erie | 125 | G-3 | Lake Erie-Clear Creek Pool | ACT |
| T006173 | Consumers' 13824 | Lake Erie | 125 | J-1 | Lake Erie-Clear Creek Pool | ACT |
| T001673 | M & M Lake Erie No.380-7 | Lake Erie | 126 | J-1 | Lake Erie-Clear Creek Pool | ACT |
| T011468 | TLM Central | Lake Erie | 127 | F-4D | Lake Erie-Clear Creek Pool | ACT |
| T004948 | Consumers' 13557 | Lake Erie | 152 | D-2 | Lake Erie-Clear Creek Pool | ACT |
| T005852 | Consumers' 13785 | Lake Erie | 153 | D-3 | Lake Erie-Clear Creek Pool | ACT |
| T003848 | Consumers' 13296 | Lake Erie | 154 | E-1 | Lake Erie-Clear Creek Pool | ACT |
| T004959 | Consumers' 13568 | Lake Erie | 154 | H-4 | Lake Erie-Clear Creek Pool | ACT |
| T005851 | Consumers' 13799 | Lake Erie | 154 | O-1 | Lake Erie-Clear Creek Pool | ACT |
| T004455 | Consumers' 13433 | Lake Erie | 154 | Y-1 | Lake Erie-Clear Creek Pool | ACT |
| T003510 | Consumers' 13202 | Lake Erie | 155 | F-3 | Lake Erie-Clear Creek Pool | ACT |
| T005694 | Consumers' 13779 | Lake Erie | 155 | H-3 | Lake Erie-Clear Creek Pool | ACT |
| T005333 | Consumers' 13727 | Lake Erie | 155 | J-2 | Lake Erie-Clear Creek Pool | ACT |
| T003829 | Consumers' 13291 | Lake Erie | 155 | J-3 | Lake Erie-Clear Creek Pool | ACT |
| T004652 | Consumers' 13478 | Lake Erie | 155 | K-1 | Lake Erie-Clear Creek Pool | ACT |
| T004458 | Consumers' 13422 | Lake Erie | 155 | L-2 | Lake Erie-Clear Creek Pool | ACT |
| T003844 | Consumers' 13298 | Lake Erie | 155 | P-1 | Lake Erie-Clear Creek Pool | ACT |
| T004484 | Consumers' 13413 | Lake Erie | 155 | Q-2 | Lake Erie-Clear Creek Pool | ACT |
| T003027 | Consumers' 13025 | Lake Erie | 156 | E-1 | Lake Erie-Silver Creek Pool | ACT |
| T011214 | TLM Central | Lake Erie | 156 | G-1B | Lake Erie-Silver Creek Pool | ACT |
| T011215 | TLM Central | Lake Erie | 156 | H-1A | Lake Erie-Clear Creek Pool | ACT |
| T003023 | Consumers' 13007 | Lake Erie | 157 | B-2 | Lake Erie-Silver Creek Pool | ACT |

Part D : Summary of Commingled Wells

| Licence | Well Name | Township | Lot | Concession | Field/Pool | Remarks |
|---------|-------------------------|-----------|-----|------------|-----------------------------|---------|
| T004720 | Consumers' 13521 | Lake Erie | 157 | L-4 | Lake Erie-Silver Creek Pool | ACT |
| T003200 | Consumers' 13042 | Lake Erie | 157 | R-1 | Lake Erie-Silver Creek Pool | ACT |
| T011436 | TLM Central | Lake Erie | 157 | V-4D | Lake Erie-Silver Creek Pool | ACT |
| T003029 | Consumers' 13027 | Lake Erie | 157 | X-1 | Lake Erie-Silver Creek Pool | ACT |
| T002524 | Consumers' Pan Am 13037 | Lake Erie | 158 | A-1 | Lake Erie-Silver Creek Pool | ACT |
| T004428 | Consumers' 13404 | Lake Erie | 158 | A-3 | Lake Erie-Silver Creek Pool | ACT |
| T004165 | Consumers' 13340 | Lake Erie | 158 | B-3 | Lake Erie-Silver Creek Pool | ACT |
| T003674 | Consumers' 13274 | Lake Erie | 158 | C-3 | Lake Erie-Silver Creek Pool | ACT |
| T009482 | Talisman, Central | Lake Erie | 158 | H-3 | Lake Erie-Silver Creek Pool | ACT |
| T003239 | Consumers' 13109 | Lake Erie | 158 | I-3 | Lake Erie-Silver Creek Pool | ACT |
| T006485 | Consumers' 13866 | Lake Erie | 158 | O-2 | Lake Erie-Silver Creek Pool | ACT |
| T004510 | Consumers' 13455 | Lake Erie | 159 | C-3A | Lake Erie-Silver Creek Pool | ACT |
| T004932 | Consumers' 13596 | Lake Erie | 160 | R-4 | Lake Erie-Silver Creek Pool | ACT |
| T004659 | Consumers' 13486 | Lake Erie | 182 | A-1 | Lake Erie-Silver Creek Pool | ACT |
| T011431 | TLM Central | Lake Erie | 183 | K-3A | Lake Erie-Silver Creek Pool | ACT |
| T011459 | TLM Central | Lake Erie | 183 | N-3B | Lake Erie-Silver Creek Pool | ACT |
| T004420 | Consumers' 13396 | Lake Erie | 183 | S-1 | Lake Erie-Silver Creek Pool | ACT |
| T004940 | Consumers' 13601 | Lake Erie | 183 | V-1 | Lake Erie-Silver Creek Pool | ACT |
| T004430 | Consumers' 13406 | Lake Erie | 184 | I-4 | Lake Erie-Silver Creek Pool | ACT |
| T004171 | Consumers' 13390 | Lake Erie | 184 | J-2 | Lake Erie-Silver Creek Pool | SUS |
| T011216 | TLM Central | Lake Erie | 184 | K-3A | Lake Erie-Silver Creek Pool | ACT |
| T005698 | Consumers' 13778 | Lake Erie | 185 | A-3 | Lake Erie-Silver Creek Pool | ACT |
| T004925 | Consumers' 13586 | Lake Erie | 185 | E-3 | Lake Erie-Silver Creek Pool | ACT |
| T004926 | Consumers' 13587 | Lake Erie | 185 | F-3 | Lake Erie-Silver Creek Pool | ACT |
| T005232 | Consumers' 13687 | Lake Erie | 185 | L-3 | Lake Erie-Silver Creek Pool | ACT |
| T005841 | Consumers' 13807 | Lake Erie | 185 | T-2 | Lake Erie-Silver Creek Pool | ACT |
| T004172 | Consumers' 13349 | Lake Erie | 186 | G-1 | Lake Erie-Silver Creek Pool | ACT |
| T005596 | Consumers' 13749 | Lake Erie | 186 | H-3 | Lake Erie-Silver Creek Pool | ACT |

Part D : Summary of Commingled Wells

[illegible]

X Authority: I hereby certify that the information provided herein is complete and accurate and I have the authority to bind the operator.

Name (print) Jane Lowrie

Company

Lagasco Inc.

| Title | President |
|-----------|-----------|
| President | President |

Signature:

12/02/2020

Date (dd/mm/yyyy)



Annual Report of Monthly Oil and Gas Production
For the Year 2019

Form 8

To the Minister of Natural Resources and Forestry

v.2017-01-30

| | | | | | | | |
|----------|--|------------|----------------------------------|---------|---|----------------------|-----------|
| Operator | Lagasco Inc. | Well Name: | Port Maitland Compressor Station | Licence | Haldimand, Pajo, El Paso #1, Field/Pool: Pembina East, Leepfrog, Selkirk, Trustco | | |
| Address: | Unit B, 1030 Adelaide St S, London, On N6E 1R6 | Township: | Lake Erie | Lot | Con | Well Status - Mode : | Producing |

Indicate whether report represents a single well report or an approved reporting of commingled field or pool production. Commingled wells shall be listed on the reverse side in the space provided in Part D.

It is necessary to complete this form for wells that produced any fluid during the reporting year.

Part A: Production Volumes and Pressures

☐ Single Well Report

☒ Group/Commingled Well Report

| PRODUCTION VOLUMES ¹ | | | | | PRESSURE DATA | | | TIME ON PRODUCTION |
|---------------------------------|-----------------------|---------------------------------------|------------------------------|------------|---------------------------|---------------------|------------------|--------------------|
| Month | Oil (m ³) | Gas (10 ³ m ³) | Condensate (m ³) | Water (m3) | WHSIP ² (kPag) | Shut-in Time (hrs.) | Date WHSIP Taken | DAYS |
| Jan | | 3,491.33 | | 0.63 | | | | 31.00 |
| Feb | | 3,021.70 | | 91.76 | | | | 28.00 |
| Mar | | 3,520.57 | | 92.96 | | | | 31.00 |
| Apr | | 3,354.72 | | 153.66 | | | | 30.00 |
| May | | 3,616.48 | | 239.59 | | | | 31.00 |
| Jun | | 3,589.91 | | 30.85 | | | | 30.00 |
| July | | 3,564.53 | | 31.05 | | | | 31.00 |
| Aug | | 3,556.94 | | 62.25 | | | | 31.00 |
| Sep | | 3,350.97 | | 45.90 | | | | 30.00 |
| Oct | | 3,564.58 | | 120.20 | | | | 30.00 |
| Nov | | 3,445.04 | | 102.85 | | | | 30.00 |
| Dec | | 3,647.66 | | 0.20 | | | | 31.00 |
| TOTALS | - | 41,724.42 | - | 971.90 | | | | 364.00 |

Part B: Type and Disposition of Production

Part C: Annual Licence Fee Calculation ³

| | Oil (m ³) | Oil Value (\$) | Gas (1000 m ³) | Gas Value (\$) | Condensate (m3) | Condensate Value (\$) | Water (m3) | Total Value \$ | Type of Production | (A) Total Production oil or condensate (m ³) gas (1000 m ³) | (B) Licence Fee Rate | Licence Fee Payable (A) x (B) |
|-----------------|-----------------------|----------------|----------------------------|-----------------|-----------------|-----------------------|------------|-----------------|--------------------|---|-------------------------------|-------------------------------|
| Used As Fuel | | | | | | | | | Oil | - | \$.50 per m ³ | \$ - |
| Sales | - | \$ - | 41,724.42 | \$ 5,251,730.13 | - | \$ - | | \$ 5,251,730.13 | Gas | 41,724.42 | \$.15 per 1000 m ³ | \$ 6,258.66 |
| Disposal | | | | | | | 971.90 | | Condensate | - | \$.50 per m ³ | \$ - |
| Sec. Recovery | | | | | | | | | Total | | | \$ 6,258.66 |
| Other (Explain) | | | | | | | | | | | | |
| Total | - | \$ - | 41,724.42 | \$ 5,251,730.13 | - | \$ - | 971.90 | \$ 5,251,730.13 | | | | |

¹ All volumes for single well production reporting shall be provided from wellhead metering. ²Wellhead Shut-In Pressure. ³This information is to be summarized on Form 3 for all wells.
All reported values must be corrected to standard conditions, pressures = 101.325kPa and temperature= 15 C°

Part D : Summary of Commingled Wells

| Licence | Well Name | Township | Lot | Concession | Field/Pool | Remarks |
|---------|------------------------------|-----------|-----|------------|-------------------------|---------|
| T006678 | Place Rainham | Lake Erie | 18 | U-1 | Lake Erie-Selkirk Pool | ACT |
| T003495 | Place-Rainham No.1 | Lake Erie | 18 | V-2 | Lake Erie-Selkirk Pool | ACT |
| T011423 | TLM East | Lake Erie | 19 | G-1 | Lake Erie-Maitland Pool | ACT |
| T005292 | Anschutz #3 | Lake Erie | 19 | G-3 | Lake Erie-Maitland Pool | ACT |
| T011207 | TLM East | Lake Erie | 19 | H-3 | Lake Erie-Maitland Pool | ACT |
| T005502 | Anschutz #2 | Lake Erie | 19 | I-2 | Lake Erie-Maitland Pool | ACT |
| T011208 | TLM East | Lake Erie | 19 | K-3 | Lake Erie-Maitland Pool | ACT |
| T004006 | Place Anschutz | Lake Erie | 19 | L-1 | Lake Erie-Maitland Pool | ACT |
| T011209 | TLM East | Lake Erie | 19 | M-3A | Lake Erie-Maitland Pool | ACT |
| T005647 | Pembina Centre | Lake Erie | 19 | N-3 | Lake Erie-Maitland Pool | ACT |
| T006196 | Pembina #2 | Lake Erie | 19 | O-2 | Lake Erie-Maitland Pool | ACT |
| T005391 | Anschutz #4 | Lake Erie | 19 | O-4 | Lake Erie-Maitland Pool | ACT |
| T005503 | Anschutz #2 | Lake Erie | 19 | Q-2 | Lake Erie-Maitland Pool | ACT |
| T004274 | Place | Lake Erie | 19 | S-1 | Lake Erie-Maitland Pool | ACT |
| T006495 | Pembina #4 | Lake Erie | 19 | T-4 | Lake Erie-Maitland Pool | ACT |
| T003963 | Anschutz | Lake Erie | 19 | U-4 | Lake Erie-Maitland Pool | ACT |
| T004249 | Anschutz | Lake Erie | 19 | V-1 | Lake Erie-Maitland Pool | ACT |
| T005869 | Pembina #C | Lake Erie | 19 | W-3 | Lake Erie-Maitland Pool | ACT |
| T004008 | Place Anschutz | Lake Erie | 19 | X-1 | Lake Erie-Maitland Pool | ACT |
| T005277 | Anschutz | Lake Erie | 19 | Y-1 | Lake Erie-Maitland Pool | ACT |
| T004009 | Anschutz | Lake Erie | 20 | L-1 | Lake Erie-Maitland Pool | ACT |
| T011210 | TLM East | Lake Erie | 20 | L-3 | Lake Erie-Maitland Pool | ACT |
| T004244 | Anschutz | Lake Erie | 20 | M-1 | Lake Erie-Maitland Pool | ACT |
| T011422 | TLM East | Lake Erie | 20 | N-1C | Lake Erie-Maitland Pool | ACT |
| T004246 | Anschutz | Lake Erie | 20 | P-1 | Lake Erie-Maitland Pool | ACT |
| T001228 | El Paso Lake Erie No. 03-17A | Lake Erie | 20 | W-2A | Lake Erie-Maitland Pool | ACT |
| T001229 | El Paso Lake Erie No. 03-35 | Lake Erie | 20 | W-4 | Lake Erie-Maitland Pool | ACT |
| T001235 | El Paso Lake Erie No. 03-38 | Lake Erie | 20 | X-1 | Lake Erie-Maitland Pool | ACT |

Part D : Summary of Commingled Wells

| Licence | Well Name | Township | Lot | Concession | Field/Pool | Remarks |
|---------|-----------------------------|-----------|-----|------------|-----------------------------------|----------------|
| T004239 | Anschutz | Lake Erie | 20 | Y-2 | Lake Erie-Maitland Pool | ACT |
| T004037 | Anschutz | Lake Erie | 21 | M-1 | Lake Erie-Maitland Pool | SUS 07/11/2019 |
| T011424 | TLM East | Lake Erie | 21 | M-3 | Lake Erie-Maitland Pool | ACT |
| T000582 | El Paso Lake Erie No. 89-3 | Lake Erie | 21 | P-2 | Lake Erie-Maitland Pool | ACT |
| T008113 | Pembina | Lake Erie | 21 | X-2 | Lake Erie-Maitland Pool | ACT |
| T010727 | TLM East | Lake Erie | 22 | N-2 | Lake Erie-Maitland Pool | SUS 07/11/2019 |
| T012106 | Dundee Energy LP (Horiz.#1) | Lake Erie | 22 | S-1A | Lake Erie-Maitland Pool | SUS 07/11/2019 |
| T003853 | Anschutz | Lake Erie | 22 | S | Lake Erie-Maitland Pool | ACT |
| T010726 | TLM East | Lake Erie | 22 | U-1 | Lake Erie-Maitland Pool | SUS 07/11/2019 |
| T004225 | Anschutz 3 | Lake Erie | 23 | A | Lake Erie-Maitland Pool | ACT |
| T004056 | Anschutz | Lake Erie | 23 | B | Lake Erie-Maitland Pool | ACT |
| T007344 | Pembina | Lake Erie | 23 | G-3 | Lake Erie-Maitland Pool | ACT |
| T003990 | Anschutz | Lake Erie | 23 | N | Lake Erie-Maitland Pool | ACT |
| T004197 | Anschutz | Lake Erie | 23 | O | Lake Erie-Maitland Pool | ACT |
| T003994 | Anschutz | Lake Erie | 23 | P-1 | Lake Erie-Maitland Pool | ACT |
| T004218 | Anschutz | Lake Erie | 23 | T | Lake Erie-Maitland Pool | ACT |
| T003961 | Anschutz | Lake Erie | 23 | Y | Lake Erie-Maitland Pool | ACT |
| T003998 | Anschutz | Lake Erie | 24 | G-1 | Lake Erie-Maitland Pool | ACT |
| T003996 | Anschutz | Lake Erie | 24 | I-1 | Lake Erie-Maitland Pool | ACT |
| T005619 | Pembina #3 | Lake Erie | 24 | L-3 | Lake Erie-Maitland Pool | ACT |
| T003995 | Anschutz | Lake Erie | 24 | M-1 | Lake Erie-Maitland Pool | ACT |
| T003806 | Anschutz | Lake Erie | 24 | N-3 | Lake Erie-Maitland Pool | ACT |
| T004230 | Anschutz 2 | Lake Erie | 24 | Q-2 | Lake Erie-Maitland Pool | ACT |
| T005623 | Pembina #2 | Lake Erie | 24 | R-2 | Lake Erie-Maitland Pool | ACT |
| T003954 | Anschutz | Lake Erie | 24 | U-4 | Lake Erie-Maitland Pool | ACT |
| T010457 | TLM East | Lake Erie | 24 | V-3 | Lake Erie-Maitland Pool | ACT |
| T004081 | Anschutz | Lake Erie | 25 | P-1 | Port Maitland Compression Station | ACT |
| T003765 | Consumers' 31988 | Lake Erie | 26 | K-2 | Lake Erie-Leepfrog Pool | ACT |

Part D : Summary of Commingled Wells

| Licence | Well Name | Township | Lot | Concession | Field/Pool | Remarks |
|---------|------------------|-----------|-----|------------|-------------------------|---------|
| T002854 | Consumers' 31839 | Lake Erie | 26 | L-1A | Lake Erie-Leepfrog Pool | ACT |
| T008266 | Pembina East | Lake Erie | 26 | M-1A | Lake Erie-Leepfrog Pool | ACT |
| T002863 | Consumers' 31848 | Lake Erie | 27 | F-2 | Lake Erie-Leepfrog Pool | ACT |
| T002978 | Consumers' 31841 | Lake Erie | 27 | G-2 | Lake Erie-Leepfrog Pool | ACT |
| T002981 | Consumers' 31844 | Lake Erie | 27 | H-2 | Lake Erie-Leepfrog Pool | ACT |
| T002705 | Consumers' 31781 | Lake Erie | 27 | N-2 | Lake Erie-Leepfrog Pool | SUS |
| T002312 | Consumers' 11958 | Lake Erie | 35 | D-3 | Lake Erie-Leepfrog Pool | ACT |
| T008273 | Pembina East | Lake Erie | 36 | G-4A | Lake Erie-Leepfrog Pool | ACT |
| T002358 | Consumers' 12935 | Lake Erie | 36 | M-1 | Lake Erie-Leepfrog Pool | ACT |
| T002986 | Consumers' 31850 | Lake Erie | 36 | N-4 | Lake Erie-Leepfrog Pool | ACT |
| T008769 | Talisman East | Lake Erie | 37 | Q-4 | Lake Erie-Maitland Pool | ACT |
| T008278 | Pembina East | Lake Erie | 37 | S-3 | Lake Erie-Maitland Pool | ACT |
| T008372 | Pembina East | Lake Erie | 37 | W-2 | Lake Erie-Maitland Pool | ACT |
| T010043 | Talisman East | Lake Erie | 38 | P-3 | Lake Erie-Maitland Pool | ACT |
| T010458 | TLM East | Lake Erie | 38 | W-2 | Lake Erie-Maitland Pool | ACT |
| T008499 | Pembina East | Lake Erie | 38 | Y-2 | Lake Erie-Maitland Pool | ACT |
| T008285 | Pembina East | Lake Erie | 39 | P-2 | Lake Erie-Maitland Pool | ACT |
| T010599 | TLM East | Lake Erie | 39 | S-4 | Lake Erie-Maitland Pool | ACT |
| T008286 | Pembina East | Lake Erie | 39 | T-2 | Lake Erie-Maitland Pool | ACT |
| T008161 | Pembina | Lake Erie | 39 | U-2 | Lake Erie-Maitland Pool | ACT |
| T008287 | Pembina East | Lake Erie | 39 | X-3 | Lake Erie-Maitland Pool | ACT |
| T007753 | Pembina | Lake Erie | 39 | Y-3 | Lake Erie-Maitland Pool | ACT |
| T008126 | Pembina | Lake Erie | 40 | C-4 | Lake Erie-Maitland Pool | ACT |
| T011115 | TLM East | Lake Erie | 40 | D-1 | Lake Erie-Maitland Pool | ACT |
| T005911 | Pembina #3 | Lake Erie | 40 | F-3 | Lake Erie-Maitland Pool | ACT |
| T007275 | Pembina | Lake Erie | 40 | G-3 | Lake Erie-Maitland Pool | ACT |
| T006464 | Pembina #2 | Lake Erie | 40 | M-2 | Lake Erie-Maitland Pool | ACT |
| T005865 | Pembina #4 | Lake Erie | 40 | N-4 | Lake Erie-Maitland Pool | ACT |

Part D : Summary of Commingled Wells

| Licence | Well Name | Township | Lot | Concession | Field/Pool | Remarks |
|---------|-------------|-----------|-----|------------|-------------------------|---------|
| T005301 | Anschutz #1 | Lake Erie | 40 | O | Lake Erie-Maitland Pool | ACT |
| T006797 | Pembina #3 | Lake Erie | 40 | Q-3 | Lake Erie-Maitland Pool | ACT |
| T006545 | Pembina #2 | Lake Erie | 40 | R-2 | Lake Erie-Maitland Pool | ACT |
| T011116 | TLM East | Lake Erie | 40 | T-2 | Lake Erie-Maitland Pool | ACT |
| T008120 | Pembina | Lake Erie | 40 | T-3 | Lake Erie-Maitland Pool | ACT |
| T007752 | Pembina | Lake Erie | 40 | U-1 | Lake Erie-Maitland Pool | ACT |
| T010720 | TLM East | Lake Erie | 40 | U-3 | Lake Erie-Maitland Pool | ACT |
| T007287 | Pembina | Lake Erie | 40 | V-1 | Lake Erie-Maitland Pool | ACT |
| T006851 | Pembina #1 | Lake Erie | 40 | W-1 | Lake Erie-Maitland Pool | ACT |
| T010713 | TLM East | Lake Erie | 40 | W-4 | Lake Erie-Maitland Pool | ACT |
| T006753 | Pembina #3 | Lake Erie | 40 | X-3 | Lake Erie-Maitland Pool | ACT |
| T005866 | Pembina #2 | Lake Erie | 40 | Y-2 | Lake Erie-Maitland Pool | ACT |
| T007740 | Pembina | Lake Erie | 41 | E-3 | Lake Erie-Maitland Pool | ACT |
| T010714 | TLM East | Lake Erie | 41 | F-1 | Lake Erie-Maitland Pool | ACT |
| T011247 | TLM East | Lake Erie | 41 | H-3A | Lake Erie-Maitland Pool | ACT |
| T006193 | Pembina #2 | Lake Erie | 41 | J-2 | Lake Erie-Maitland Pool | ACT |
| T010098 | TLM East | Lake Erie | 41 | K-2 | Lake Erie-Maitland Pool | ACT |
| T006742 | Pembina #1 | Lake Erie | 41 | M-1 | Lake Erie-Maitland Pool | ACT |
| T006751 | Pembina #2A | Lake Erie | 41 | N-2 | Lake Erie-Maitland Pool | ACT |
| T005611 | Pembina #4 | Lake Erie | 41 | N-4 | Lake Erie-Maitland Pool | ACT |
| T008118 | Pembina | Lake Erie | 41 | O-4 | Lake Erie-Maitland Pool | ACT |
| T005864 | Pembina #3 | Lake Erie | 41 | P-3 | Lake Erie-Maitland Pool | ACT |
| T010730 | TLM East | Lake Erie | 41 | Q-3 | Lake Erie-Maitland Pool | ACT |
| T006192 | Pembina #4 | Lake Erie | 41 | Q-4 | Lake Erie-Maitland Pool | ACT |
| T011246 | TLM East | Lake Erie | 41 | R-2D | Lake Erie-Maitland Pool | ACT |
| T005662 | Pembina #2 | Lake Erie | 41 | S-2 | Lake Erie-Maitland Pool | ACT |
| T010715 | TLM East | Lake Erie | 41 | S-4 | Lake Erie-Maitland Pool | ACT |
| T007279 | Pembina | Lake Erie | 41 | T-1 | Lake Erie-Maitland Pool | ACT |

Part D : Summary of Commingled Wells

| Licence | Well Name | Township | Lot | Concession | Field/Pool | Remarks |
|----------|---------------|-----------|-----|------------|-------------------------|----------------|
| T006465 | Pembina #4 | Lake Erie | 41 | T-4 | Lake Erie-Maitland Pool | ACT |
| T005863 | Pembina #2 | Lake Erie | 41 | U-2 | Lake Erie-Maitland Pool | ACT |
| T006752 | Pembina #2 | Lake Erie | 41 | V-2 | Lake Erie-Maitland Pool | ACT |
| T006191 | Pembina #3 | Lake Erie | 41 | V-3 | Lake Erie-Maitland Pool | ACT |
| T006547 | Pembina #2 | Lake Erie | 41 | W-2 | Lake Erie-Maitland Pool | ACT |
| T005415 | Anschutz #2 | Lake Erie | 41 | X-2 | Lake Erie-Maitland Pool | ACT |
| T005862 | Pembina #4 | Lake Erie | 42 | A-3 | Lake Erie-Maitland Pool | ACT |
| T006190 | Pembina #2 | Lake Erie | 42 | F | Lake Erie-Maitland Pool | ACT |
| T004714 | Anschutz #4 | Lake Erie | 42 | F | Lake Erie-Maitland Pool | ACT |
| T011211 | TLM East | Lake Erie | 42 | G-2 | Lake Erie-Maitland Pool | ACT |
| T005016 | Anschutz #2 | Lake Erie | 42 | I-2 | Lake Erie-Maitland Pool | ACT |
| T005015 | Anschutz #3 | Lake Erie | 42 | J-3 | Lake Erie-Maitland Pool | ACT |
| T005412 | Anschutz #4 | Lake Erie | 42 | K-4 | Lake Erie-Maitland Pool | ACT |
| T005290A | Anschutz #2A | Lake Erie | 42 | L | Lake Erie-Maitland Pool | ACT |
| T010729 | TLM East | Lake Erie | 42 | L-4 | Lake Erie-Maitland Pool | SUS 07/11/2019 |
| T005917 | Pembina #3 | Lake Erie | 42 | N-3 | Lake Erie-Maitland Pool | ACT |
| T011243 | TLM East | Lake Erie | 42 | P-3 | Lake Erie-Maitland Pool | ACT |
| T011241 | TLM East | Lake Erie | 42 | Q-4D | Lake Erie-Maitland Pool | ACT |
| T011242 | TLM East | Lake Erie | 42 | R-1 | Lake Erie-Maitland Pool | ACT |
| T005861 | Pembina #1 | Lake Erie | 42 | S-1 | Lake Erie-Maitland Pool | ACT |
| T010725 | TLM East | Lake Erie | 42 | S-3 | Lake Erie-Maitland Pool | ACT |
| T005297 | Anschutz #3 | Lake Erie | 42 | T-3 | Lake Erie-Maitland Pool | ACT |
| T006743 | Pembina #1 | Lake Erie | 42 | U-1 | Lake Erie-Maitland Pool | ACT |
| T006853 | Pembina #4 | Lake Erie | 42 | V-4 | Lake Erie-Maitland Pool | ACT |
| T007281 | Pembina | Lake Erie | 42 | W-2 | Lake Erie-Maitland Pool | ACT |
| T011427 | TLM East | Lake Erie | 42 | Y-3 | Lake Erie-Maitland Pool | ACT |
| T006838 | Place Rainham | Lake Erie | 43 | B-2 | Lake Erie-Selkirk Pool | ACT |
| T006881 | Place Rainham | Lake Erie | 43 | C-2 | Lake Erie-Selkirk Pool | ACT |

Part D : Summary of Commingled Wells

| Licence | Well Name | Township | Lot | Concession | Field/Pool | Remarks |
|----------|--------------|-----------|-----|------------|-------------------------|----------------|
| T011428 | TLM East | Lake Erie | 43 | D-4 | Lake Erie-Maitland Pool | SUS 07/11/2019 |
| T004704 | Anschutz #3 | Lake Erie | 43 | H-3 | Lake Erie-Maitland Pool | ACT |
| T005860 | Pembina #1 | Lake Erie | 43 | I-1 | Lake Erie-Maitland Pool | ACT |
| T005005 | Anschutz #3 | Lake Erie | 43 | J-3 | Lake Erie-Maitland Pool | ACT |
| T004716 | Anschutz #4 | Lake Erie | 43 | K-4 | Lake Erie-Maitland Pool | ACT |
| T004834 | Anschutz #2 | Lake Erie | 43 | L-2 | Lake Erie-Maitland Pool | ACT |
| T004773 | Anschutz #4 | Lake Erie | 43 | S-4 | Lake Erie-Maitland Pool | ACT |
| T004774 | Anschutz #2 | Lake Erie | 43 | W-2 | Lake Erie-Maitland Pool | ACT |
| T006802 | Pembina #2 | Lake Erie | 43 | Y-2A | Lake Erie-Maitland Pool | ACT |
| T006499 | Pembina #4 | Lake Erie | 44 | M-4 | Lake Erie-Selkirk Pool | ACT |
| T005859 | Pembina #2 | Lake Erie | 44 | W-2 | Lake Erie-Selkirk Pool | ACT |
| T006181 | Pembina #4 | Lake Erie | 66 | A-4 | Lake Erie-Maitland Pool | ACT |
| T005027 | Anschutz #3 | Lake Erie | 66 | I-3 | Lake Erie-Maitland Pool | ACT |
| T005029A | Anschutz #4A | Lake Erie | 66 | K | Lake Erie-Maitland Pool | ACT |
| T005306 | Anschutz #4 | Lake Erie | 66 | L-4 | Lake Erie-Maitland Pool | ACT |
| T005408 | Anschutz #1 | Lake Erie | 66 | M-1 | Lake Erie-Maitland Pool | ACT |
| T005030 | Anschutz #1 | Lake Erie | 66 | N-1 | Lake Erie-Maitland Pool | ACT |
| T005031A | Anschutz #1A | Lake Erie | 66 | P | Lake Erie-Maitland Pool | ACT |
| T005299A | Anschutz #3A | Lake Erie | 66 | T-3 | Lake Erie-Maitland Pool | ACT |
| T005033 | Anschutz #4 | Lake Erie | 67 | B-4 | Lake Erie-Maitland Pool | ACT |
| T005858 | Pembina #4 | Lake Erie | 67 | F-4 | Lake Erie-Maitland Pool | ACT |
| T005023 | Anschutz #1 | Lake Erie | 67 | J-1 | Lake Erie-Maitland Pool | ACT |
| T006855 | Pembina #4 | Lake Erie | 67 | J-4 | Lake Erie-Maitland Pool | ACT |
| T005668 | Pembina #4 | Lake Erie | 67 | K-4 | Lake Erie-Maitland Pool | ACT |
| T006744 | Pembina #1 | Lake Erie | 67 | M-1 | Lake Erie-Maitland Pool | ACT |
| T005411 | Anschutz #2 | Lake Erie | 67 | N-2 | Lake Erie-Maitland Pool | ACT |
| T005284A | Anschutz #4A | Lake Erie | 67 | O-4 | Lake Erie-Maitland Pool | ACT |
| T005035A | Anschutz #1A | Lake Erie | 67 | Q | Lake Erie-Maitland Pool | ACT |

Part D : Summary of Commingled Wells

| Licence | Well Name | Township | Lot | Concession | Field/Pool | Remarks |
|----------|---------------|-----------|-----|------------|-------------------------|---------|
| T005715 | Pembina #3 | Lake Erie | 67 | R-3 | Lake Erie-Maitland Pool | ACT |
| T007757 | Pembina | Lake Erie | 67 | S-3 | Lake Erie-Maitland Pool | ACT |
| T007758 | Pembina | Lake Erie | 67 | T-2 | Lake Erie-Maitland Pool | ACT |
| T006504 | Pembina #4 | Lake Erie | 67 | U-4 | Lake Erie-Maitland Pool | ACT |
| T005666 | Pembina #1 | Lake Erie | 67 | V-1 | Lake Erie-Maitland Pool | ACT |
| T005714 | Pembina #3 | Lake Erie | 68 | A-3 | Lake Erie-Maitland Pool | ACT |
| T005506 | Anschutz #4 | Lake Erie | 68 | F-4 | Lake Erie-Maitland Pool | ACT |
| T007760 | Pembina | Lake Erie | 68 | G-1 | Lake Erie-Maitland Pool | ACT |
| T005300 | Anschutz #3 | Lake Erie | 68 | H-3 | Lake Erie-Maitland Pool | ACT |
| T010724 | TLM East | Lake Erie | 68 | N-1 | Lake Erie-Maitland Pool | ACT |
| T005669 | Pembina #3 | Lake Erie | 68 | N-3 | Lake Erie-Maitland Pool | ACT |
| T006748 | Pembina #2 | Lake Erie | 68 | P-2 | Lake Erie-Maitland Pool | ACT |
| T006506A | Pembina #2A | Lake Erie | 68 | Q-2A | Lake Erie-Maitland Pool | ACT |
| T006507 | Pembina #3 | Lake Erie | 69 | A-3 | Lake Erie-Maitland Pool | ACT |
| T005607 | Pembina #1 | Lake Erie | 69 | B-1 | Lake Erie-Maitland Pool | ACT |
| T010723 | TLM East | Lake Erie | 69 | C-1 | Lake Erie-Maitland Pool | ACT |
| T005856 | Pembina #1 | Lake Erie | 69 | D-1 | Lake Erie-Maitland Pool | ACT |
| T010044 | Talisman East | Lake Erie | 69 | E-4 | Lake Erie-Maitland Pool | ACT |
| T008117 | Pembina | Lake Erie | 69 | F-2 | Lake Erie-Maitland Pool | ACT |
| T008116 | Pembina | Lake Erie | 69 | G-3 | Lake Erie-Maitland Pool | ACT |
| T006183 | Pembina #3 | Lake Erie | 69 | I-3 | Lake Erie-Maitland Pool | ACT |
| T005712 | Pembina #2 | Lake Erie | 69 | J-2 | Lake Erie-Maitland Pool | ACT |
| T006184 | Pembina #2 | Lake Erie | 69 | N-2 | Lake Erie-Maitland Pool | ACT |
| T008121 | Pembina | Lake Erie | 70 | A-1 | Lake Erie-Maitland Pool | ACT |
| T007750 | Pembina | Lake Erie | 70 | B-1 | Lake Erie-Maitland Pool | ACT |
| T006747 | Pembina #2 | Lake Erie | 70 | C-2 | Lake Erie-Maitland Pool | ACT |
| T006858 | Pembina #4 | Lake Erie | 70 | C-4 | Lake Erie-Maitland Pool | ACT |
| T010717 | TLM East | Lake Erie | 70 | D-3 | Lake Erie-Maitland Pool | ACT |

Part D : Summary of Commingled Wells


| Licence | Well Name | Township | Lot | Concession | Field/Pool | Remarks |
|---------|-------------------------------|-----------|-----|------------|-----------------------------------|---------|
| T006557 | Pembina #4 | Lake Erie | 70 | D-4 | Lake Erie-Maitland Pool | ACT |
| T005707 | Pembina #2 | Lake Erie | 70 | E-2 | Lake Erie-Maitland Pool | ACT |
| T006746 | Pembina #2 | Lake Erie | 70 | F-2 | Lake Erie-Maitland Pool | ACT |
| T007781 | Pembina | Lake Erie | 70 | F-3 | Lake Erie-Maitland Pool | ACT |
| T006510 | Pembina #3 | Lake Erie | 70 | H-3 | Lake Erie-Maitland Pool | ACT |
| T007282 | Pembina | Lake Erie | 70 | I-3 | Lake Erie-Maitland Pool | ACT |
| T007283 | Pembina | Lake Erie | 70 | K-3 | Lake Erie-Maitland Pool | ACT |
| T006559 | Pembina #3 | Lake Erie | 70 | L-3 | Lake Erie-Maitland Pool | ACT |
| T006548 | Pembina #3 | Lake Erie | 70 | M-3 | Lake Erie-Maitland Pool | ACT |
| T006511 | Pembina #2 | Lake Erie | 70 | N-2 | Lake Erie-Maitland Pool | ACT |
| T007373 | Pembina | Lake Erie | 70 | O-4 | Lake Erie-Maitland Pool | ACT |
| T005686 | Pembina #4 | Lake Erie | 70 | Q-4 | Lake Erie-Maitland Pool | ACT |
| T006745 | Pembina #1 | Lake Erie | 70 | R-1 | Lake Erie-Maitland Pool | ACT |
| T005870 | Pembina #C | Lake Erie | 71 | D-3 | Lake Erie-Maitland Pool | ACT |
| T006186 | Pembina #3 | Lake Erie | 71 | E-3 | Lake Erie-Maitland Pool | ACT |
| T007780 | Pembina | Lake Erie | 71 | G-2 | Lake Erie-Maitland Pool | ACT |
| T007751 | Pembina | Lake Erie | 71 | H-2 | Lake Erie-Maitland Pool | ACT |
| T008122 | Pembina | Lake Erie | 71 | I-3 | Lake Erie-Maitland Pool | ACT |
| T008159 | Pembina | Lake Erie | 71 | M-1 | Lake Erie-Maitland Pool | ACT |
| T008775 | Talisman East | Lake Erie | 71 | N-1 | Lake Erie-Maitland Pool | ACT |
| T008781 | Talisman East (Horizontal #1) | Lake Erie | 72 | C-2 | Lake Erie-Maitland Pool | ACTch |
| T008548 | Pembina East | Lake Erie | 72 | D-2 | Lake Erie-Maitland Pool | ACT |
| T008500 | Pembina East | Lake Erie | 72 | E-3 | Lake Erie-Maitland Pool | ACT |
| T008158 | Pembina | Lake Erie | 72 | F-3 | Lake Erie-Maitland Pool | ACT |
| T010600 | TLM East | Lake Erie | 72 | G-3 | Lake Erie-Maitland Pool | ACT |
| T011469 | TLM East | Lake Erie | 86 | D-3 | Lake Erie-Maitland Pool | ACT |
| T006749 | Pembina #2 | Lake Erie | 86 | E-2 | Port Maitland Compression Station | ACT |
| T011251 | TLM East | Lake Erie | 86 | H-2 | Lake Erie-Maitland Pool | ACT |

☒ Authority: I hearby certify that the information provided herein is complete and accurate and I have the authority to bind the operator.

Name (print) Jane Lowrie

Company Lagasco Inc.

Title President

Signature:  12/02/2020
Date (dd/mm/yyyy)



Oil, Gas and Salt Resources Act
Annual Report of Monthly Oil and Gas Production
For the Year 2019

Form 8

To the Minister of Natural Resources and Forestry

v.2017-01-30

| | | | | | | |
|----------|--|------------|------------------------------|---------|-------------|--|
| Operator | Lagasco Inc. | Well Name: | Nanticoke Compressor Station | Licence | Field/Pool: | Pembina West, Dover, LVO, Place Dover, El Paso #2 & #3 |
| Address: | Unit B, 1030 Adelaide St S, London, On N6E 1R6 | Township: | Lake Erie | Lot | Con | Well Status - Mode : Producing |

Indicate whether report represents a single well report or an approved reporting of commingled field or pool production. Commingled wells shall be listed on the reverse side in the space provided in Part D.

It is necessary to complete this form for wells that produced any fluid during the reporting year.

Part A: Production Volumes and Pressures

☐ Single Well Report

☒ Group/Commingled Well Report

| PRODUCTION VOLUMES ¹ | | | | | PRESSURE DATA | | | TIME ON PRODUCTION |
|---------------------------------|-----------------------|---------------------------------------|------------------------------|------------|---------------------------|---------------------|------------------|--------------------|
| Month | Oil (m ³) | Gas (10 ³ m ³) | Condensate (m ³) | Water (m3) | WHSIP ² (kPag) | Shut-in Time (hrs.) | Date WHSIP Taken | DAYS |
| Jan | | 772.54 | | 24.70 | | | | 31.00 |
| Feb | | 702.90 | | 13.65 | | | | 28.00 |
| Mar | | 778.75 | | 29.95 | | | | 31.00 |
| Apr | | 740.58 | | 23.65 | | | | 30.00 |
| May | | 664.38 | | 13.15 | | | | 31.00 |
| Jun | | 888.06 | | 38.30 | | | | 30.00 |
| July | | 884.44 | | 4.20 | | | | 31.00 |
| Aug | | 862.20 | | 34.10 | | | | 31.00 |
| Sep | | 806.95 | | 0.20 | | | | 30.00 |
| Oct | | 812.39 | | 5.25 | | | | 31.00 |
| Nov | | 766.33 | | 39.45 | | | | 29.00 |
| Dec | | 694.77 | | 4.20 | | | | 31.00 |
| TOTALS | - | 9,374.28 | - | 230.80 | | | | 364.00 |

Part B: Type and Disposition of Production

Part C: Annual Licence Fee Calculation ³

| | Oil (m ³) | Oil Value (\$) | Gas (1000 m ³) | Gas Value (\$) | Condensate (m3) | Condensate Value (\$) | Water (m3) | Total Value \$ | Type of Production | (A) Total Production oil or condensate (m ³) gas (1000 m ³) | (B) Licence Fee Rate | Licence Fee Payable (A) x (B) |
|-----------------|-----------------------|----------------|----------------------------|-----------------|-----------------|-----------------------|------------|-----------------|--------------------|---|-------------------------------|-------------------------------|
| Used As Fuel | | | | | | | | | Oil | - | \$.50 per m ³ | \$ - |
| Sales | - | \$ - | 9,374.28 | \$ 1,144,318.35 | - | \$ - | | \$ 1,144,318.35 | Gas | 9,374.28 | \$.15 per 1000 m ³ | \$ 1,406.14 |
| Disposal | | | | | | | 230.80 | | Condensate | - | \$.50 per m ³ | \$ - |
| Sec. Recovery | | | | | | | | | Total | | | \$ 1,406.14 |
| Other (Explain) | | | | | | | | | | | | |
| Total | - | \$ - | 9,374.28 | \$ 1,144,318.35 | - | \$ - | 230.80 | \$ 1,144,318.35 | | | | |

¹ All volumes for single well production reporting shall be provided from wellhead metering. ²Wellhead Shut-In Pressure. ³This information is to be summarized on Form 3 for all wells.

All reported values must be corrected to standard conditions, pressures = 101.325kPa and temperature= 15 C°

Part D : Summary of Commingled Wells

| Licence | Well Name | Township | Lot | Concession | Field/Pool | Remarks |
|----------|-------------------------------------|-----------|-----|------------|------------------------|----------------|
| T005368 | Place-Mitchell | Lake Erie | 44 | D-3 | Lake Erie-Selkirk Pool | ACT |
| T001220 | El Paso-Lake Erie No.80-31 | Lake Erie | 44 | L-2 | Lake Erie-Selkirk Pool | ACT |
| T001436 | M & M Lake Erie No.750-56 | Lake Erie | 44 | S-1 | Lake Erie-Selkirk Pool | ACT |
| T001431 | M & M Lake Erie No.750-55 | Lake Erie | 44 | Y-1 | Lake Erie-Selkirk Pool | ACT |
| T001429 | M & M Lake Erie No.639-37 | Lake Erie | 45 | B-2 | Lake Erie-Selkirk Pool | ACT |
| T005229A | Place-Mitchell E-3 | Lake Erie | 45 | E-4 | Lake Erie-Selkirk Pool | ACT |
| T001391 | M & M Lake Erie No.623-20 | Lake Erie | 45 | M-2 | Lake Erie-Selkirk Pool | ACT |
| T001393 | M & M Lake Erie No.622-21 | Lake Erie | 45 | Q-2 | Lake Erie-Selkirk Pool | ACT |
| T001400 | M & M Lake Erie No.540-33 | Lake Erie | 45 | U-4 | Lake Erie-Selkirk Pool | ACT |
| T001397 | M & M Lake Erie No.540-23 | Lake Erie | 45 | V-2 | Lake Erie-Selkirk Pool | ACT |
| T005226 | Place Mitchell No.45 | Lake Erie | 45 | Y-4 | Lake Erie-Selkirk Pool | ACT |
| T002162 | Place Mitchell No.821-47 | Lake Erie | 46 | A | Lake Erie-Selkirk Pool | ACT |
| T004675 | C.W.P. Taylor Dover No.78-1 | Lake Erie | 46 | D-1 | Lake Erie-Dover Pool | ACT |
| T006235 | C.W.P. ET AL DOVER | Lake Erie | 46 | F-2 | Lake Erie-Dover Pool | ACT |
| T005225 | Place Mitchell | Lake Erie | 46 | K-2 | Lake Erie-Selkirk Pool | ACT |
| T004674 | C.W.P. Taylor Dover No.78-2 | Lake Erie | 46 | M-3 | Lake Erie-Dover Pool | ACT |
| T006234 | C.W.P. ET AL DOVER | Lake Erie | 46 | U-4 | Lake Erie-Dover Pool | ACT |
| T006677 | Place Charlotteville | Lake Erie | 48 | S-4 | Lake Erie-Dover Pool | ACT |
| T008179 | Place | Lake Erie | 62 | I-1 | Lake Erie-Dover Pool | SUS 07/11/2019 |
| T008177 | Place, Port Dover | Lake Erie | 62 | I-4 | Lake Erie-Dover Pool | SUS |
| T007768 | Place | Lake Erie | 62 | J-4A | Lake Erie-Dover Pool | SUS |
| T007769 | Place | Lake Erie | 62 | K-2 | Lake Erie-Dover Pool | SUS 07/11/2019 |
| T005872 | Pembina #1 | Lake Erie | 63 | A-1 | Lake Erie-Dover Pool | ACT |
| T002385 | Place Charlotteville Lake Erie No.8 | Lake Erie | 63 | F-3 | Lake Erie-Dover Pool | ACT |
| T007827 | Place No.3 | Lake Erie | 63 | N-3 | Lake Erie-Dover Pool | ACT |
| T004257 | Place Charlotteville Lake Erie No.2 | Lake Erie | 63 | O-1 | Lake Erie-Dover Pool | ACT |
| T007655 | Place | Lake Erie | 63 | P-1 | Lake Erie-Dover Pool | ACT |
| T007826 | Place 2 | Lake Erie | 63 | Q-2 | Lake Erie-Dover Pool | ACT |

Part D : Summary of Commingled Wells

| Licence | Well Name | Township | Lot | Concession | Field/Pool | Remarks |
|---------|-----------------|-----------|-----|------------|----------------------------|---------|
| T006828 | Pembina #4 | Lake Erie | 64 | A-4 | Lake Erie-Dover Pool | ACT |
| T007754 | Pembina | Lake Erie | 64 | B-1 | Lake Erie-Dover Pool | ACT |
| T005066 | Anschutz #4 | Lake Erie | 64 | E-4 | Lake Erie-Dover Pool | ACT |
| T006741 | Pembina #4 | Lake Erie | 64 | J-4 | Lake Erie-Dover Pool | ACT |
| T005133 | Anschutz #4 | Lake Erie | 64 | U | Lake Erie-Dover Pool | ACT |
| T006827 | Pembina #3 | Lake Erie | 65 | D-3 | Lake Erie-Dover Pool | ACT |
| T008206 | Pembina | Lake Erie | 65 | Q-4 | Lake Erie-Dover Pool | ACT |
| T007755 | Pembina | Lake Erie | 65 | R-4 | Lake Erie-Dover Pool | ACT |
| T006829 | Pembina #2 | Lake Erie | 65 | W-2 | Lake Erie-Dover Pool | ACT |
| T006740 | Pembina #3 | Lake Erie | 65 | X-3 | Lake Erie-Dover Pool | ACT |
| T006574 | Pembina #2 | Lake Erie | 65 | Y-2 | Lake Erie-Dover Pool | ACT |
| T011218 | TLM East | Lake Erie | 88 | F-1 | Lake Erie-Dover Pool | ACT |
| T005361 | Anschutz No.4 | Lake Erie | 88 | G-4 | Lake Erie-Dover Pool | ACT |
| T011471 | TLM East | Lake Erie | 88 | N-4 | Lake Erie-Dover Pool | ACT |
| T006801 | Pembina #1 | Lake Erie | 88 | O-1 | Lake Erie-Dover Pool | ACT |
| T005093 | Anschutz No.1 | Lake Erie | 89 | A-1 | Lake Erie-Maitland Pool | ACT |
| T007350 | Pembina | Lake Erie | 89 | H-2 | Lake Erie-Dover Pool | ACT |
| T005421 | Anschutz #4 | Lake Erie | 89 | J-4 | Lake Erie-Dover Pool | ACT |
| T005876 | Pembina #1 | Lake Erie | 89 | L-1 | Lake Erie-Dover Pool | ACT |
| T003792 | Anschutz | Lake Erie | 92 | N-3 | Lake Erie-Clear Creek Pool | ACT |
| T008132 | Pembina | Lake Erie | 92 | O-1 | Lake Erie-Clear Creek Pool | ACT |
| T008345 | Pembina Central | Lake Erie | 93 | J-4 | Lake Erie-Clear Creek Pool | ACT |
| T005462 | Anschutz No.4 | Lake Erie | 127 | C-3 | Lake Erie-Clear Creek Pool | ACT |
| T008212 | Pembina | Lake Erie | 127 | D-3 | Lake Erie-Clear Creek Pool | ACT |
| T005425 | Anschutz No.4 | Lake Erie | 130 | F-4 | Lake Erie-Maitland Pool | ACT |
| T011464 | TLM East | Lake Erie | 130 | K-4C | Lake Erie-Maitland Pool | ACT |
| T005454 | Anschutz No.4 | Lake Erie | 130 | M-4 | Lake Erie-Maitland Pool | ACT |
| | | | | | | |


☒

 Authority: I hearby certify that the information provided herein is complete and accurate and I have the authority to bind the operator.

Name (print): Jane Lowrie

Company: Lagasco Inc.

Title: President

Signature:  Date (dd/mm/yyyy) 12/02/2020



Oil, Gas and Salt Resources Act
Annual Report of Monthly Oil and Gas Production
For the Year 2019

Form 8

To the Minister of Natural Resources and Forestry

v.2017-01-30

| | | | | | | | |
|----------|--|------------|------------------------|---------|-----|----------------------|-----------|
| Operator | Lagasco Inc. | Well Name: | West Central Lake Erie | Licence | | Field/Pool: | Morpeth |
| Address: | Unit B, 1030 Adelaide St S, London, On N6E 1R6 | Township: | Lake Erie | Lot | Con | Well Status - Mode : | Producing |

Indicate whether report represents a single well report or an approved reporting of commingled field or pool production. Commingled wells shall be listed on the reverse side in the space provided in Part D.

It is necessary to complete this form for wells that produced any fluid during the reporting year.

Part A: Production Volumes and Pressures

☐ Single Well Report

☒ Group/Commingled Well Report

| PRODUCTION VOLUMES ¹ | | | | | PRESSURE DATA | | | TIME ON PRODUCTION |
|---------------------------------|-----------------------|---------------------------------------|------------------------------|------------|---------------------------|---------------------|------------------|--------------------|
| Month | Oil (m ³) | Gas (10 ³ m ³) | Condensate (m ³) | Water (m3) | WHSIP ² (kPag) | Shut-in Time (hrs.) | Date WHSIP Taken | DAYS |
| Jan | | 1,121.54 | | 317.38 | | | | 31.00 |
| Feb | | 952.00 | | 147.77 | | | | 28.00 |
| Mar | | 1,043.13 | | 477.73 | | | | 31.00 |
| Apr | | 974.70 | | 160.48 | | | | 30.00 |
| May | | 1,079.75 | | 469.14 | | | | 31.00 |
| Jun | | 1,024.47 | | 525.09 | | | | 30.00 |
| July | | 1,012.45 | | 325.62 | | | | 31.00 |
| Aug | | 1,025.29 | | 92.46 | | | | 31.00 |
| Sep | | 871.57 | | 118.65 | | | | 30.00 |
| Oct | | 850.00 | | 113.61 | | | | 31.00 |
| Nov | | 790.05 | | 22.46 | | | | 30.00 |
| Dec | | 762.94 | | 80.25 | | | | 31.00 |
| TOTALS | - | 11,507.91 | - | 2,850.64 | | | | 365.00 |

Part B: Type and Disposition of Production


Part C: Annual Licence Fee Calculation ³

| | Oil (m ³) | Oil Value (\$) | Gas (1000 m ³) | Gas Value (\$) | Condensate (m3) | Condensate Value (\$) | Water (m3) | total Value \$ | Type of Production | (A) Total Production oil or condensate (m ³) gas (1000 m ³) | (B) Licence Fee Rate | Licence Fee Payable (A) x (B) |
|-----------------|-----------------------|----------------|----------------------------|-----------------|-----------------|-----------------------|------------|-----------------|--------------------|---|-------------------------------|-------------------------------|
| Used As Fuel | | | | | | | | | Oil | - | \$.50 per m ³ | \$ - |
| Sales | - | \$ - | 11,507.91 | \$ 1,425,539.66 | - | \$ - | | \$ 1,425,539.66 | Gas | 11,507.91 | \$.15 per 1000 m ³ | \$ 1,726.19 |
| Disposal | | | | | | | 2,850.64 | | Condensate | - | \$.50 per m ³ | \$ - |
| Sec. Recovery | | | | | | | | | Total | | | \$ 1,726.19 |
| Other (Explain) | | | | | | | | | | | | |
| Total | - | \$ - | 11,507.91 | \$ 1,425,539.66 | - | \$ - | 2,850.64 | \$ 1,425,539.66 | | | | |

¹ All volumes for single well production reporting shall be provided from wellhead metering. ²Wellhead Shut-In Pressure. ³This information is to be summarized on Form 3 for all wells.
All reported values must be corrected to standard conditions, pressures = 101.325kPa and temperature= 15 C°

Part D : Summary of Commingled Wells

| Licence | Well Name | Township | Lot | Concession | Field/Pool | Remarks |
|----------|-----------------------------------|-----------|-----|------------|------------------------|---------|
| T004543 | Consumers' 13262 | Lake Erie | 220 | F-1 | Lake Erie-Morpeth Pool | ACT |
| T009521 | Talisman (Horiz.#1) West | Lake Erie | 220 | P-2A | Lake Erie-Morpeth Pool | ACT |
| T004726 | Consumers' 13513 | Lake Erie | 221 | I-3 | Lake Erie-Morpeth Pool | SUS |
| T010084 | TLM (Horiz.#1) West Central | Lake Erie | 221 | K-3 | Lake Erie-Morpeth Pool | SUS |
| T009522 | Talisman (Horiz.#1) West | Lake Erie | 221 | L-2A | Lake Erie-Morpeth Pool | ACT |
| T008676 | Talisman West Central (Horiz. #1) | Lake Erie | 221 | S-1 | Lake Erie-Morpeth Pool | ACT |
| T010460 | TLM (Horiz.#1), West Central | Lake Erie | 221 | V-1A | Lake Erie-Morpeth Pool | ACT |
| T009919 | Talisman (Horiz.#1) West Central | Lake Erie | 221 | X-4 | Lake Erie-Morpeth Pool | ACT |
| T008678 | Talisman West Central | Lake Erie | 221 | Y-4 | Lake Erie-Morpeth Pool | ACT |
| T003642 | Consumers' 13255 | Lake Erie | 222 | K-4 | Lake Erie-Morpeth Pool | ACT |
| T004072 | Consumers' 13368 | Lake Erie | 222 | M-4 | Lake Erie-Morpeth Pool | ACT |
| T007131 | Consumers' 13910 | Lake Erie | 222 | N-3 | Lake Erie-Morpeth Pool | ACT |
| T004176 | Consumers' 13375 | Lake Erie | 222 | O-1 | Lake Erie-Morpeth Pool | ACT |
| T003646 | Consumers' 13257 | Lake Erie | 222 | R-1 | Lake Erie-Morpeth Pool | ACT |
| T004497 | Consumers' 13176 | Lake Erie | 222 | V-1 | Lake Erie-Morpeth Pool | ACT |
| T009523 | Talisman (Horiz.#1) West | Lake Erie | 222 | X-4A | Lake Erie-Morpeth Pool | ACT |
| T010649 | TLM WCLE | Lake Erie | 223 | E-3A | Lake Erie-Morpeth Pool | ACT |
| T008530 | Pembina West Central | Lake Erie | 223 | G-2A | Lake Erie-Morpeth Pool | ACT |
| T004000A | Consumers' 13351A (Cons.13363) | Lake Erie | 223 | H-3 | Lake Erie-Morpeth Pool | ACT |
| T004204 | Consumers' 13388 | Lake Erie | 223 | T-1 | Lake Erie-Morpeth Pool | ACT |
| T004684 | Consumers' 13504 | Lake Erie | 224 | A-2 | Lake Erie-Morpeth Pool | ACT |
| T005428 | Anschutz #4 | Lake Erie | 244 | B-4 | Lake Erie-Morpeth Pool | ACT |
| T004818 | Anschutz #4 | Lake Erie | 244 | D-4 | Lake Erie-Morpeth Pool | ACT |
| | | | | | | |
| | | | | | | |
| | | | | | | |
| | | | | | | |
| | | | | | | |
| | | | | | | |

☒ Authority: I hearby certify that the information provided herein is complete and accurate and I have the authority to bind the operator.Name (print) Jane LowrieCompany Lagasco Inc.Title PresidentSignature:  12/02/2020
Date (dd/mm/yyyy)



Annual Report of Monthly Oil and Gas Production
For the Year 2019

Form 8

To the Minister of Natural Resources and Forestry

v.2017-01-30

| | | | | | | |
|----------|--|------------|-----------|---------|-------------|--------------------------------------|
| Operator | Lagasco Inc. | Well Name: | Port Alma | Licence | Field/Pool: | Tilbury, D'Clute, Wheatley, Anschutz |
| Address: | Unit B, 1030 Adelaide St S, London, On N6E 1R6 | Township: | Lake Erie | Lot | Con | Well Status - Mode : Producing |

Indicate whether report represents a single well report or an approved reporting of commingled field or pool production. Commingled wells shall be listed on the reverse side in the space provided in Part D.
It is necessary to complete this form for wells that produced any fluid during the reporting year.

Part A: Production Volumes and Pressures

☐ Single Well Report

☒ Group/Commingled Well Report

| PRODUCTION VOLUMES ¹ | | | | | PRESSURE DATA | | | TIME ON PRODUCTION |
|---------------------------------|-----------------------|---------------------------------------|------------------------------|------------|---------------------------|---------------------|------------------|--------------------|
| Month | Oil (m ³) | Gas (10 ³ m ³) | Condensate (m ³) | Water (m3) | WHSIP ² (kPag) | Shut-in Time (hrs.) | Date WHSIP Taken | DAYS |
| Jan | | 450.01 | | 0.63 | | | | 31.00 |
| Feb | | 380.23 | | - | | | | 28.00 |
| Mar | | 426.87 | | 0.11 | | | | 31.00 |
| Apr | | 352.36 | | 0.10 | | | | 30.00 |
| May | | 423.11 | | 2.52 | | | | 31.00 |
| Jun | | 487.47 | | 17.20 | | | | 27.00 |
| July | | 309.51 | | 23.48 | | | | 31.00 |
| Aug | | 483.95 | | 34.28 | | | | 31.00 |
| Sep | | 433.72 | | 17.51 | | | | 30.00 |
| Oct | | 410.57 | | 18.88 | | | | 31.00 |
| Nov | | 392.42 | | 16.47 | | | | 29.00 |
| Dec | | 375.41 | | 19.59 | | | | 31.00 |
| TOTALS | - | 4,925.64 | - | 150.77 | | | | 361.00 |

Part B: Type and Disposition of Production

Part C: Annual Licence Fee Calculation ³


| | Oil (m ³) | Oil Value (\$) | Gas (1000 m ³) | Gas Value (\$) | Condensate (m3) | Condensate Value (\$) | Water (m3) | Total Value \$ | Type of Production | (A) Total Production oil or condensate (m ³) gas (1000 m ³) | (B) Licence Fee Rate | Licence Fee Payable (A) x (B) |
|-----------------|-----------------------|----------------|----------------------------|----------------|-----------------|-----------------------|------------|----------------|--------------------|---|-------------------------------|-------------------------------|
| Used As Fuel | | | | | | | | | Oil | - | \$.50 per m ³ | \$ - |
| Sales | - | \$ - | 4,925.64 | \$ 605,621.20 | - | \$ - | | \$ 605,621.20 | Gas | 4,925.64 | \$.15 per 1000 m ³ | \$ 738.85 |
| Disposal | | | | | | | 150.77 | | Condensate | - | \$.50 per m ³ | \$ - |
| Sec. Recovery | | | | | | | | | Total | | | \$ 738.85 |
| Other (Explain) | | | | | | | | | | | | |
| Total | - | \$ - | 4,925.64 | \$ 605,621.20 | - | \$ - | 150.77 | \$ 605,621.20 | | | | |

¹ All volumes for single well production reporting shall be provided from wellhead metering. ²Wellhead Shut-In Pressure. ³This information is to be summarized on Form 3 for all wells.
All reported values must be corrected to standard conditions, pressures = 101.325kPa and temperature= 15 C°

Part D : Summary of Commingled Wells

| Licence | Well Name | Township | Lot | Concession | Field/Pool | Remarks |
|---------|-------------------------|-----------|-----|------------|------------------------|---------|
| T009380 | Submarine D'Clute No.4 | Lake Erie | 229 | J-2 | Lake Erie-D'Clute Pool | ACT |
| T009913 | Submarine D'Clute No.2 | Lake Erie | 229 | J-4 | Lake Erie-D'Clute Pool | ACT |
| T001793 | C.W.P.65-L-53 | Lake Erie | 234 | G-4A | Lake Erie-Tilbury Pool | SUS |
| T001794 | C.W.P.65-L-54 | Lake Erie | 234 | H-3 | Lake Erie-Tilbury Pool | ACT |
| T002126 | C.W.P.66-L-59 | Lake Erie | 234 | L-3 | Lake Erie-Tilbury Pool | ACT |
| T002124 | C.W.P.66-L-57 | Lake Erie | 234 | M | Lake Erie-Tilbury Pool | ACT |
| T002130 | C.W.P.66-L-60 | Lake Erie | 234 | M | Lake Erie-Tilbury Pool | ACT |
| T002133 | C.W.P.66-L-62 | Lake Erie | 234 | S-1 | Lake Erie-Tilbury Pool | ACT |
| T002134 | C.W.P.66-L-63 | Lake Erie | 234 | S-1A | Lake Erie-Tilbury Pool | ACT |
| T009914 | C.W.P. Lake Erie No. 16 | Lake Erie | 235 | C-3 | Lake Erie-Tilbury Pool | ACT |
| T009891 | C.W.P. - L.E. No.38 | Lake Erie | 235 | C-3 | Lake Erie-Tilbury Pool | ACT |
| T009894 | C.W.P. Lake Erie No. 11 | Lake Erie | 235 | D-4B | Lake Erie-Tilbury Pool | ACT |
| T009381 | C.W.P. - L.E. No.15 | Lake Erie | 235 | D-4D | Lake Erie-Tilbury Pool | ACT |
| T009904 | C.W.P. - L.E. No.26 | Lake Erie | 235 | G-1C | Lake Erie-Tilbury Pool | ACT |
| T009898 | C.W.P. - L.E. No.28 | Lake Erie | 235 | H-3 | Lake Erie-Tilbury Pool | ACT |
| T009899 | C.W.P. - L.E. MLO No.17 | Lake Erie | 235 | I-4 | Lake Erie-Tilbury Pool | ACT |
| T009900 | C.W.P. - L.E. MLO No.2 | Lake Erie | 235 | J-4 | Lake Erie-Tilbury Pool | ACT |
| T009388 | C.W.P. - L.E. MLO No.15 | Lake Erie | 235 | L-1 | Lake Erie-Tilbury Pool | ACT |
| T009902 | C.W.P. - L.E. MLO No.4 | Lake Erie | 235 | M-1 | Lake Erie-Tilbury Pool | ACT |
| T009390 | C.W.P. - L.E. MLO No.6 | Lake Erie | 235 | M-4 | Lake Erie-Tilbury Pool | SUS |
| T009907 | C.W.P. - L.E. MLO No.12 | Lake Erie | 235 | R-1 | Lake Erie-Tilbury Pool | ACT |
| T009908 | C.W.P. - L.E. MLO No.14 | Lake Erie | 235 | T-2 | Lake Erie-Tilbury Pool | ACT |
| T000165 | C.W.P. - L.E. MLO No.25 | Lake Erie | 236 | P-2 | Lake Erie-Tilbury Pool | ACT |
| T009911 | C.W.P. - L.E. MLO No.18 | Lake Erie | 236 | P-2A | Lake Erie-Tilbury Pool | ACT |
| T000169 | C.W.P. - L.E. MLO No.26 | Lake Erie | 236 | P-3 | Lake Erie-Tilbury Pool | ACT |
| T009910 | C.W.P. - L.E. MLO No.21 | Lake Erie | 236 | P-4 | Lake Erie-Tilbury Pool | ACT |
| T000159 | C.W.P. - L.E. MLO No.24 | Lake Erie | 236 | Q-2 | Lake Erie-Tilbury Pool | ACT |
| T000162 | C.W.P. - L.E. No.X-3 | Lake Erie | 236 | Q-3 | Lake Erie-Tilbury Pool | ACT |

☒ Authority: I hereby certify that the information provided herein is complete and accurate and I have the authority to bind the operator.

Signature:  12/02/2020
Date (dd/mm/yyyy)