



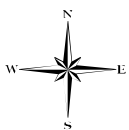


File: W:\active\60960284\graphics\GIS\MXD\60960284_07.mxd



Source: Google Earth, 2007.

-  Study Area Boundary
-  Preferred Route
-  Termination Point
-  Start Point



Stantec

0 100 200 300 400
Meters

1:20,000

PREPARED FOR:
ENBRIDGE GAS DISTRIBUTION INC.
PIPELINE TO SERVE THE PROPOSED
THOROLD COGEN L.P.

FIGURE NO. A-3

ORIGINAL PREFERRED ROUTE

Initiated: February, 2007
Revised: April, 2008