



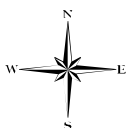


File: W:\active\60960284\graphics\GIS\MXD\60960284\_09.mxd



Source: Google Earth, 2007.

-  Study Area Boundary
-  Alternative Preferred Route
-  Start Point
-  Termination Point



**Stantec**

0 100 200 300 400  
Meters  
1:20,000

PREPARED FOR:  
ENBRIDGE GAS DISTRIBUTION INC.  
PIPELINE TO SERVE THE PROPOSED  
THOROLD COGEN L.P.

**FIGURE NO. A-4**

## PREFERRED ROUTE

Initiated: March, 2008

Revised: April, 2008