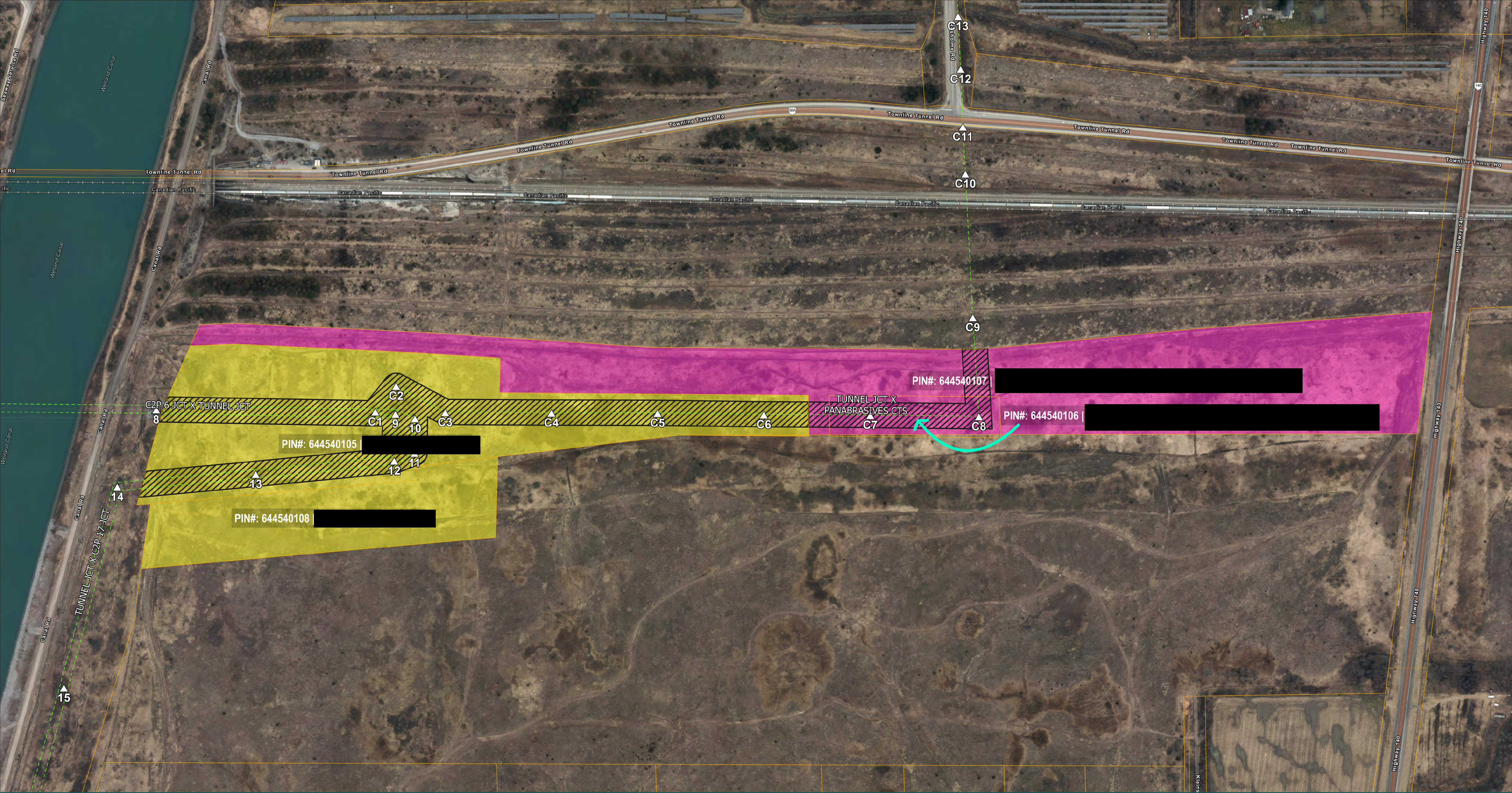


Appendix 2B

Route Aerial Map




Appendix 2B

North of Forkes Road East (4th Concession Road)

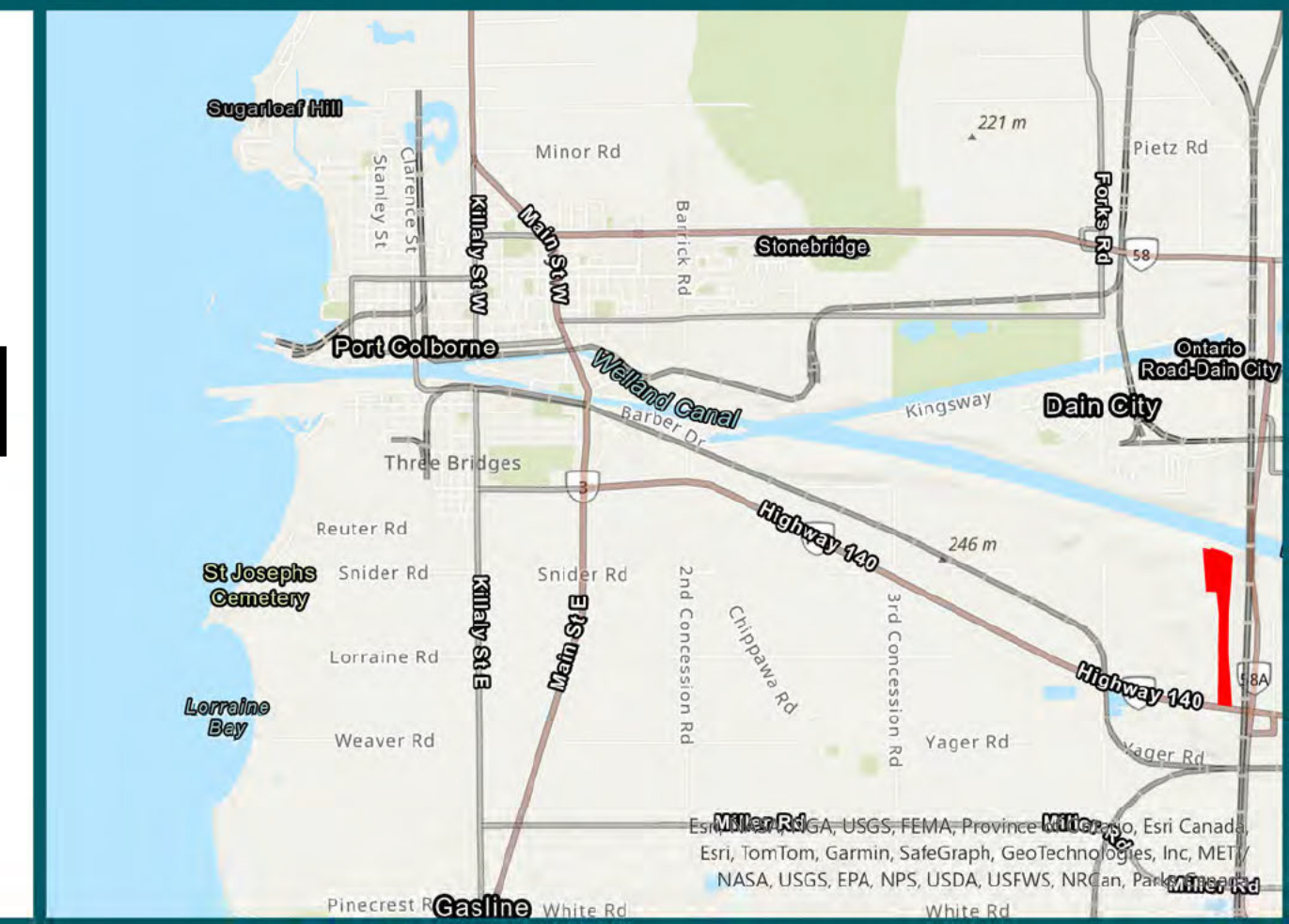
NOT TO BE REPRODUCED OR REDISTRIBUTED, CONFIDENTIAL TO HYDRO ONE NETWORKS INC.



- △ Structures (Towers)
- ▨ Areas to be Expropriated
- Circuit Line (115 kV)
- Owner of Parcel



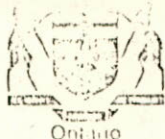
Map #	PIN (Property Identification Number)	Party To:	Party From:	Total Area of Parcel (ha.)	Area of Transmission Right-of-Way (ha.)
2	644540105	[Redacted]	[Redacted]	8.84	3.735
2	644540108			3.47	0
2	644540109			0.01	0
2	644540107			11.13	0.246
2	644540106			0.86	0.618



Appendix 2C

Ontario Executive Council O.C.
2393/76

issued on August 25, 1976



Executive Council

O.C. 2393/76

P 339155


Copy of an Order-in-Council approved by
Her Honour the Lieutenant Governor, dated the 25th
day of August, A. D. 1976.

Upon the recommendation of the Honourable
the Minister of Energy, the Committee of Council
advise that Ontario Hydro be authorized pursuant to
Section 24 of The Power Corporation Act, R.S.O. 1970,
Chapter 354, as amended,

- (a) to acquire by purchase, lease or in any other manner, or without the consent of the owner thereof to enter upon, take possession of, expropriate and use the lands described in Schedule I hereto, useful for, or capable of being used or made useful for transmitting, transforming and distributing power; and to have and hold the said lands however acquired or obtained, and develop, use, maintain, operate and improve the said lands for any of the purposes of the Act; and
- (b) to construct, maintain, operate, acquire by purchase, lease or otherwise, and use on the said lands erections, machinery, plant and other works and appliances for the transmission, transformation, supply and distribution of power, conduct, store, transmit, transform and supply such power for the purposes of the Act, and with lines of wires, poles, conduits, pipes, motors, transformers or other conductors, equipment or devices, receive, conduct, convey, transmit, transform, distribute, or supply such

power to or from or for any person at any place, through, over, under, along, upon or across any land, public highway or public place, stream, water, watercourse, bridge, viaduct or railway, and through, over, upon or under the land of any person.

Certified,


Clerk, Executive Council.

SCHEDULE I

O/C Description 7606

April 23, 1976

IN THE City of Welland and the City of Port Colborne, both in the Regional Municipality of Niagara and the Province of Ontario, being a tract of land located generally as follows:

FIRSTLY: In the said City of Welland;

(a) Lot 18 and Gore Lot 18, Concession 7, in the Township of Crowland;

(b) Lots 17 and 18, Concession 5 in the Township of Humberstone;

SECONDLY: In the said City of Port Colborne;

Lots 17 and 18, Concession 5, in the Township of Humberstone.