

BY-LAW 2001-212A

BEING A BY-LAW OF THE CITY OF GREATER SUDBURY TO AMEND BY-LAW TB-33 OF THE TRANSITION BOARD FOR THE CITY OF GREATER SUDBURY, BEING A BY-LAW TO TRANSFER THE EMPLOYEES, ASSETS, LIABILITIES, RIGHTS AND OBLIGATIONS OF THE SUDBURY HYDRO ELECTRIC COMMISSION, THE NICKEL CENTRE HYDRO ELECTRIC COMMISSION AND THE CAPREOL HYDRO ELECTRIC COMMISSION OF THE CITY OF SUDBURY, TOWN OF NICKEL CENTRE, AND TOWN OF CAPREOL TO A CORPORATION AND ITS SUBSIDIARIES INCORPORATED PURSUANT TO SECTION 142 OF THE ELECTRICITY ACT, 1998

WHEREAS on October 16, 2000, the Transition Board for the City of Greater Sudbury (the "Transition Board") passed By-Law TB-33 (the "Transfer By-Law") pursuant to Subsection 145(1) of the *Electricity Act, 1998 (Ontario)* (the "*Electricity Act*") transferring the employees, assets, liabilities, rights, and obligations of the Sudbury Hydro-Electric Commission, the Nickel Centre Hydro-Electric Commission and the Capreol Hydro-Electric Commission (collectively, the "*Commissions*") of the City of Sudbury, the Town of Nickel Centre and the Town of Capreol (collectively, the "*Predecessor Municipalities*"), respectively, to a corporation and its subsidiaries incorporated under the *Business Corporations Act (Ontario)*, pursuant to Section 142 of the *Electricity Act*;

AND WHEREAS pursuant to the Transfer By-Law, the Transition Board authorized Greater Sudbury Utilities Inc./Services Publics du Sudbury Inc. ("Holding Company") and its subsidiaries, Sudbury Hydro Inc./Hydro Sudbury Inc. ("Distribution Company"), Greater Sudbury Plus Inc./Hydro Plus du Grand Sudbury Inc. ("Services Company") and Greater Sudbury Telecommunications Inc./Télécommunications du Grand Sudbury Inc. ("Telecommunications Company") (collectively, the "*Corporations*"), to be incorporated pursuant to subsection 142(1) of the *Electricity Act*

and the Corporations were incorporated on October 1, 2000;

AND WHEREAS Clause 3.08(1) of the Transfer By-Law transferred certain employees of the Commissions to the Distribution Company and clause 3.08(2) transferred the employee agreements, plans and liabilities related to these particular employees and their beneficiaries to the Distribution Company;

AND WHEREAS Clause 3.08(3) of the Transfer By-Law transferred certain employees of the Commissions to the Services Company and clause 3.08(4) transferred the employee agreements, plans and liabilities related to these particular employees and their beneficiaries to the Services Company;

AND WHEREAS Clause 3.08(5) of the Transfer By-Law transferred certain employees of the Commissions to the Telecommunications Company and clause 3.08(6) transferred the employee agreements, plans and liabilities related to these particular employees and their beneficiaries to the Telecommunications Company;

AND WHEREAS Clause 3.08(7) of the Transfer By-Law transferred all of the Assumed Liabilities related to former employees of the Commissions and their beneficiaries to the Services Company;

AND WHEREAS the liabilities relating to post employment benefits such as maternity leave benefits, compensated sick leave and short and long term disability benefits (the "Post Employment Benefits") and post retirement benefits such as life insurance, supplemental health and dental coverage for employees who retire from active employment (the "Post Retirement Benefits") should be transferred to the Distribution Company, as of the date of the Transfer By-Law;

AND WHEREAS the net present value of the liability associated with the Post Employment Benefits and Post Retirement Benefits, as of November 1, 2000, was \$6,822,984;

AND WHEREAS Section 4.06 of the Transfer By-Law provides that: "the Purchase Price may be adjusted as a result of any audit or valuation conducted after the Effective Date with respect to the Assets and Assumed Liabilities as at the Effective Date";

AND WHEREAS an actuarial report valuing the Post Employment Benefits and the Post Retirement Benefits was completed by Dion Durrell, Actuaries & Consultants, on January 22, 2001;

AND WHEREAS the audited financial statements of the Commissions as at October 31, 2000 (the "Audited Financial Statements") have now been completed and submitted to the Corporation of the City of Greater Sudbury;

AND WHEREAS pursuant to the terms of the Transfer By-Law, the Distribution Company, the Services Company and the Telecommunications Company issued promissory notes in favour of the Holding Company and the Holding Company issued a promissory note in favour of the City (individually, a "Promissory Note" and collectively, the "Promissory Notes");

AND WHEREAS the City of Greater Sudbury wishes to amend the Transfer By-Law, with effect as and from November 1, 2000, as set forth herein and to approve the adjustments contemplated by Sections 4.06 and 4.08 of the Transfer By-Law as a result of the Audited Financial Statements;

**NOW THEREFORE THE COUNCIL OF THE CITY OF GREATER
SUDBURY HEREBY ENACTS AS FOLLOWS:**

Adjustments Pursuant to Section 4.06 and 4.08 of the Transfer By-Law

1. The principal amounts of the Promissory Notes issued in favour of the Holding Company, adjusted pursuant to Sections 4.06 and 4.08 of the Transfer By-Law, are as follows:

Distribution Company	-	\$48,645,458.
Services Company	-	\$1,241,075.
Telecommunications Company	-	\$2,454,286.

2. The principal amount of the Promissory Note issued in favour of the City by the Holding Company is adjusted pursuant to Section 4.06 of the Transfer By-Law to the amount of \$52,340,819.

3. Except for the adjustments referenced herein, all of the terms of the promissory notes remain the same and the promissory note of the Holding Company issued to the City shall be exchanged for a replacement promissory note in the revised principal amount of \$52,340,819 and the Mayor and the Clerk are hereby authorized on behalf of the City to do all acts and things and execute all documents required to effect these adjustments.

Amendment of the Transfer By-Law

4. By-Law TB-33 is hereby amended as and from November 1, 2000 as follows:

(a) Schedule "A" of By-Law TB-33 is hereby amended to include the following definitions:

"Post Employment Benefits" means benefits such as maternity leave benefits, compensated sick leave and short and long term disability benefits, underwritten primarily by the Sun Life Assurance Company of Canada.

"Post Retirement Benefits" means benefits such as life insurance, supplemental health and dental coverage for employees who retire from active employment, underwritten primarily by Liberty Health.

(b) Clause 3.08(7) of By-Law TB-33 is hereby deleted and replaced by the following clause:

"All of the Assumed Liabilities related to former Employees and their beneficiaries are transferred to the Services Company, save and except for liabilities relating to the Post Employment Benefits and Post Retirement Benefits which are transferred to the Distribution Company."

READ THREE TIMES AND PASSED IN OPEN COUNCIL this 14th day of August, 2001.



I hereby certify the foregoing to be a true copy.
Je certifie par la présente que le susdit est conforme.

H. Hache
Deputy City Clerk/Greffier municipal adjoint

J. Jordan Mayor

[Signature] Clerk

BY-LAW TB-33

BEING A BY-LAW OF THE TRANSITION BOARD FOR THE CITY OF GREATER SUDBURY TO TRANSFER THE EMPLOYEES, ASSETS, LIABILITIES, RIGHTS AND OBLIGATIONS OF THE SUDBURY HYDRO ELECTRIC COMMISSION, THE NICKEL CENTRE HYDRO ELECTRIC COMMISSION AND THE CAPREOL HYDRO ELECTRIC COMMISSION OF THE CITY OF SUDBURY, TOWN OF NICKEL CENTRE AND TOWN OF CAPREOL TO A CORPORATION AND ITS SUBSIDIARIES INCORPORATED PURSUANT TO SECTION 142 OF THE ELECTRICITY ACT, 1998

THE TRANSITION BOARD FOR THE CITY OF GREATER SUDBURY HEREBY

ENACTS AS FOLLOWS:

RECITALS

1. The Corporation of the City of Sudbury distributes and retails electricity through the Sudbury Hydro-Electric Commission (the "Sudbury Commission");
2. The Corporation of the Town of Nickel Centre distributes and retails electricity through the Nickel Centre Hydro-Electric Commission (the "Nickel Centre Commission");
3. The Corporation of the Town of Capreol distributes and retails electricity through the Capreol Hydro-Electric Commission (the "Capreol Commission");
4. The Transition Board for the City of Greater Sudbury (the "Transition Board") was appointed pursuant to the *City of Greater Sudbury Act, 1999* (Bill 25), and pursuant to Ontario Regulation No. 102-00, the Transition Board has the powers the Regional Municipality of Sudbury, the City of Sudbury, the Town of Capreol, the Town of Onaping Falls, the Town of Nickel Centre, the Town of Rayside-Balfour, the City of Valley East and the Town of Walden (collectively, the "Predecessor Municipalities") for purposes of the *Electricity Act, 1998* (Ontario) and the *Ontario Energy Board Act, 1998* (Ontario) in respect of the Sudbury Commission, Nickel Centre Commission and the Capreol Commission (collectively the "Commissions");
5. The Transition Board has authorized Greater Sudbury Utilities Inc./Services Publics du Grand Sudbury Inc. ("Holding Company") and its subsidiaries, Sudbury Hydro Inc./Hydro Sudbury Inc. ("Distribution Company"), Greater Sudbury Hydro Plus Inc./Hydro Plus du Grand Sudbury Inc. ("Services Company") and Greater Sudbury TeleCommunications Inc./TéléCommunications du Grand Sudbury Inc. ("Telecommunications Company"), (collectively the "Corporations"), to be incorporated under the *Business Corporations Act* (Ontario) pursuant to Subsection 142(1) of the *Electricity Act, 1998* (Ontario) and Sections 71 and 73 of the *Ontario Energy Board Act, 1998*, (Ontario), and the Corporations were incorporated on October 1, 2000;
6. Pursuant to Subsection 145(1) of the *Electricity Act, 1998* (Ontario), the Transition Board may make by-laws transferring employees, assets, liabilities, rights, and obligations of the Predecessor Municipalities in respect of the generation, transmission, distribution and retailing of electricity and associated business activities or of a commission or other body through which the Predecessor Municipalities generate, transmit, distribute or retail electricity, to a corporation incorporated under the *Business Corporations Act* (Ontario), pursuant to Section 142 of the *Electricity Act*;

7. The Transition Board wishes to transfer the employees, assets, liabilities, rights and obligations of the Commissions and of the Predecessor Municipalities in respect of the distribution and retailing of electricity and associated business activities to the Corporations on and subject to the terms and conditions set forth herein;

NOW THEREFORE, the Transition Board enacts as follows:

ARTICLE I - INTERPRETATION

1.01 Definitions. Whenever used in this By-law, unless the context otherwise requires, the capitalized words and terms set out in Schedule "A" hereto have the respective meanings ascribed to them in Schedule "A".

1.02 Binding Effect. As provided in Section 145 of the Electricity Act, this By-law is binding on the Transition Board, the Predecessor Municipalities, the Commissions, the Corporations and all other Persons, despite any general or special act or any rule of law, including any act or rule of law which requires notice or registration of transfers and does not require the consent of the Predecessor Municipalities, the Commissions, the Corporations or any other Person. Section 161 of the Electricity Act provides that Part XI of the Electricity Act, which includes Section 145, applies despite the *Public Utilities Act* (Ontario) and despite any other general or special Act. The Corporations may register such documents, instruments and agreements, including, without limitation, certified copies of this By-law, as may be necessary or desirable in order to evidence or confirm such transfers.

1.03 Applicable Law. This By-law and all documents, instruments, agreements and transfers contemplated hereby shall be construed and enforced in accordance with the laws of the Province of Ontario.

1.04 Extended Meanings. In this By-law, words importing the singular number only include the plural and vice versa, and words importing gender shall include all genders.

1.05 Successors and Assigns. This By-law shall enure to the benefit of and shall be binding on the Transition Board, the Predecessor Municipalities, the Commissions, the Corporations and their respective successors and assigns.

1.06 Severability. If any section of this By-law or part thereof is invalid or *ultra vires* the Transition Board, such section or part shall not affect the remaining sections or part of this By-law.

1.07 Schedules. The following Schedules attached to this By-law are an integral part of this By-law to the same extent as if they had been set forth herein:

Schedule "A"	-	Definitions
Schedule "B-1"	-	Distribution Employees
Schedule "B-2"	-	Services Employees
Schedule "B-3"	-	Telecommunications Employees
Schedule "C"	-	Holding Company Assets
Schedule "D"	-	Distribution Company Assets - General
Schedule "D-1"	-	Distribution Company Assets - Real Property
Schedule "D-2"	-	Distribution Company Assets - Easements
Schedule "D-3"	-	Distribution Company Assets - Agreements
Schedule "E"	-	Distribution Company Liabilities
Schedule "F"	-	Services Company Assets
Schedule "G"	-	Telecommunications Company Assets
Schedule "H"	-	Excluded Assets
Schedule "I"	-	Excluded Liabilities

ARTICLE II - INCORPORATION

2.01 Authorization. The incorporation of the Holding Company and of the Subsidiaries under the OBCA authorized by the Transition Board pursuant to Section 142(1) of the Electricity Act and Sections 71 and 73 of the OEB Act, for the purpose of continuing the distribution and retailing of electricity and associated business activities of the Commissions and the Predecessor Municipalities, is hereby ratified. The incorporation of additional Subsidiaries to carry on any of the foregoing activities as may be deemed to be necessary by the board of directors of the Holding Company from time to time is hereby authorized.

ARTICLE III - TRANSFERS

3.01 Transfer of All Assets and Assumed Liabilities. As of the Effective Date, the Transition Board hereby sells, assigns and transfers all the assets, obligations, rights and liabilities of the Commissions and of the Predecessor Municipalities relating to the distribution or retailing of electricity, except for the Excluded Assets and Excluded Liabilities, to the Corporations in accordance with this By-law.

3.02 Effective Time of Transfer. The transfer of the Assets and Assumed Liabilities pursuant to this By-law shall be deemed to take effect as of the opening of business on the Effective Date, notwithstanding the date of receipt of any approvals referred to in Section 5.01, the actual date of the issuance of any consideration therefor or the date of enactment of this By-law.

3.03 Transfer of the Holding Company Assets and the Holding Company Liabilities. As of the Effective Date, all of the Holding Company Assets and the Holding Company Liabilities are hereby transferred to and assumed by the Holding Company.

3.04 Transfer of Distribution Company Assets and Distribution Company Liabilities. As of the Effective Date, all of the Distribution Company Assets and Distribution Company Liabilities are hereby transferred to and assumed by Distribution Company. The transfer of the Distribution Company Assets includes a transfer of the Easements by the Predecessor Municipalities to Distribution Company. The transfer of the Easements is subject to the reservation by the Predecessor Municipalities of an interest in the Easements which will permit the Predecessor Municipalities and their successor, the new City of Greater Sudbury, to continue to use and enjoy the Easements in accordance with the terms thereof and any legislation.

3.05 Transfer of Services Company Assets and Services Company Liabilities. As of the Effective Date, all of the Services Company Assets and Services Company Liabilities are hereby transferred to and assumed by Services Company.

3.06 Transfer of Telecommunications Company Assets and Telecommunications Company Liabilities. As of the Effective Date, all of the Telecommunications Company Assets and Telecommunications Company Liabilities are hereby transferred to Telecommunications Company.

3.07 Excluded Assets and Excluded Liabilities. The transfer of the Assets and the Assumed Liabilities pursuant to this By-law shall not include the Excluded Assets and Excluded Liabilities, which shall remain the assets and liabilities of the Predecessor Municipalities.

3.08 Transfer of Employees, Employee Agreements and Employee Plans.

On the Effective Date:

- (1) all of the Employees listed in Schedule "B-1" are transferred to the Distribution Company (the "Distribution Employees");
- (2) all of the Employee Agreements, Employee Plans and Assumed Liabilities related to the Distribution Employees and their beneficiaries are transferred to Distribution Company;
- (3) all of the Employees listed in Schedule "B-2" are transferred to the Services Company (the "Services Employees");
- (4) all of the Employee Agreements, Employee Plans and Assumed Liabilities related to the Services Employees and their beneficiaries are transferred to Services Company;
- (5) all of the Employees listed in Schedule "B-3" are transferred to the Telecommunications Company (the "Telecommunications Employees");
- (6) all of the Employee Agreements, Employee Plans and Assumed Liabilities related to the Telecommunications Employees and their beneficiaries are transferred to Telecommunications Company; and
- (7) all of the Assumed Liabilities related to former Employees and their beneficiaries are transferred to Services Company.

3.09 Employees. As and from the Effective Date, the Distribution Company, Services Company and Telecommunications Company shall employ, in accordance with Sections 145 and 147 of the Electricity Act, the Distribution Employees, Services Employees and Telecommunications Employees, as provided in Section 3.08 on terms and conditions which are substantially the same as those upon which such Employees are employed by the Commissions immediately prior to the Effective Date, and without limiting the generality of the foregoing, shall be bound by, assume, pay, satisfy, discharge, observe, perform and fulfill all of the Commissions' obligations under the Employee Agreements and Employee Plans transferred to each Corporation as provided by Section 3.08 in the place and stead of the Commissions to the same extent and with the same effect as if it were an original party thereto. The Employees transferred in accordance with Section 3.08 shall cease to be employees of the Commissions from and including the Effective Date and shall thereupon be employees of Distribution Company, Services Company or Telecommunications Company, as set out in Section 3.08.

3.10 Transfer and Delivery of Assets. Each of the Transition Board, the Predecessor Municipalities and the Commissions shall execute and deliver to the Corporations, as applicable, in form suitable for registration, recording and filing with such public authorities as may be reasonably required, all such bills of sale, assignments, instruments of transfer, assurances, consents and other documents as shall be necessary to effectively record the transfer to the Corporations, as applicable, of all the Predecessor Municipalities' and the Commissions' right, title and interest in, to and under, or in respect of, the Assets and the Assumed Liabilities and each of the Corporations shall execute and deliver to the Transition Board an assumption agreement in respect of the Assets and Assumed Liabilities in a form satisfactory to the Transition Board.

3.11 Non-Assignable Assets. Notwithstanding any other provision hereof, if, notwithstanding Subsections 145(3) and (5) of the Electricity Act, any of the Assets shall not be assignable, or shall only be assignable with the consent or approval of any other third party, the Transition Board and/or the Commissions shall:

- (1) use all reasonable efforts in co-operation with but at the cost of the Transferee to secure the consent required in connection with the assignment thereof; and

- (2) pending the effective transfer thereof, hold all rights or entitlements that the Predecessor Municipalities or Commissions has thereto, in trust, for the exclusive benefit of the Transferee, provided that the Transferee shall pay, perform and discharge all obligations arising or accruing with respect thereto during such period and shall indemnify the Transition Board, Predecessor Municipalities and the Commissions for such obligations.

In the event that a transfer of certain Assets cannot be effected within one (1) year of the Effective Date, the Purchase Price payable for the Assets shall be adjusted accordingly.

3.12 Subsequent Transfers. Any of the Assets, Employees and Assumed Liabilities transferred under this By-law may, from time to time, subsequent to the Effective Date, be transferred to the Holding Company or any Subsidiary, as may be permitted by the Electricity Act, at such time, on such terms and for such consideration as the directors of the transferring corporation may determine, and any such subsequent transfer shall be made pursuant to the authority granted by this By-law and shall take effect in the sequence and at such times as so determined by the directors of the transferring corporation.

3.13 Costs. All costs and expenses incurred or to be incurred by the Predecessor Municipalities or by the Commissions and all taxes incurred or payable in connection with the transfer of the Assets shall be borne by the Transition Board.

ARTICLE IV - PURCHASE PRICE

4.01 Purchase Price. The Purchase Price payable by the Corporations for the Assets shall be equal to the fair market value of the Assets as of the Effective Date which for initial determination purposes, subject to adjustment in accordance with Section 4.06, shall be deemed to be the net book value of the Assets as of the Effective Date. The Purchase Price shall be adjusted to reflect any changes in value from the date of this By-Law until the Effective Date.

4.02 Satisfaction of Purchase Price for the Holding Company Assets. In full payment and satisfaction of the Purchase Price for the Holding Company Assets, the Holding Company shall:

- (1) be bound by, assume, pay, satisfy, discharge, observe, perform and fulfil the Holding Company Liabilities; and
- (2) as to the balance of the Purchase Price for the Holding Company Assets: allot and issue to the Transition Board as fully paid and non-assessable 1 common share;

4.03 Satisfaction of Purchase Price for the Distribution Company Assets. In full payment and satisfaction of the Purchase Price for the Distribution Company Assets, the Distribution Company shall:

- (1) be bound by, assume, pay, satisfy, discharge, observe, perform and fulfil the Distribution Company Liabilities; and
- (2) as to the balance of the Purchase Price for the Distribution Company Assets, allot and issue fully paid and non-assessable common shares of the Distribution Company, issue evidence of indebtedness of the Distribution Company or issue some combination of common shares and indebtedness in such amounts and on such terms as are to be determined, until December 31, 2000, by the Transition Board in consultation with the Corporations and, after December 31, 2000, by the new City of Greater Sudbury in consultation with the Corporations.

4.04 Satisfaction of Purchase Price for the Services Company Assets. In full payment and satisfaction of the Purchase Price for the Services Company Assets, Services Company shall:

- (1) be bound by, assume, pay, satisfy, discharge, observe, perform and fulfil the Services Company Liabilities; and
- (2) as to the balance of the Purchase Price for the Services Company Assets, allot and issue fully paid and non-assessable common shares of the Services Company, issue evidence of indebtedness of the Services Company or issue some combination of common shares and indebtedness in such amounts and on such terms as are to be determined, until December 31, 2000, by the Transition Board in consultation with the Corporations and, after December 31, 2000, by the new City of Greater Sudbury in consultation with the Corporations.

4.05 Satisfaction of Purchase Price for the Telecommunications Company Assets. In full payment and satisfaction of the Purchase Price for the Telecommunications Company Assets, the Telecommunications Company shall:

- (1) be bound by, assume, pay, satisfy, discharge, observe, perform and fulfil the Telecommunications Company Liabilities; and
- (2) as to the balance of the Purchase Price for the Telecommunications Company Assets, allot and issue fully paid and non-assessable common shares of the Telecommunications Company, issue evidence of indebtedness of the Telecommunications Company or issue some combination of common shares and indebtedness in such amounts and on such terms as are to be determined, until December 31, 2000, by the Transition Board in consultation with the Corporations and, after December 31, 2000, by the new City of Greater Sudbury in consultation with the Corporations.

4.06 Adjustment of Purchase Price. The Transition Board intends that the Assets shall be transferred at their fair market value as at the Effective Date and the Purchase Price may be adjusted as a result of any audit or valuation conducted after the Effective Date with respect to the Assets and Assumed Liabilities as at the Effective Date.

4.07 Allocation of Purchase Price. The Purchase Price shall be allocated among the Holding Company Assets, the Distribution Company Assets, the Services Company Assets and the Telecommunications Company Assets.

4.08 Manner of Effecting Adjustments and Allocations. Until December 31, 2000, any adjustments to the Purchase Price contemplated by Section 4.06 and the allocation of the Purchase Price contemplated by Section 4.07 may be effected as determined by the Transition Board, in consultation with the Corporations. Any adjustments to the Purchase Price contemplated by Section 4.06 or allocation of the Purchase Price contemplated by Section 4.07 which are to be made after December 31, 2000 may be effected as determined by the new City of Greater Sudbury in consultation with the Corporations. The amount and terms of any promissory note(s) issued pursuant to Sections 4.03, 4.04, 4.05 or 4.09 of this By-law (collectively, the "Promissory Notes") may, until December 31, 2000 be adjusted by the Transition Board in consultation with the Corporations and, after December 31, 2000, by the new City of Greater Sudbury in consultation with the Corporations.

4.09 Subsequent Transfer of Shares and Promissory Notes. All of the common shares of Distribution Company, Services Company and Telecommunications Company issued to the Transition Board pursuant to Sections 4.03, 4.04 and 4.05 of this By-law (collectively the "Transferred Shares") and any Promissory Notes issued pursuant to Sections 4.03, 4.04 or 4.05 of this By-law shall be transferred to the Holding Company by the Transition Board as of the Effective Date in consideration for which the Holding Company shall:

- (1) issue to the Transition Board a promissory note in a principal amount equal to the aggregate principal amount of any Promissory Notes issued pursuant to Sections 4.03, 4.04 and 4.05, or such other principal amount as shall be determined by the Transition Board, in a form satisfactory to the Transition Board; and
- (2) as to the balance of the consideration for the Transferred Shares and Promissory Notes, allot and issue to the Transition Board as fully paid and non-assessable 999 common shares.

4.10 Assumption of Liabilities. Each of the Corporations shall be bound by, assume, pay, satisfy, discharge, observe, perform and fulfil, and indemnify and save harmless the Predecessor Municipalities, the Transition Board and the Commissions from and against the Assumed Liabilities assumed by it. The transfer of the Assumed Liabilities under Part XI of the Electricity Act and this By-law releases the Transition Board, Predecessor Municipalities and the Commissions from any liability or obligation in connection with the Assumed Liabilities pursuant to Section 153 of the Electricity Act.

ARTICLE V - GENERAL MATTERS

5.01 Regulatory Approvals. The transfer of any of the Assets or of the Transferred Shares which are issued and outstanding shares of Distribution Company pursuant to this By-law as of the Effective Date shall be subject to obtaining such regulatory approvals as may be required by law, if any, which approvals may be sought by the Transition Board, the Commissions, the Holding Company or the appropriate Subsidiary and following the receipt of any such approval the transfer shall be completed with effect as of the Effective Date pursuant to this By-law.

5.02 Dissolution of Commissions. Each of the Commissions shall be dissolved effective November 30, 2000. The salaries of current Commissioners of each of the Commissions shall continue to be paid until the dissolution of the Commissions is effective on November 30, 2000.

5.03 Land Transfer Tax and Retail Sales Tax. Pursuant to Section 159 of the Electricity Act, the transactions contemplated by this By-law are exempt from Ontario land transfer tax pursuant to the *Land Transfer Tax Act* (Ontario) and retail sales tax pursuant to the *Retail Sales Tax* (Ontario)

5.04 Bulk Sales Compliance. The transactions contemplated by this By-law are exempt from the provisions of the *Bulk Sales Act* (Ontario) pursuant to Section 159 of the Electricity Act.

5.05 Goods and Services Tax. The transfers of Assets pursuant to this By-law will constitute the transfers of all or substantially all of the Assets necessary for the Transferee to carry on the business transferred to it. The Transition Board and each Transferee, being registered pursuant to the *Excise Tax Act* (Canada) with respect to goods and services tax, shall sign the election provided for in Section 167 of the *Excise Tax Act* (Canada) and the Transferee shall file the election in accordance with that Section 167 of the *Excise Tax Act* (Canada) so that the transfers are exempt from goods and services tax.

5.06 Further Assurances. Each of the Transition Board and the Commissions shall promptly and duly execute and deliver such further documents and promptly take such further action not inconsistent with the terms hereof as may from time to time be reasonably required to more effectively carry out the intent and purpose of this By-law or to perfect and protect the interest of the Holding Company and its Subsidiaries in the Assets. The Chairman of the Transition Board is hereby authorized and directed, for and on behalf of the Transition Board, to do all acts and things and execute and deliver such other documents, instruments, agreements and transfers as may be reasonably necessary or desirable to give effect to the provisions of this By-law.

5.07 Amendment of By-law. In the event of any omission or error made in connection with the passage of this By-law, including, without limitation, the unintended transfer or failure to transfer any assets or liabilities of the Commissions and/or the Predecessor Municipalities in respect of the distribution and retailing of electricity and associated business activities, the Transition Board may amend this By-law.

READ THREE TIMES AND FINALLY ENACTED AND PASSED IN OPEN SESSION this 16th day of October, 2000.

CHAIR

CLERK

Handwritten signatures of the Chair and Clerk. The signature for the Chair is a large, stylized 'A' shape. The signature for the Clerk is a more complex, cursive signature.

file

SCHEDULE "A"

TO BY-LAW NO. TB-33 OF THE TRANSITION BOARD

DEFINITIONS

Whenever used in this By-law, unless the context otherwise requires, the following words and terms shall have the respective meanings ascribed to them below:

- (a) "Assets" means all of the Holding Company Assets, Distribution Company Assets, Services Company Assets and Telecommunications Company Assets;
- (b) "Assumed Liabilities" means all of the Holding Company Liabilities, Distribution Company Liabilities, Services Company Liabilities and Telecommunications Company Liabilities;
- (c) "By-law" means this By-law No. TB-33, all schedules and all documents, instruments, agreements and transfers supplemental hereto or in amendment or confirmation hereof;
- (d) "Capreol Commission" means the Capreol Hydro-Electric Commission;
- (e) "Commissions" means the Sudbury Commission, the Nickel Centre Commission and the Capreol Commission, as set out in the recitals hereto;
- (f) "Corporations" means the Holding Company, Distribution Company, Services Company and Telecommunications Company;
- (g) "Distribution Company Assets" means all assets, interests, property, rights and undertaking, including Easements, registered or unregistered, secured or unsecured, other than the Holding Company Assets, Services Company Assets, Telecommunications Company Assets and the Excluded Assets, of the Commissions and of the Predecessor Municipalities held or used by any of them as at the Effective Date which relate to or have been used in connection with the transmission and distribution of electricity including the distribution systems of the Commissions and including, without limitation, the assets listed in Schedules "D", "D-1", "D-2" and "D-3" hereto;
- (h) "Distribution Company" means Sudbury Hydro Inc./Hydro Sudbury Inc.;
- (i) "Distribution Employees" means those Employees that are transferred to the Distribution Company pursuant to Section 3.08 of this By-law, as listed in Schedule "B-1" hereto;

- (j) "Distribution Company Liabilities" means, except for the Holding Company Liabilities, Telecommunications Company Liabilities, Services Company Liabilities and Excluded Liabilities, all of the debts, liabilities and obligations of the Commissions incurred or assumed as at the Effective Date and all of the debts, liabilities and obligations of the Predecessor Municipalities related to, incurred or assumed by the Predecessor Municipalities as at the Effective Date in connection with the transmission and distribution of electricity, the distribution systems of the Commissions and the Distribution Company Assets including, without limitation, all environmental, reclamation and decommissioning liabilities of the Commissions and the Predecessor Municipalities and the liabilities listed in Schedule "E" hereto;
- (k) "Easements" means all easements and rights-of-way registered and unregistered; all municipal road allowances; and all permits, licences and permissions received, used and enjoyed by the Commissions or the Transferee in connection with the transmission or distribution of electricity and associated business activities of the Commissions;
- (l) "Effective Date" means November 1, 2000;
- (m) "Electricity Act" means the *Electricity Act, 1998* (Ontario) and all regulations thereunder;
- (n) "Employees" means all full-time and part-time, union and non-union, employees and officers of the Commissions (including all trainees and probationary employees) as at the Effective Date;
- (o) "Employee Agreements" means all collective agreements, contracts of employment, and all other contracts, agreements, and commitments written or oral, in respect of Employees as at the Effective Date to which the Commissions is a party or by which it is bound, including, without limitation:
 - (i) Collective Agreement between the Sudbury Commission and the Canadian Union of Public Employees (C.U.P.E.) Local #4705 (formerly Local #138), effective April 1, 1999 to March 31, 2001;
 - (ii) Collective Agreement between the Capreol Commission and the Canadian Union of Public Employees (C.U.P.E.) Local #263, effective May 1, 1999 to April 30, 2001;

- (p) "Employee Plans" means all pension plans, participation in the Ontario Municipal Employees Retirement System (OMERS), all retirement arrangements and plans relating to Employees and former Employees of the Commissions and their beneficiaries, and employee benefit plans, bonus or incentive plans, employee medical insurance and disability plans and savings plans relating to Employees and former Employees of the Commissions and their beneficiaries;
- (q) "Excluded Assets" means those assets of the Commissions or of the Predecessor Municipalities described in Schedule "H" hereto;
- (r) "Excluded Liabilities" means those liabilities of the Commissions or of the Predecessor Municipalities described in Schedule "I" hereto;
- (s) "Holding Company" means Greater Sudbury Utilities Inc./Services Publics du Grand Sudbury Inc.;
- (t) "Holding Company Assets" means those assets, interests, property, rights and undertaking, registered or unregistered, secured or unsecured, of the Commissions and of the Predecessor Municipalities held or used by either of them as at the Effective Date listed in Schedule "C" hereto;
- (u) "Holding Company Liabilities" means those liabilities, debts and obligations of the Commissions and the Predecessor Municipalities relating to the Holding Company Assets;
- (v) "Nickel Centre Commission" means the Nickel Centre Hydro-Electric Commission;
- (w) "OBCA" means the *Business Corporations Act* (Ontario) and all regulations thereunder;
- (x) "OEB" means the Ontario Energy Board;
- (y) "OEB Act" means the *Ontario Energy Board Act, 1998* (Ontario) and all regulations thereunder;
- (z) "Person" means any individual, corporation, partnership, trust, unincorporated association or joint venture;
- (aa) "Predecessor Municipalities" means the Regional Municipality of Sudbury, the City of Sudbury, the Town of Capreol, the Town of Onaping Falls, the Town of Nickel Centre, the Town of Rayside-Balfour, the Town of Valley East and the Town of Walden;

- (bb) "Promissory Notes" has the meaning set out in Section 4.08 of this Transfer By-law;
- (cc) "Purchase Price" means the amounts payable for the Assets as set out in Article IV;
- (dd) "Services Company Assets" means those assets, interests, property, rights and undertaking, registered or unregistered, secured or unsecured, of the Commissions and of the Predecessor Municipalities held or used by either of them as at the Effective Date which relate to, have been or would be used by either of them in connection with the retailing of electricity or the energy services business of the Commissions including, without limitation, the assets listed in Schedule "F" hereto;
- (ee) "Services Company" means Greater Sudbury Hydro Plus Inc./Hydro Plus du Grand Sudbury Inc.;
- (ff) "Services Employees" means those Employees that are transferred to the Services Company pursuant to Section 3.08 of this By-law, as listed in Schedule "B-2" hereto;
- (gg) "Services Company Liabilities" means those liabilities, debts and obligations of the Commissions and the Predecessor Municipalities relating to the Services Company Assets and the Services Employees;
- (hh) "Subsidiary" means a subsidiary as defined in the OBCA, and includes the Distribution Company, the Services Company, and the Telecommunications Company;
- (ii) "Sudbury Commission" means the Sudbury Hydro-Electric Commission;
- (jj) "Telecommunications Company Assets" means those assets, interests, property, rights and undertaking, registered or unregistered, secured or unsecured, of the Commissions and of the Predecessor Municipalities held or used by either of them as at the Effective Date which relate to, have been or would be used by either of them in connection with the telecommunications activities of the Commissions including, without limitation, the assets listed in Schedule "G" hereto;
- (kk) "Telecommunications Company" means Greater Sudbury Telecommunications Inc./Télécommunications du Grand Sudbury Inc.;
- (ll) "Telecommunications Employees" means those Employees that are transferred to the Telecommunications Company pursuant to Section 3.08 of this By-law, as listed in Schedule "B-3" hereto;




- (mm) "Telecommunications Company Liabilities" means those liabilities, debts and obligations of the Commission and the Predecessor Municipalities relating to the Telecommunications Company Assets and the Telecommunications Employees;
- (nn) "Transferred Shares" means the common shares of the Distribution Company, the Services Company and the Telecommunications Company referred to in Section 4.09;
- (oo) "Transferee" means, with respect to any particular Asset, Employee or Assumed Liability, the Corporation which has received the transfer of such Asset, Employee or Assumed Liability pursuant to this By-law; and
- (pp) "Transition Board" means the Transition Board for the City of Greater Sudbury appointed pursuant to the *City of Greater Sudbury Act, 1999*, as set out in the recitals hereto.

SCHEDULE "B-1"

TO BY-LAW NO. TB-33 OF THE TRANSITION BOARD

DISTRIBUTION EMPLOYEES

The following Employees are transferred to the Distribution Company pursuant to Section 3.08 of By-law No. TB-33:

<u>Name</u>	<u>Employee Status</u>
	regular employee
	regular employee
	regular employee

<u>Name</u>	<u>Employee Status</u>
[REDACTED]	regular employee
[REDACTED]	regular employee
[REDACTED]	regular employee
[REDACTED]	regular employee
[REDACTED]	regular employee
[REDACTED]	regular employee
[REDACTED]	regular employee
[REDACTED]	regular employee
[REDACTED]	regular employee
[REDACTED]	regular employee
[REDACTED]	regular employee
[REDACTED]	regular employee
[REDACTED]	regular employee
[REDACTED]	regular employee
[REDACTED]	regular employee
[REDACTED]	regular employee
[REDACTED]	regular employee
[REDACTED]	regular employee
[REDACTED]	regular employee
[REDACTED]	regular employee
[REDACTED]	regular employee
[REDACTED]	regular employee
[REDACTED]	regular employee
[REDACTED]	regular employee
[REDACTED]	regular employee
[REDACTED]	regular employee
[REDACTED]	regular employee
[REDACTED]	regular employee
[REDACTED]	regular employee
[REDACTED]	regular employee
[REDACTED]	regular employee
[REDACTED]	regular employee
[REDACTED]	regular employee
[REDACTED]	regular employee
[REDACTED]	regular employee
[REDACTED]	regular employee

<u>Name</u>	<u>Employee Status</u>
[REDACTED]	regular employee
[REDACTED]	regular employee
[REDACTED]	regular employee
[REDACTED]	regular employee
[REDACTED]	regular employee
[REDACTED]	regular employee
[REDACTED]	regular employee
[REDACTED]	regular employee
[REDACTED]	regular employee
[REDACTED]	regular employee
[REDACTED]	regular employee
[REDACTED]	regular employee
[REDACTED]	regular employee
[REDACTED]	regular employee
[REDACTED]	regular employee
[REDACTED]	regular employee
[REDACTED]	regular employee
[REDACTED]	regular employee
[REDACTED]	regular employee
[REDACTED]	regular employee
[REDACTED]	regular employee
[REDACTED]	regular employee
[REDACTED]	regular employee
[REDACTED]	regular employee
[REDACTED]	regular employee
[REDACTED]	regular employee
[REDACTED]	regular employee
[REDACTED]	regular employee
[REDACTED]	regular employee
[REDACTED]	regular employee
[REDACTED]	regular employee
[REDACTED]	regular employee

<u>Name</u>	<u>Employee Status</u>
	regular employee
	regular employee
	regular employee
	regular employee
	regular employee
	regular employee
	regular employee
	regular employee
	regular employee
	regular employee
	regular employee
	regular employee
	regular employee
	regular employee
	regular employee
	regular employee
	regular employee
	regular employee
	regular employee
	temporary
	temporary





SCHEDULE "B-3"

TO BY-LAW NO. TB-33 OF THE TRANSITION BOARD

TELECOMMUNICATIONS EMPLOYEES

The following Employees are transferred to the Telecommunications Company pursuant to Section 3.08 of By-law No. TB-33:

<u>Name</u>	<u>Employee Status</u>
	probationary
	probationary
	regular employee

<u>Name</u>	<u>Employee Status</u>
	regular employee
	regular employee
	regular employee
	regular employee

SCHEDULE "C"

TO BY-LAW NO. TB-33 OF THE TRANSITION BOARD

HOLDING COMPANY ASSETS

(i) Cash: \$10.00

SCHEDULE "D"

TO BY-LAW NO. TB-33 OF THE TRANSITION BOARD

DISTRIBUTION COMPANY ASSETS - GENERAL

- (i) Real Property Interests: except as provided in Schedule "H", all the real property interests that the Predecessor Municipalities and the Commissions as at the Effective Date in the following: all lands, premises, freehold and leasehold property, interests, Easements, licences, and rights to use or occupy real property whether registered or unregistered, liens, mortgages, charges, agreements, notice of agreements, debentures and security interests which create an interest in land and all other rights or interests therein, and fixtures thereon, including, without limitation, the lands, Easements and rights described on the attached Schedules "D-1", "D-2" and "D-3";
- (ii) Plant, Building, Fixtures: except as provided in Schedule "H", all plant, buildings, structures, erections, improvements, appurtenances and fixtures (including fixed machinery and fixed equipment), substations, transformers, vaults, distribution lines, conductors, conduits, ducts, pipes, wires, rods, cables, and other apparatus, devices, appliances and equipment, materials, works, poles, pipelines and fittings, all meters, wherever situate including, without limitation, situate on any of the lands, premises, leaseholds, easements, rights of way or interests whether registered or unregistered described in (i) above or forming part thereof or otherwise, or located on property owned by the Commissions, or the Predecessor Municipalities, private property or public property;
- (iii) Main Fibre Ring: all of the rights, title, benefit and interest of the Sudbury Commission, Nickel Centre Commission and Capreol Commission in the main fibre cable ring;
- (iv) Machinery and Equipment: except as provided in Schedules "F" and "G", all machinery and equipment, all goods and chattels and other personal property, tools, handling equipment, furniture, furnishings and accessories relating to the electricity distribution activities of the Commissions;
- (v) Inventories: except as provided in Schedules "F" and "G", all inventories relating to the electricity distribution activities of the Commissions;
- (vi) Accounts Receivable: except as provided in Schedules "F" and "G", all accounts receivable of the Commissions relating to the electricity distribution activities of the Commissions including, without limitation, all customer and trade accounts, notes receivable, book debts and other debts due or accruing to the Commissions and the benefit of all security and security deposits for such accounts and debts;
- (vii) Cash and Investments: all cash on hand or in bank accounts or other depositories held in the name of the Commissions as at the Effective Date and all investments and other securities held by the Commissions as at the Effective Date;
- (viii) Reserves: the portion of any reserve fund established under Section 33 of the *Development Charges Act, 1997* and referred to in Section 63 of the *Development Charges Act, 1997* that relates to development charges collected in respect of electrical power services;
- (ix) Contracts, Rights: except as provided in Schedules "F" and "G", the full benefit of all franchise, licence or management agreements and all other contracts, commitments, rights, choses in action, benefits, arrangements, understandings, and agreements, written or oral, relating to the electricity distribution activities of the Commissions and the Distribution Company Assets to which the Predecessor Municipalities or the Commissions is a party or otherwise including, without limitation the following:

- (a) all written or oral contracts, agreements, commitments, undertakings, rights and arrangements;
- (b) all forward commitments to the Commissions for supplies or materials entered into in the usual and ordinary course of business whether or not there are any written contracts with respect thereto;
- (c) all letters of credit held by the Commissions;
- (d) Load Shedding Agreement between the Sudbury Commission and the Sudbury Memorial Hospital dated February 28, 1996;
- (e) Load Shedding Agreement between the Sudbury Commission and the Regional Municipal of Sudbury, dated August 12, 1999;
- (f) Power Purchase Agreement between the Sudbury Commission and Sudbury District Energy Corporation, dated April 1, 2000;
- (g) Meter Reading Service Agreement between the Sudbury Commission and Nortemp Staffing Services Inc., dated January 13, 1998;
- (h) Limited Partnership Agreement between the Sudbury Commission and ENERconnect Inc., dated March 23, 1998;
- (i) Power Option Agreement between the Sudbury Commission and Ontario Power Generation Inc., dated December 15, 1999;
- (j) Power Procurement Agreement between the Sudbury Commission and Hydro One Networks Inc., dated September 13, 1961;
- (k) Power Procurement Agreement between the Capreol Commission and Hydro One Networks Inc.;
- (l) Power Procurement Agreement between the Nickel Centre Commission and Hydro One Networks Inc.;
- (m) Operations Agreement between the Sudbury Commission and Hydro One Networks Inc., dated May 1, 1995;
- (n) Operations Agreement between Capreol Commission and Hydro One Networks Inc., dated May 1, 1998; and
- (o) 44 KV Switching Agreement between the Sudbury Commission and Hydro One Networks Inc., dated July 1, 1990;
- (x) Goodwill: the goodwill of the Commissions relating to the electricity distribution activities of the Commissions including, without limiting the generality of the foregoing:
 - (a) the exclusive right to represent itself as carrying on the electricity distribution activities in continuation of and in succession to the Commissions and the right to use any words indicating that these activities are so carried on; and
 - (b) all records of sales, customer lists, customer data and supplier lists of or used by the Commissions relating to the electricity distribution activities of the Commissions;
- (xi) Intellectual Property: all of the rights, title, benefit and interest of the Commissions in and to all registered trade marks, trade names, brand names, patents and copyrights, all unregistered trade marks, trade names and copyrights and all patent applications, both domestic and foreign, owned or made by the Commissions;
- (xii) Licences and Permits: except as provided in Schedules "F" and "G", the full benefit of all licences, registrations, permits, consents, quotas, approvals, certificates, and other

authorizations relating to the electricity distribution activities of the Commissions and the Distribution Company Assets including, without limitation, the following:

- (a) Transitional Distribution Licence number ED-1999-0176 dated April 1, 1999 issued by the OEB to the Sudbury Hydro-Electric Commission;
 - (b) Transitional Distribution Licence number ED-1999-0241 dated April 1, 1999 issued by the OEB to the Nickel Centre Hydro-Electric Commission;
 - (c) Transitional Distribution Licence number ED-1999-0284 dated April 1, 1999 issued by the OEB to the Capreol Hydro-Electric Commission;
 - (d) Commercial Fleet Credit Card Permits issued by Petro-Canada to the Sudbury Commission;
 - (e) Credit Support Agreement between the Sudbury Commission and the Independent Market Operator;
 - (f) PCB Storage Site Registration No. 501 85 A042 issued for the Sudbury Commission's 500 Regent Street property by the Ministry of the Environment dated November 13, 1985;
 - (g) PCB Storage Site Registration No. 501 74 A008 issued by the Ministry of the Environment for the Sudbury Commission's Substation #18 at Moonlight Avenue dated November 13, 1985;
 - (h) Windmill Electrical Distribution Analysis Software and Maintenance Licence issued to the Sudbury Commission by Milsoft Integrated Solutions Incorporated;
 - (i) MV90 Meter Reading Software Licence issued to the Sudbury Commission by Itron Energy Information Systems; and
 - (j) PCB Waste Management License No. SHEC File DP 85-64 issued to the Sudbury Commission by Ontario Ministry of the Environment;
- (xiii) Know How: all patterns, plans, designs, research data, copyrights, trade secrets and other proprietary know-how, processes, drawings, technology, unpatented blueprints, flow-sheets, equipment and parts lists and descriptions and related instructions, manuals, data, records and procedures relating to the electricity distribution activities of the Commissions and any and all data owned or used by the Commissions, and all licences, agreements and other contracts and commitments relating to any of the foregoing;
- (xiv) Prepaid Expenses: except as provided in Schedules "F" and "G", all pre-paid expenses and deposits relating to the electricity distribution activities of the Commissions the benefit of which will accrue to Distribution Company;
- (xv) Warranties: except as provided in Schedules "F" and "G", the full benefit of all warranties and warranty rights (implied, express or otherwise) against manufacturers, suppliers or sellers which apply to any of the Distribution Company Assets and the net realizable value of any warranty claims relating to the Distribution Company Assets outstanding as of the Effective Date;
- (xvi) Insurance Policies: except as provided in Schedules "F" and "G", the full benefit of all policies of insurance of the Commissions relating to the Distribution Company Assets including, but not limited to:
- (a) Comprehensive Insurance Policy No. FC 30727 from Frank Cowan Company Limited, including: Combined Casualty Insurance Property Insurance, Electronic Data Processing Insurance, Boiler and Machinery Insurance, Automobile Fleet Insurance;

- (xvii) Records: except as provided in Schedules "F" and "G", all personnel records, inspection records and all other records, books, documents and data bases relating to Distribution Employees, the Distribution Company Liabilities, or the Distribution Company Assets as are in the possession or under the control of the Commissions; and
- (xviii) Computer Hardware and Software: except as provided in Schedules "F" and "G", all computer hardware and software, including, without limitation, all computer monitoring equipment and all rights under licences and other agreements or instruments relating to the electricity distribution activities of the Commissions.
- (xix) Vehicles: all cars, trucks, and other related equipment owned by the Commissions, including, but not limited to, the vehicles described in the following list:

SUDBURY

Vehicle No.	Year	Make/Type	License	Serial #
01	1984	T.J. Welding Pole Trailer	N73 365	2T91B58GXEM007099
02	1996	Multi Reel Trailer	R57 204	2A9625247T1116680
02	1996	Multi Reel Trailer	R57 204	2A9625247T1116680
03	1996	Solar Arrowboard Trailer	N73 365	007099
06	1993	Sullivan Compressor	XXX XXX	012091
07	1969	King Cable Trailer	M51 704	1408869
08	1995	Multi Reel Trailer	P38 548	2A9625247S1116382
09	1982	Utility Trailer	J11 862	018418314
10	1977	King Reel Trailer	931 23F	018053
11	1996	Utility Trailer	R57 203	2A962524T1116679
11	1996	Utility Trailer	R57 203	2A962524T1116679
12	1978	T-J Welding Pole Trailer	L99 830	801109
14	1996	Leroi Air Compressor	XXX XXX	21658
16	1999	Utility Trailer	W61 317	2J9CEH228XMO11933
17	1982	Peacock Oil Filtering	XXX XXX	
18	1985	Timberland Puller Tr.	A79 320	2T9C11F30FA022007
19	1985	Timberland Tensioner Tr.	A79 319	2T9C11F30FA022008
20	1994	Toyota Tercel	202 VTB	JT2EL43EXR0444584
21	1990	Toyota Fork Lift	XXX XXX	5FG4510387
22	1997	International Truck	845 7CR	1HTSHAAT8VH452256
23		Forklift - Blue Giant Elec.		9530254
24	1997	Chevrolet Step Van	835 3DE	1GBKP32V2V3310900
26	1989	IHC Bucket Truck 65' DB	RZ3 349	1HTZNZ3T7KH642614
27	1994	Nissan Pickup	Z06 384	JN6SD1653RX434538
30	1979	International Utility RBD	XV1 338	AA195TCJCA18322
33	1996	Dodge Cargo Van	324 8AB	2B7HB21X4TK163418
34	1989	Toyota Pickup	TH3 228	JT4RN93POK5004285

Vehicle No.	Year	Make/Type	License	Serial #
35	1989	GMC Mini Van	279 FKM	1GTDM15Z6KB514381
37	1979	International Crane	HE4 822	AA192JCA24762
38	1996	Int. Telelect Dig/Derrick	779 3AS	1HTSHAAT1TH302177
39	1990	Chevrolet Step Van	VS5 679	1GBKP32JOL3321135
41	1993	GMC Safari Mini Van	005 RTR	1GKDM15Z5PB536464
42	1990	Ford Van	WP5 398	1FTEE14Y1LHA20826
45	1988	Chevrolet Van	025 EYR	2GCDG15Z5J4162897
47	1988	Chevrolet Van	609 FKE	2GCDG15ZOJ4162984
48	1999	Chevrolet Venture	ADNX 122	1GNDU03E4XD283090
49	1993	Chevrolet Pickup	XN6 293	1GCDC14ZOPE196705
51	1992	Dodge Pickup D150	WP6 170	1B7GE16X3N5638362
52	1996	Inter. Holan 50' DB	925 2AM	1HTSCAAR5TH301701
53	2000	Freightliner Single Bucket	503 4HF	1FV3GFAC9YHB22712
54	1989	Chevrolet Van	RK4 050	2GCDG15Z3K4118723
59	1991	International SB	VS6 679	1HTSDZ7NXMH333819
60	1991	International Labour	WD6 257	1HTSAZRLXMH376240
61	1991	GMC Pickup	VW9 031	1GTDC14Z7MZ516980
63	1992	Dodge Shadow	084 PSO	1B3BP44D4NN221508
64	1990	GMC Astro Mini Van	TW4 139	1GTDM15Z2LB522429
65	1989	IHC Stake Body	RK4 721	1HTLAZRL2KH637684
66	1993	International SB	XN6 786	1HTSDPPN9PH520154
67	1995	International SB	885 1AM	1HTSCAAN8SH696808
68	1996	Dodge Cargo Van	324 9AB	2B7HB21XOTK164727
69	1991	GMC Pickup	VW9 468	1GTDC14K4MZ526403
71	1998	GMC Chevrolet 3/4 Ton	817 2DC	1GCGK29ROWE118258
75	1992	Dodge Pickup	WP6 171	1B7GE16X5NS638363
76	1985	GMC Step Van	LW6 357	1GDJP32J2F3507072
78	1989	Ford Mini Van	582 JEY	1FMCA11U4KZC43435
82	1993	GMC Pickup S15	XN6 679	1GTCS19Z1PO523679
83	1988	Chevrolet Van	RK3 268	2GCDG15Z9J4160151
84	1994	International DB	YN2 429	1HTSCACR4RH603759
88	1994	Toyota Tercel	735 TCR	JT2EL43E6RO431928
89	1993	International RBD	XN6 107	1HTSHPCT1PH472660
91	1987	Chevrolet Van	WP6 415	2GCDG15Z8H4135042
92	1991	Pontiac Sunbird	439 LLS	1G2JB51K8M7618521
93	1991	GMC Cargo Van	WP5 397	2GTEG25Z3M4510629

Vehicle No.	Year	Make/Type	License	Serial #
99	1977	Mobile Substation	921 60M	87611024654006

CAPREOL

Vehicle No.	Year	Make/Type	License	Serial #
1	1989	Ford Double Bucket Truck - F800		IFDXK84A2KVA05292
2	1976	Ford Digger Derrick Truck - F600		TK110911809F61ECC
3	1987	Ford Half Ton Truck - F250		2FTFF25NDHCA92353

SCHEDULE "D-1"

TO BY-LAW NO. TB-33 OF THE TRANSITION BOARD

DISTRIBUTION COMPANY ASSETS - REAL PROPERTY

SUDBURY

Type of Property	Location	Legal Description	Tax Roll Number	Registration No.	Legal Interest
Head Office and Parking Lot	Regent St.	MCKIM CON 3 LOT 1, RP SR9902 PARTS 4, 5, 6, 12	060 005 095-00	520484	fee simple
Parking Lot	Regent St.	MCKIM CON 3 LOT 7 PLAN 20S LOT 463 PT LOT 462	050 013 117-00	85470	fee simple
Parking Lot	Regent St.	MCKIM CON 3 LOT 7 PARTS 2 TO 4 & 7	050 013 119-01	87590	fee simple
Substation - MS 01	Annie St.	MCKIM CON 3 LOT 4 PLAN 5S NPT ANNIE ST. 47412	060 011 024-00	47412	fee simple
Substation - MS 02	127 Kathleen St.	RP 53R9881 on MCKIM CON 4 LOT 5 PLAN 47S PT BLK A PRTS 3, 4	070 015 067-01	22268	fee simple
Substation - MS 03	Cressey St.	MCKIM CON 3 LOT 7 PLAN 58S LOT 103 to 109	050 011 010-00	47943	fee simple
Substation - MS 05	Chapman St.	MCKIM CON 5 LOT 2 PLAN M243 LOT 38	030 011 032-00	189416	fee simple
Substation - MS 06	First Avenue	PCL 18984 on NEELON CON 3 LOT 12	010 021 023-00	189416	fee simple
Substation - MS 07	Lasalle Blvd.	PCL 30437 & 39572"A" on NEELON CON 6 LOT 11	020 006 005-00	207293	fee simple
Substation - MS 08	Marttila Dr.	PCL 29275 on MCKIM CON 1 LOT 7	060 025 126-00	192020	fee simple
Substation - MS 09	Beatty St.	PCL 30509 on MCKIM CON 4 LOT 7	040 020 012-00	208241	fee simple
Substation - MS 11	1405 Gemmell St.	PCL 22179 on MCKIM CON 5 LOT 1 PLAN M229 LOT 228	030 017 007-00	242776	fee simple
Substation - MS 12	Tedman St.	PCL 2106 & PCL 13369 on MCKIM CON 4 LOT 6 PARTS 1 & 4	070 022 084-00	249300/ 250554	fee simple
Substation - MS 13	Paris St.	PCL 7119 on MCKIM CON 1 LOT 6 RL SR3039 PART 3	060 028 070-00	267619	fee simple
Substation - MS 14	Lorne St.	PCL 45377 on MCKIM CON 2 LOT 8	050 027 100-00	329167	fee simple
Substation - MS 15	Robinson Dr.	PCL 32691 on MCKIM CON 1 LOT 8	050 030 004-00	272093	fee simple
Substation - MS 16	1376 Barrydowne	PCL 36514 on NEELON CON 6 LOT 12	020 001 066-00	300600	fee simple

Type of Property	Location	Legal Description	Tax Roll Number	Registration No.	Legal Interest
Substation - MS 17	Somers St.	PCL 13507 on MCKIM CON 5 LOT 4, PLAN M197 LOT 125	030 005 057-00	312200	fee simple
Substation - MS 18	Kingsway	PCL 40310A & 51714 on NEELON CON 4 LOT 8	010 017 128-00	385244/ 581034	fee simple
Substation - MS 19	179 Brady St.	MCKIM CON 3 LOT 5 RP53R6202 PART 2 INST 7266	070 001 015-00	72669	fee simple
Substation - MS 20	Long Lake Rd.	PCL 23356 on BRODER CON 6 LOT 6	090 014 073-00	713857	fee simple
Substation - MS 21	Desloges Rd.	PCL 33543 on DILL CON 6 LOT 12 RP SR3188 PART 1	090 021 100-00	652117	fee simple
Substation - MS 24	Louisa Dr.	PCL 32917 on BRODER CON 6 LOT 4 PLAN M403 LOT 63	090 011 008-00	595373	fee simple
Substation under construction	First Avenue	Parts 1-6, Plan 53R16742, Parcel #53452SES		899660	fee simple
Vacant Land	John St.	MCKIM CON 3 LOT 4 PLAN 5S	060 011 061-00	50735	fee simple
Vacant Land	Union St.	PCL 43601 on MCKIM CON 3 LOT 12 PLAN M1052 LOT 2	080 001 072-01	572598	fee simple
Vacant Land	Long Lake Rd.	PCL 45552 on BRODER CON 5 LOT 6	090 014 083-00	652063	fee simple

NICKEL CENTRE

Type of Property	Location	Legal Description	Tax Roll Number	Registration No.	Legal Interest
Substation - MS 1	Government Road	PCL 46427 on NEELON CON 3 LOT 3 RP 53R9754 PARTS 5&7	030 002 080-04	N/A	fee simple
Substation - MS 2	Edward Sheet				

CAPREOL

Type of Property	Location	Legal Description	Tax Roll Number	Registration No.	Legal Interest
Substation	Railway Ave.	PCL 30735 on CAPREOL CON 6 LOT 10 PLAN M575 LOT 2	010 005 002-00	N/A	fee simple

SCHEDULE "D-2"

TO BY-LAW NO. TB-33 OF THE TRANSITION BOARD

DISTRIBUTION COMPANY ASSETS - EASEMENTS

See attached lists of Sudbury Commission Easements (registered and unregistered), Nickel Centre Commission Easements, and Capreol Commission Easements.

SCHEDULE "D-3"

TO BY-LAW NO. TB-33 OF THE TRANSITION BOARD

DISTRIBUTION COMPANY ASSETS - REAL PROPERTY AGREEMENTS

SUDBURY - LEASES

Type of Agreement	Party	Date	Comment
Lease - Substation MS10 (Southbay Rd.)	[REDACTED]	50 year lease from November 1, 1963 to October 31, 2012	lease of Parcel 30769 on McKim Con. 2 Lot 4 RP SR211 Part 1 Registration #436399
Lease - Centennial Substation #14		May 29, 1972	
Lease - MS #25 on Cobalt Sheet		June 1, 1996	M-1023 Part of Lot 2

SUDBURY - JOINT USE AGREEMENTS

Type of Agreement	Party	Date	Comment
Agreement for Licensed Occupancy of Poles	[REDACTED]	January 24, 2000	none
Joint Trenching and Joint Locates Agreement		May 19, 2000	none
Joint Use of Poles		January 1, 1993	none
Joint Use of Poles		September 29, 1993	covers Bell pole attachments as well as hydro pole attachments

SUDBURY - CROSSING AGREEMENTS

Type of Agreement	Party	Date	Comment
Assorted Crossing Agreements	[REDACTED]	various	agreements covering Sudbury Hydro railway crossings over CP Rail lines and occupancy along railroad rights-of-way

SUDBURY - ANCHORING AGREEMENTS

See list of Sudbury Commission Anchoring Agreements attached.

SUDBURY - ENCROACHMENT AGREEMENTS

See list of Sudbury Encroachment Agreements attached.

NICKEL CENTRE - LEASES

Type of Agreement	Party	Date	Comment
Lease of Office Building (62 Second Ave., Coniston)	[REDACTED]	N/A	none
Lease - One (1) Service Bay in Town of Nickel Centre's Garage, at 107 Edward St., Coniston	[REDACTED]	N/A	none

NICKEL CENTRE - JOINT USE AGREEMENTS

Type of Agreement	Party	Date	Comment
Joint Use of Poles	[REDACTED]	November 2, 1993	covers Bell pole attachments as well as hydro pole attachments

NICKEL CENTRE - CROSSING AGREEMENTS

Type of Agreement	Party	Date	Comment
Assorted Crossing Agreements	[REDACTED]	various	agreements covering Nickel Centre railroad crossings and occupancy along railroad rights-of-way
Master Crossing Agreement	[REDACTED]	January 1, 1994	agreement covers Sudbury Hydro railroad crossings and occupancy along railroad rights-of-way

CAPREOL - JOINT USE AGREEMENTS

Type of Agreement	Party	Date	Comment
Joint Use of Pole	[REDACTED]	October 19, 1993	covers Bell pole attachments as well as hydro pole attachments
Joint Trenching and Joint Locates Agreement	[REDACTED]	May 19, 2000	none
Joint Use Agreement	[REDACTED]	September 1, 1983	none

SCHEDULE "E"

TO BY-LAW NO. TB-33 OF THE TRANSITION BOARD

DISTRIBUTION COMPANY LIABILITIES

- (i) General: all liabilities of the Commissions referred to in the financial statements, books or records of the Commissions relating to the electricity distribution activities of the Commissions.
- (ii) Accounts Payable and Accrued Charges: all charges due third parties due to operating an electrical distribution business by the Commissions and these amounts include, without limiting the generality of the foregoing:
 - General invoices for goods and services received in the normal course of business
 - Contractor holdbacks
 - Cost of Electrical Energy
 - Amounts collected on behalf of others
 - All related payroll costs and charges in respect of the Distribution Employees
 - Amounts due various levels and departments of government
 - Amounts prepaid by Consumers against future billings
- (iii) Deposits: all liabilities for cash and related interest held, letters of credit, bonds, debentures, and financial instruments being held as collateral against the future payment of accounts for energy billings and construction work; and
- (iv) Debentures: all of the obligations of the Commissions as at the Effective Date with respect to the payment of interest and principal to the issuer in connection with the terms of any outstanding debentures issued by the Predecessor Municipalities or other governmental body.

SCHEDULE "F"

TO BY-LAW NO. TB-33 OF THE TRANSITION BOARD

SERVICES COMPANY ASSETS

- (i) Office Equipment: all furniture, office equipment, furnishings and accessories of the Commissions as at the Effective Date;
- (ii) Machinery and Equipment: all machinery and equipment, all goods and chattels and other personal property, tools, handling equipment, relating to the energy service activities of the Commissions including, without limitation:
 - (a) all water heaters and related equipment;
 - (b) all sentinel light and related equipment; and
 - (c) all equipment related to energy management and energy product sales.
- (iii) Inventories: all inventories relating to the energy service activities of the Commissions including, without limitation, water heater and sentinel light rental, energy management and energy product sales;
- (iv) Accounts Receivable: all amounts due for work completed with respect to the energy service activities of the Commissions including, without limitation, water heater and sentinel light rental, energy management and energy product sales;
- (v) Contracts, Rights: the full benefits of all franchise, licence or management agreements and all other contracts, commitments, rights, choses in action, benefits, arrangements, understandings, and agreements, written or oral, relating to the energy service activities of the Commissions and the Services Company Assets, to which any of the Predecessor Municipalities or the Commissions is a party or otherwise including, without limiting the generality of the foregoing:
 - (a) all written or oral contracts, agreements, commitments, undertakings, rights and arrangements relating to the energy service activities of the Commissions and the Services Company Assets;
 - (b) all forward commitments to the Commissions for supplies or materials entered into in the usual and ordinary course of business relating to the energy service activities of the Commissions and the Services Company Assets, whether or not there are any written contracts with respect thereto;
 - (c) Janitorial Services Contract between the Sudbury Commission and Extreme Building Maintenance and Disaster Restoration Inc.;
 - (d) Property Maintenance Agreement between the Sudbury Commission and Total Turf Lawn and Property Maintenance, dated May 17, 2000;
 - (e) Uniform Rental Service Agreement between the Sudbury Commission and Northern Uniform Service Corp., dated December 18, 1998;
 - (f) Snow Removal Service Agreement between the Sudbury Commission and Tommy Carruthers Service, dated December 28, 1999;
 - (g) Waste Materials collection and Disposal Agreement No. S166962 (Account #2139) between the Sudbury Commission and Canadian Waste Services Inc., dated February 17, 1999;

- (h) Continuous Safety Services (CSS) Contract between the Sudbury Commission and the Ontario Electrical Safety Authority, dated December 7, 1998;
 - (i) Equipment Service Agreement between the Sudbury Commission and Northern Voice & Video Inc., dated April 11, 2000;
 - (j) Banking Agreement between the Sudbury Commission and the Bank of Montreal, dated January 31, 1995;
 - (k) Street Light Agreement between the Sudbury Commission and the City of Sudbury, Regional Municipality of Sudbury, dated January 1, 1982;
 - (l) Tree Pruning Operation Agreement between the Sudbury Commission and the Corporation of the City of Sudbury and the Regional Municipality of Sudbury, dated July 1, 1998; and
 - (m) Billing and Maintenance Services Contract between the Sudbury Commission and Falconbridge Ltd., effective July 1, 1998;
- (vi) Licences and Permits: the full benefit of all licences, registrations, permits, consents, quotas, approvals, certificates, and other authorizations relating to the energy service activities of the Commissions including, without limitation, the following:
- (a) HR Manager Software Licence Agreement between the Sudbury Commission and ASL Enterprises Inc., dated May 1, 2000;
 - (b) Software Licence and Support Agreement between the Sudbury Commission and H.T.E. Inc., dated December 15, 1992;
 - (c) Gas Marketer Licence Number GM-1999-0021, issued to the Sudbury Commission by the Ontario Energy Board on May 31, 1999 (valid until May 31, 2004);
 - (d) Database software and Maintenance Licence No. CID8921 issued to the Sudbury Commission by Oracle Corporation Canada Inc.;
 - (e) AS400 Hardware and Software Services and Licences Agreement between the Sudbury Commission and IBM Canada Ltd.;
 - (f) GIS and CAD Software and Maintenance Licence issued to the Sudbury Commission by Bentley Systems Incorporated;
 - (g) SCADA Software Licence issued to the Sudbury Commission by Quindar Products Limited;
 - (h) Settlement One Wholesale and Retail Settlement Process Licence issued to the Sudbury Commission by Utility Settlement Ontario; and
 - (i) General Microsoft Software Licence issued to the Sudbury Commission by Microsoft Canada;
- (vii) Prepaid Expenses: all pre-paid expenses and deposits relating to the energy service activities of the Commissions including, without limitation, water heater and sentinel light rentals, the benefit of which will accrue to Services Company;
- (viii) Warranties: the full benefit of all warranties and warranty rights (implied, express or otherwise) against manufacturers, suppliers or sellers which apply to any of the Services Company Assets and the net realizable value of any warranty claims relating to the Services Company Assets outstanding as of the Effective Date;
- (ix) Insurance Policies: the full benefit of all policies of insurance of the Commissions relating to the Services Company Assets;

- (x) Records: all personnel records, inspection records and all other records, books, documents and data bases relating to the Services Employees, Services Company Assets and Services Company Liabilities as are in the possession or under the control of the Commissions; and
- (xi) Computer Hardware and Software: all computer hardware and software all computer monitoring equipment and all rights under licences and other agreements or instruments relating to the energy service activities of the Commissions including, without limitation, computer hardware and software programs utilized by the Commissions for billing, water heater rentals, sentinel light rentals, energy management and energy product sales.

SCHEDULE "G"

TO BY-LAW NO. TB-33 OF THE TRANSITION BOARD

TELECOMMUNICATIONS COMPANY ASSETS

- (i) Fibre Cable: except as provided in Schedule "D", all of the rights, title, benefit and interest in the Sudbury Commission, Nickel Centre Commission and Capreol Commission fibre cables;
- (ii) Machinery and Equipment: all machinery and equipment, all goods and chattels and other personal property, tools, handling equipment, relating to the telecommunications and fibre optics activities of the Commissions including, without limitation, all enclosures, cabinets, switches, transceivers and routers;
- (iii) Inventories: all inventories relating to the telecommunications and fibre optics activities of the Commissions;
- (iv) Accounts Receivable: all amounts due for work completed with respect to the telecommunications and fibre optics activities of the Commissions;
- (v) Contracts, Rights: the full benefits of all franchise, licence or management agreements and all other contracts, commitments, rights, choses in action, benefits, arrangements, understandings, and agreements, written or oral, relating to the telecommunications and fibre optics activities of the Commissions and the Telecommunications Company Assets to which any of the Predecessor Municipalities or the Commissions is a party or otherwise including, without limiting the generality of the foregoing:
 - (a) all written or oral contracts, agreements, commitments, undertakings, rights and arrangements relating to the telecommunications and the fibre optics activities of the Commissions and the Telecommunications Company Assets;
 - (b) all forward commitments to the Commissions for supplies or materials entered into in the usual and ordinary course of business relating to the telecommunications and the fibre optics activities of the Commissions and the Telecommunications Company Assets, whether or not there are any written contracts with respect thereto;
 - (c) Worldnet Internet Services Contract between the Sudbury Commission and AT&T Canada Long Distance Services Company, dated December 13, 1999; and
 - (d) Various equipment rental agreements with customers;
- (vi) Licences and Permits: the full benefit of all licences, registrations, permits, consents, quotas, approvals, certificates, and other authorizations relating to the telecommunications and fibre optics activities of the Commissions;
- (vii) Prepaid Expenses: all pre-paid expenses and deposits relating to the telecommunications and fibre optics activities of the Commissions, the benefit of which will accrue to Telecommunications Company;
- (viii) Warranties: the full benefit of all warranties and warranty rights (implied, express or otherwise) against manufacturers, suppliers or sellers which apply to any of the Telecommunications Company Assets and the net realizable value of any warranty claims relating to the Telecommunications Company Assets outstanding as of the Effective Date;
- (ix) Insurance Policies: the full benefit of all policies of insurance of the Commissions relating to the Telecommunications Company Assets;

- (x) Records: all personnel records, inspection records and all other records, books, documents and data bases relating to the Telecommunications Employees, Telecommunications Company Assets and Telecommunications Company Liabilities as are in the possession or under the control of the Commissions; and
- (xi) Computer Hardware and Software: all computer hardware and software, including, without limitation, all computer monitoring equipment and all rights under licences and other agreements or instruments relating to the telecommunications and fibre optics activities of the Commissions.

SCHEDULE "H"

TO BY-LAW NO. TB-33 OF THE TRANSITION BOARD

EXCLUDED ASSETS

(i) Real Property:

CAPREOL

Type of Property	Location	Legal Description	Tax Roll Number	Registration No.	Legal Interest
Office building	105 Young St.	PCL 21605 on CAPREOL CON 6 LOT 10 PLAN M69 E PT LOT 431	010 004 034-00	N/A	fee simple
Office building	105 Young St.	PCL 6583 on CAPREOL CON 6 LOT 10 PLAN M69 LOT 432	010 004 035-00	N/A	fee simple

(ii) Plant, Building and Fixtures: all plant, structures, erections, improvements, appurtenances and fixtures situate on any of the lands described in (i) above.

SCHEDULE "I"

TO BY-LAW NO. TB-33 OF THE TRANSITION BOARD

EXCLUDED LIABILITIES

All liabilities and obligations associated with the Excluded Assets.

G:\tbsoloff\Transition\TBby-laws\byTB33.wpd

TRANSITION BOARD FOR
THE CITY OF GREATER SUDBURY

BY-LAW TB-33

ATTACHMENTS

SUDBURY - ANCHORING AGREEMENTS

Registered Number	Parcel	Class (Registered/ Unregistered)	Party	Registered Date	Legal Description	Plan	Sudbury Hydro File Number	Notes
000504 SH	12019, 10161, 12020 SES	anchor-u			L10 C5 Twp Neelon		DP 85-23 DP85-27 L02-504	Commission Motion #86-12-4379
000516 SH	22700	anchor-u		4/24/72	L10 C5 Twp Neelon	See Sketch	9151-507	
000536 SH	13869	anchor-u		6/9/67	M-103 Lot 12	M-103 L4 C4 Twp McKim		
000539 SH	36140A SES	anchor-u		6/23/72	M-511 Lot 238 L12 C5 Twp Neelon	M-511		Permission to attach span guy to balcony of building.
000548 SH	36746	anchor-u		5/16/72	Pt L2 C1 Twp McKim	53R-3916	WO9152-522	3 poles, 3 anchors and down guys, transfer lines work order signed by owner: Paul Temelini
000549 SH	7846, 10654, 10234	anchor-u		5/24/72	McKim Twp		9152-510-C	Pole #7363 Switch 1003
93712	RA	anchor-r		11/30/87	18 Lot 148	18 Twp of McKim		
97714	RA	anchor-r		6/30/89	L30 City of Sudbury		CD 88-10	
97876	RA	anchor-r		7/26/89	Pt L26 & Pt L23 City of Sudbury	28S (1907)		
98987	RA	anchor-r		1/4/90	28-S Lot 1 and Part Lot 2	28-S	DP88-56 WO 89218	
100301	RA	anchor-r		7/17/90	1-S South 40 ft. Lots 189 & 190 L6 C4 Twp McKim	1-S	WO89806-12	
101271	RA	anchor-r		12/7/90	L210 & 209 City of Sudbury, L6 C4 McKim 1-S	1-S		
101272	RA	anchor-r		12/7/90	L211 City of Sudbury, L6 C4 McKim 1-S	1-S		relates to Instr. #39886
105510	RA	anchor-r		9/2/92	L4 C3 Twp McKim		DP 92-23-78	Relates to Instr. #56897
105511	RA	anchor-r		9/2/92	L4 C3 Twp McKim		DP 92-23-79	Rel. to Instr. # 100195, 83063 & 69491 Deed No. 27223
106737	RA	anchor-r		4/1/93	1-S Lot 137	1-S Lot 137	CD90-74 DP90-23-85	Last Deed #106595 dated February 15, 1909 registered: October 1, 1909.

SUDBURY - ANCHORING AGREEMENTS

Registered Number	Parcel	Class (Registered/ Unregistered)	Party	Registered Date	Legal Description	Plan	Sudbury Hydro File Number	Notes
106881	RA	anchor-r		5/6/93	7-S Lot 87 L4 C3 Twp McKim	53R-11831 Parts 1 & 2	70-01-92327-01	
109126	RA	anchor-r		11/15/94	2-S Lot 37	2-S Lot 37 Part of Lot 5 Con 3 Twp McKim	WF549-003	Plan 2-S dated Feb.20, 1909 reg. Oct 6,1909
110188	RA	anchor-r		9/21/95	3-S Part of Lot 146 and whole of Lot 145 Block A	53R-10157 Parts 5, 6 and 8	WF94-419-040 / WF94-419-041	
110201		anchor-r		9/25/95	7-S Lot 86	7-S Part of L4 C3 Twp McKim	WF1066-08	
110394	RA	anchor-r		11/10/95	8-S Lot 112	8-S Twp of McKim	WF895-141	
111634	RA	anchor-r		12/5/96	5-S Part of Lot 137 and Lot 138 & Part of Jessie St. & part of Naughton Terrace	SR-3226 parts 2, 3 and 4	WF1325-013	
111757	R.A.	anchor-r		1/7/97	7-S Lot 88	7-S Lot 88 City of Sudbury	WF1325-015 WF598-004	
463030	42412	anchor-r		6/6/79	M-14 Lot 3	53R-7774 Parts 1,2,3 and 4.		Ref. Plan att.
588833	53M-1164	anchor-r		11/17/86	Lts. 6,7,8,9,10,29,30,31,43,44,45,46&47	M-1164		
590740	17733 SES	anchor-r		12/17/86	Pt. of L27	M-205		
591237	18395 SES	anchor-r		12/23/86	Pt. of L43	M-329		
591510	33309 SES	anchor-r		12/31/86	Pt. of Lot 99	M-301		
591511	18906 SES	anchor-r		12/31/86	Lot 44	M-329		
591512	29598	anchor-r		12/31/86	Lot 61	Plan M-264		

SUDBURY - ANCHORING AGREEMENTS

Registered Number	Parcel	Class (Registered/Unregistered)	Party	Registered Date	Legal Description	Plan	Sudbury Hydro File Number	Notes
591513	18771 SES	anchor-r		12/31/86	Lot 96	M-301		
591514	19056 SES	anchor-r		12/31/86	Lot 100	M-301		
591515	19283 SES	anchor-r		12/31/86	Lot 46	M-329		
591516	23366 SES	anchor-r		12/31/86	Lot 103	M-301		
592387	29607	anchor-r		1/20/87	Part of Lot 105	M-301		
599221	9146 SES, 9936 SES	anchor-r		5/20/87	Pt. L61 and Pt. L63 and L62, Plan M-42, C3, L4, Twp. of McKim	M-42		
599222	7591 SES	anchor-r		5/20/87	Pt. 1, Plan SR-2077, L3, C4, Twp. of McKim	SR-2077		
599223	35346 SES	anchor-r		5/20/87	L6, Plan M-667, L18, C4	M-667		
599224	42401 SES	anchor-r		5/20/87	L6, C4, L4, Twp of Broder	M-667		
599225	9268, 8725, 6894 SES	anchor-r		5/20/87	Pt. of L3, C4, Twp. of McKim			
601021	38658 SES	anchor-r		6/11/87	L33, Plan M.880	M.880		
603220	5581 SES	anchor-r		7/9/87	L9, C2, Twp of Broder			
603729	5322 SES	anchor-r		7/17/87	L7, C2, Twp. of Broder			
608688	47856 SES	anchor-r		9/28/87	L44, Plan M-1036, Twp. of McKim	M-1036		
610107	33258 SES	anchor-r		10/19/87	L2, Plan M-510, Pt. of L5, C6, Twp. of Broder	M-510		

SUDBURY - ANCHORING AGREEMENTS

Registered Number	Parcel	Class (Registered/Unregistered)	Party	Registered Date	Legal Description	Plan	Sudbury Hydro File Number	Notes
612008	18613 SES	anchor-r		11/16/87	L8, Plan M-316, L6,C2, Twp. of McKim	M-316		
614095	6486 SES	anchor-r		12/16/87	Pts. 1,2&3, 53R-10865, being Pt. of L5, C6, Twp. of Broder	53R-10865		
618569	5422 SES	anchor-r		3/22/88	Pt. of L5, C6, Twp. of Broder			
618570	42635 SES	anchor-r		3/22/88	Pt. of L5, C6, Twp. of Broder			
618571	47752 SES	anchor-r		3/22/88	Pts. 1,2,3&4, 53R-11151 being Pt. of L5, C6, Twp of Broder			
618572	22476 SES	anchor-r		3/22/88	Pt. of L5, C6, Twp. of Broder			
623395	12009 SES	anchor-r		6/7/88	L144, M-163, situated in L6, C2, Twp. of McKim	M-163	70-01-87450-01	
628228	18487	anchor-r		8/3/88	Pt L10 C2 Neelon			
628563		anchor		8/8/88	M-145 L22 McKim	M-145		
628564		anchor		8/8/88	M-145 L19 McKim	M-145		
630425	9860, 9965	anchor-r		8/29/88	M-471 Pt L7 C4 Broder	M-471		
630426	8094	anchor-r		8/29/88	Pt L7 C4 Broder	53R-10078 Pts 1 & 2		
632776	46890	anchor-r		9/26/88	M-649 L116 McKim	M-649		
636099		anchor		11/4/88	Pt of broken L8 C3 Broder	53R-9580 Pt 1	WO 70-01-88127-01	
636100		anchor		11/4/88	Pt broken L8 C3 Broder	53R-9580 Pt 2	WO 70-01-88127-01	

SUDBURY - ANCHORING AGREEMENTS

Registered Number	Parcel	Class (Registered/Unregistered)	Party	Registered Date	Legal Description	Plan	Sudbury Hydro File Number	Notes
636586	8295	anchor-r		11/14/88	Pt L12 C3 Neelon			
636588	13541	anchor-r		11/14/88	Pt L12 C3 Neelon			
636589	35871	anchor-r		11/14/88	SR-3349 Pt L12 C3 McKim	SR-3349		
638364		anchor		12/7/88	Pt L12 C3 Neelon			
640182	21491	anchor		1/11/89	M-302 L1 Neelon	M-302		
640183		anchor		1/11/89	M-129 L5 McKim	M-129		
640184		anchor		1/11/89	M-101 L26 McKim	M-101		
640185		anchor		1/11/89	M-101 L44 McKim	M-101		
640186		anchor		1/11/89	M-101 Pt L35 McKim	M-101		
642565	8091	anchor		2/20/89	Pt West half of L12 C3 Neelon			
642569	7780	anchor		2/20/89	SR-278 Pt 2McKim	SR-278		
646192	26006	anchor		4/14/89	Pt L2 Neelon M-158 Part of Lot 2	M-158 Part of Lot 2	DP 88-53	
647102		anchor		4/27/89	Pt L6 C4 Broder	SR-3611		
649844		anchor		5/31/89	Pt L7 C4 City of Sudbury	53R-11173 Pt 1		
653613	15703	anchor-r		7/13/89	L17 McKim M-237 L17	M-237	WO 70-01/ 89237 01	
655841	46856 SES	anchor		8/9/89	L10 C1 Broder	53R-12055		
655842	46856 SES	anchor		8/9/89	L10 C1 Broder	53R-12055 Pt 2		
656318		anchor-r		8/15/89	Pt L6 C4 Broder		DP 89-23-46/ WO 89203-01	
677786	44268	anchor-r		5/3/90	Part of L10 C6 Twp Broder		CD89-98	
677787	33352	anchor-r		5/3/90	M-358 Lot 16 Twp Broder	M-358 Lot 16 Twp Brodeer	WO #70-01-90214-01	
677788	32997	anchor-r		5/3/90	M-358 Lot 21 Twp Broder	M-358 Lot 21	WO #70-01-90214-01	

SUDBURY - ANCHORING AGREEMENTS

Registered Number	Parcel	Class (Registered/ Unregistered)	Party	Registered Date	Legal Description	Plan	Sudbury Hydro File Number	Notes
687360	36279	anchor-r		8/31/90	SR-3783 Part 1 & Block B			
687361	32849	anchor-r		8/31/90	M-264 Lot 91 Twp McKim	M-264	CD89-73	
689020	19015, 9044	anchor-r		& 9/24/90	Part L6 C1 Twp McKim		CD86-68	
694834	4972	anchor-r		12/7/90	Part L7 C4 Twp Broder		WO#70-01-88184-01	
694835	12435, 8392	anchor-r		12/7/90	L8 C4 Broder			
694836	23670	anchor-r		12/7/90	M-471 Lot 29 Part L7 C4 Twp Broder		WO#70-01-88184-01	
694837	32214	anchor-r		12/7/90	M-471 Lot 28 Part L7 C4 Twp Broder	M-471	WO#70-01-88184-01	
694838	45101	anchor-r		12/7/90	M-471 Lot 31A Part of L7 C4 Twp Broder	M-471	WO#70-01-88184-01	
695332	8332	anchor-r		12/14/90	M-133 Pt L37 McKim	M-133		
695485	22296	anchor-r		12/17/90	M-471 L25 & 26 Broder Pt L7 C4	M-471		
695605	29553	anchor		12/19/90	L12 C4 Neelon			
699008	37533	anchor-r		2/15/91	M-930 Lot 2 Twp McKim	M-930	WO91114	
700390	30116	anchor		3/8/91	M-99 Pt L486, 487 McKim	SR-115 Parts 1 and 4	DP91-53	
700391	12936	anchor-r		3/8/91	M-99 Pt L476 McKim	M-99	DP91-53	
700392	11944	anchor		3/8/91	M-99 L480 McKim	M-99	DP91-53	
700908	9592, 14693	anchor-r		3/19/91	M-99 Lot 453 and Lot 450 Twp McKim	M-99	DP91-53 Louie M	
704116	12581	anchor-r		5/2/91	Part of South Half of L7 C2		DP91-53	

SUDBURY - ANCHORING AGREEMENTS

Registered Number	Parcel	Class (Registered/ Unregistered)	Party	Registered Date	Legal Description	Plan	Sudbury Hydro File Number	Notes
704402	2389	anchor-r		5/7/91	M-100 Lot 736 Twp KcKim	M-100		
708999	8480	anchor-r		7/2/91	M-95 L481 McKim	M-95		
709896	18288	anchor-r		7/12/91	M-327 L3 Broder	M-327	WO 70-01-91307-01	
711101	1309	anchor-r		7/26/91	Lot 6 Plan M-214 Broder	M-214	DP 91-23-134	LJM
711101		anchor		7/26/91	L6 Broder	M-214		
716029	24974	anchor-r		9/20/91	M-380 Lot 68 Twp Neelon	M-380		
717314	2561, 5772	anchor-r		10/4/91	M-47 Being Pt Lots 19 & 20	M-47 Conc. 2, Twp McKim	91-23-119	
719240	14229	anchor-r		10/31/91	M-194 North Half of Lot 3 L3 C5 McKim	M-194	DP91-23-128	
722463	49653	anchor-r		12/10/91	Pt L6 C3 Broder	53R-12869 Part 1		
727040	16198	anchor-r		2/21/92	Part 1	SR-1850	DP91-59	Bancroft Dr Rebuild
727041	4108 SES	anchor-r		2/21/92	Pt W.Half Lot 2 C6 Broder		DP 91-59 69 S By-Pass	Louie M
727042	1786, 1852	anchor-r		2/21/92	Part of E. Half Lot 2, C5 Broder		DP91-50 69 S Bypass	Louie M
729766	8872, 7259	anchor-r		4/1/92	M-132 Lot 1	M-132 Lot 2		Louie Mastronardi
729767		anchor-r		4/1/92	M-132 Lot 19 McKim	M-132		Louie Mastronardi
729767	11445	anchor-r		4/1/92	M-132 Lot 19 McKim	M-132		
732933	19980	anchor-r		5/15/92	M-361 Lot 27,	M-361 Twp. of McKim	DP92-23-39	From O/H to U/G
735759	10059	anchor-r		6/19/92	M-163 being Lot 10,	M-163	DP90-48 DP92-23-35	
736169	7004	anchor-r		6/25/92	L6 C1 McKim Part of		DP92-23-57	Anchoring Agreement
736934	49551	anchor-r		7/2/92	SR-574 L1 C5 Broder Part 5	SR-574	D.P. 92-23-31	
737729		anchor		7/14/92	M-95 L458 McKim	M-95		Released under #761866

SUDBURY - ANCHORING AGREEMENTS

Registered Number	Parcel	Class (Registered/ Unregistered)	Party	Registered Date	Legal Description	Plan	Sudbury Hydro File Number	Notes
740577	27581	anchor		8/19/92	M-215 L27 & 28	M-215	Energy Supply	
741823	23350	anchor-r		9/2/92	M-124 L24 25 26 Pt L3 C3 McKim	M-124	DP 92-23-77	
751375	50030	anchor-r		12/22/92	M-194 Part of Lot 69	53R-5132 Part 1	Energy Supply	
752300	1314	anchor-r		1/12/93	M-236 L10 C6 Twp Neelon	M-236 S/half of Lot 34	DP92-16-06	
753567	7601 SES	anchor-r		2/2/93	M-132, Lot 9 Part of L2 C4 Twp McKim	M-132		2 anchors & apparatus
753568	12202	anchor-r		2/2/93	M-132 Lot 6, Part of l2 C4 Twp McKim	M-132		
759002	4844	anchor-r		5/6/93	L12 C1 Broder		70-01-91267-01	
759003	15001"A"	anchor-r		5/6/93	L12 C4 Dill		70-01-91389-02	
763641	18661	anchor-r		7/5/93	M-228 Lot 147	M-228	#92-004	Mark J
767356	12363	anchor-r		8/30/93	L11 C3 Part of	Neelon Twp	L13-93-293	
768864	9515	anchor-r		9/21/93	M-99 Lot 61	M-99 McKim Twp	L13-93-296 LM	1 Anchor 1 Down guy
768994	48922	anchor-r		9/22/93	M-423 L195	M-423 McKim	L13-93-335	
768997	02129-0159	anchor-r		9/22/93	M-109 Lot 162	M-109	L13-93-334	
769667	16675	anchor-r		9/30/93	M-163 Lot 105	M-163 McKim	L13-93-352	
771495		anchor-r		10/26/93	L10 C1	SR-522 L 14	L13-93-259	Mark J
771495	30858 SES	anchor-r		10/26/93	SR-522 Lot 14 Broder	SR-522 L10 C1	L13-93-259	
776071	45513B	anchor-r		6/1/94	M-265 Lot 15	M-265 Twp of Broder	L13-93-174	
784428	7235	anchor-r		5/20/94	L11 C3 Twp Neelon	L11 C3 Twp Neelon		

SUDBURY - ANCHORING AGREEMENTS

Registered Number	Parcel	Class (Registered/ Unregistered)	Party	Registered Date	Legal Description	Plan	Sudbury Hydro File Number	Notes
785499	02171-0201	anchor-r		6/2/94	L3 C6 Twp McKim	53R-4077 Parts 4, 5 & 6	L13-94-163	
785837	28116	anchor-r		6/9/94	M-555 Lot 1	M-555 Lot 1 Twp Broder	L13-94-182	
786711	31762	anchor-r		6/21/94	M-287 Pt of Lot 4	SR-416 Part 3	L13-94-207	
787197	02171-0114	anchor-r		6/28/94	M-397 Lot 46	M-397	L13-94-223	
787197		anchor-r		6/28/94	L46, Plan M-397	M-397		
788759	02120-0056	anchor-r		7/19/94	Pt. of Lot 15, Plan M-300, Part 1, Plan 53R-12950, Twp. of McKim	M-300, 53R-12950	L13-94-246	
789163	28935 SES	anchor-r		7/26/94	Pt. of Lot 102, M-301 Twp. of McKim	M-301	L13-94-263	
791037	02123-0238	anchor-r		8/24/94	M-194 Lot 106	SR-2061 Except Part 1	WO #9150-02-91434-01	
791484	22290 SES	anchor-r		8/30/94	M-467 Lot 1	M-467 Lot 1	L13-94-289	
791485	35163 SES	anchor-r		8/30/94	SR-3043 Part 1, Lot 11, Conc 5, Twp of Neelon	SR-3043	L13-94-286	
793813	39708 SES	anchor-r		10/4/94	M-945 Lot 17 McKim	M-945 Lot 17 McKim	L13-94-250	
796754	29261 SES	anchor-r		11/24/94	L6 C1 Twp McKim	L6 C1 Twp McKim	L13-94-249	
800608	13112 SES	anchor-r		2/8/95	L11 C3 Twp Neelon	L11 C3 Twp Neelon	L13-94-159	
803021	02123-0098 (LT) PIN	anchor-r		4/5/95	M-197 Part of Lot 108	SR-3268 Part 1 City of Sudbury	L13-93-227	
803838	18075 SES	anchor-r		1/25/95	L11 C6 Twp Dill	L11 C6 Twp Dill	WF895-49	

SUDBURY - ANCHORING AGREEMENTS

Registered Number	Parcel	Class (Registered/ Unregistered)	Party	Registered Date	Legal Description	Plan	Sudbury Hydro File Number	Notes
808444	11487 SES	anchor-r		7/17/95	L5 C4 Twp Broder	L5 C4 Twp Broder	WF895-072	
809190	16362 SES	anchor-r		7/28/95	M-239 Lot 17 Twp McKim	M-239 Lot 17 Twp McKim	WF895-093	
810222	18061 SES	anchor-r		8/16/95	Part of L10 C3 Twp Broder	Part of L10 C3 Twp Broder	WF895-087	
810223	12898 SES & 3828 SES	anchor-r		8/16/95	Part of L4 C3 Twp McKim	M-47 Lot 9 Twp McKim	WF895-109	
811708	43349 SES	anchor-r		9/11/95	M-14 Part of Lot 2	M-14 Twp McKim	WF895-100	
811709	16400 SES	anchor-r		9/11/95	M-184 Lot 37 Twp Neelon	M-184 Lot 37 Twp Neelon	WF895-117	
811711	50956 SES	anchor-r		9/11/95	Part of L10 C3 Twp Neelon	53R-15297 SES Parts 9 to 17 inclusive	WF895-11	
815663	38978A SES	anchor-r		11/17/95	L1 C1 Twp McKim 53R-5112 Part 1	53R-5114 Parts 1, 2 and 3	WF895-61	See Instruments #815664 and #815666
815664	30495 SES	anchor-r		11/17/95	Part of L12 C1 Twp Neelon		WF895-61	See Instrument #815666, #815663
815665	43473 SES	anchor-r		11/17/95	Part of L1 C1 Twp of McKim	53R-7176 being Part 1	WF95-895-61	
815666	8312 SES	anchor-r		11/17/95	Part of L1 C1 Twp McKim		WF895-61	See Instruments #815664, #815663
815667	7885 SES	anchor-r		11/17/95	Part of L1 C1 Twp of McKim Summer Resort Location		WF95/895-61	
817365	24112 SES	anchor-r		12/15/95	M-365 Lot 7	M-365 Lot 7 Twp of Broder	WF895-043	
817648	14935 SES	anchor-r		12/21/95	M-184 Lot 68 Twp of Neelon	M-184	WF1066-018	
818561	50950 SES	anchor-r		1/18/95	53R-14995 Lot 10 and 11	53R-14995 Lot 10 & 11 Twp Broder	WF895-132	
818745	16379	anchor-r		1/23/96	M-141 Lot 4	Neelon Twp	WF1018-002	Project N8 - CR.95 - to be completed in '96.

SUDBURY - ANCHORING AGREEMENTS

Registered Number	Parcel	Class (Registered/Unregistered)	Party	Registered Date	Legal Description	Plan	Sudbury Hydro File Number	Notes
821511	42283 SES	anchor-r		3/26/96	Part of L9 C2 Twp McKim		WF895-140	
827336	14363 SES	anchor-r		7/2/96	M-205 Lot 96	M-205 Lot 96	WF1153-045	
827337	27335 SES	anchor-r		7/2/96	Part of L9 C6 Twp Neelon		WF1325 WF895-131	
828488	19568 SES	anchor-r		7/19/96	M-358 Lot 40 Twp of Broder	M-358 Lot 40	WF1325-005	
830291	17154 SES	anchor-r		8/16/96	Part of L6 C3 Twp Broder	Twp Broder	L13-94-47 WF1066 WO70-01-94107-01	
833148	51255 SES	anchor-r		10/3/96	M-86 Lot 20 Twp of McKim	M-86	WF1153-007	
835107	21131 SES	anchor-r		11/4/96	M-361 Lot 23 Twp of McKim	M-361	WF895-142	
835466	32672 SES	anchor-r		11/12/96	M-329 Lot 169 Twp McKim	M-329	WF1325-12	
837000	10946 SES	anchor-r		12/5/96	M-161 Part of Lot 15 and 16 Twp of McKim	M-161	WF1153-077	
839676	9975 SES	anchor-r		1/27/97	Part of L8 C6 Twp Broder		WF1325-009	Document relates to Instrument #839677 registered on Jan. 27, 1997
839677	50975 SES	anchor-r		1/27/97	Part of L8 C5 Twp Broder		WF1325-009	Document relates to Instrument #839676 registered on Jan. 27, 1997
855748	30789 SES	anchor-r		11/5/97	Part of L5 C4 Twp Broder	53R-15918 Part 3	WF3052-012 WF6035-001	Ref. Plan att.
868360	45028	anchor-r		7/31/98	M-236 Part of Lot 32 Twp Neelon	53R-6597 Part 1	WF2982-006	
868361	46817	anchor-r		7/31/98	M-236 Lot 29 Twp Neelon	M-236	WF29825-005	

SUDBURY - ANCHORING AGREEMENTS


Registered Number	Parcel	Class (Registered/ Unregistered)	Party	Registered Date	Legal Description	Plan	Sudbury Hydro File Number	Notes
868761	12294	anchor-r	[REDACTED]	8/10/98	M-133 Lot 160 Twp McKim	M-133	WF29820-037	
875133	02127-0295 (LT)	anchor-r	[REDACTED]	12/18/98	M-172 Lot 35	M-172 Lot 35 Twp McKim	WF29825-011	
875136	24308 & 23121 SES	anchor-r	[REDACTED]	12/18/98	M-412 Lot 2	M-412 Lot 3 Twp Broder	WF29825-012	
877495	16405	anchor-r	[REDACTED]	3/1/99	Part of L2 C2 Twp McKim	Twp McKim	WF29820-044	
880925	15177	anchor-r	[REDACTED]	5/21/99	M-239 Lot 8	M-239	WF63032-004	
881686	14883	anchor-r	[REDACTED]	6/4/99	M-239 Lot 12	M-239 Twp McKim	WF63032-003 (XREF. WF61981)	
881687	25807	anchor-r	[REDACTED]	6/4/99	M-340 Block A	M-340 Block A	WF63032-005	
885060	26563	anchor-r	[REDACTED]	8/12/99	M-510 Lot 51 Twp Broder	M-510	WF63032-010 & WF77019-001	
886272	41110	anchor-r	[REDACTED]	9/1/99	M-1027 Lot 79 Twp McKim	M-1027	WF77019-001 & WF 63032-10	Line Rebuild Copper Cliff
892298	02179 0169 (LT)	anchor-r	[REDACTED]	1/28/00	M-135 Lot 11	M-135 Twp McKim	WF63032-008	
896626	02137-0040	anchor-r	[REDACTED]	5/26/00	47-S Part Lot 199	Twp McKim	WF93474-001	
897150	02137-0051 (LT)	anchor-r	[REDACTED]	6/6/00	47-S Lot 135	47-S Lot 135 Twp McKim	WF93474-001 (X) Ref. WF93781	Kathleen Street Rebuild
898772	02126-0060	anchor-r	[REDACTED]	7/7/00	North Half of Lot 352 M-229	M-229	WF980739-004	
898773	7650	anchor-r	[REDACTED]	7/7/00	M-76 Lot 97 Twp McKim	M-76	WF90739-003	

G:\DL\SUDBURY\CHART\ANCHOR AGREEMENTS

SUDBURY - ENCROACHMENT AGREEMENTS

Registered Number	Parcel	Class (Registered/ Unregistered)	Party	Registered Date	Legal Description	Plan	Sudbury Hydro File Number	Notes
00521 SH	23459 SES	encroach		8/10/97		M-275 Lot 411	WF3065-13	
1551 SH	41040	encroach-u		3/5/99	M-1027 Lot 2, L1 C2 Twp Snider	53R-6163 Part 2	WF60999-005	
1943	37889	encroach-r		12/28/72	M-921 Lot 66			Relates to Instrument #0329167
1479	21659	encroach-r		11/22/79	L12 C5 Neelon	53R-8576 Part 1	CD79-17	Relates to E. Instrument No. 473242.
1229	11156	encroach-r		6/3/80	L6 C1 McKim	53R-8426 Parts 2, 4, and 5	CD79-06	Ref. Plan att. Relates to Instr. #102019.
81812	29390"A"	encroach-r		3/7/80	M-649 Lot 25		DP79-23	Relates to Easement Instrument #189482.
01	44972	encroach-r		7/22/80	M-1044 Lot 46	53R-6621 Part 46		Relates to Easement Instrument #0404382.
93181	649 12038	encroach-r		3/23/81	L12 C5 Neelon		CD79-34	Relates to Easements Instr. #488448 & #488449.
32524	36055 SES	encroach-r		12/21/83	M-649 Lot 95		DP83-23	Relates to E. Instrument #189482 dated May 30th 1962, registered July 6, 1962, Easement in favour of SHEC and Bell J.U.
55389	36650 SES	encroach-r		10/21/85	Lot 120, Plan M-649	M-649	DP 85-23	Relates to Easement Instrument #189482.
74758	M-1112-13	encroach-r		10/4/86	Lot 13, Plan M-1112	53R-9058 Parts 1 and 2	DP 86-23	Relates to Easement Instr. #0485786. Ref. Plan attached.
1024	40779	encroach-r		11/6/87	L126 Surface Rights only	M-1023		Re Instr.No.387297 Easement
13614	14370	encroach-r		2/3/89	Pl L6 C3 McKim	re: Driveway /Clements VM	14-9 Regent Street Lands	
75895	43559	encroach-r		9/4/90	M-1053 Lot 35	M-1053	DP89-23-78 WO#89549	
78949	53M-1176-1	encroach-r		5/17/90	53M-1176 Lot 1	53R-11364 Part 22	SD79-06 DP90-23-50	
48178	45697 A	encroach-r		11/16/92	M-343 Lot 10	53R-11079 Being Part 1	DP90-23-30 #90154	Plan att.
10087	02126-0262	encroach-r		5/10/93	53M-1182 Lot 15	53M-1182 Lot 15	L13-93-81	
10904	40759 SES	encroach-r		9/11/94	Lot 106, Plan M-1023 Surface Rights Only	M-1023 Lot 106	WF419-005 X-Ref. L13-94-324	
10994	50402 S.E.S.	encroach-r		10/1/95	Part of L5 C1 & 2 Twp McKim	53R-14342 Parts 24, 26, 28, 30, 32, 34, 36, 38 & 40	WF94-419-36 XRef. 93-232	Sketch attached
109095	50403 S.E.S.	encroach-r		10/1/95	Part of L5 C1 & 2 Twp McKim	53R-14342 Parts 14, 125, 16, 17, 18, 19, 20, 21, 22, & 23	WF94-419-36 XRef. 93-232	Sketch attached

SUDBURY - ENCROACHMENT AGREEMENTS

Registered Number	Parcel	Class (Registered/Unregistered)	Party	Registered Date	Legal Description	Plan	Sudbury Hydro File Number	Notes
10247	PIN 02138-0031 (LT) prev. Parcel 46634 SES	encroach-r		8/16/95	D-233 Part of Unit 7	53R-10158 Parst 1, 2 and 4	WF895-50 C.D. 83-26	Encroachment on Easement Instrument No. LT535509
1253	37030 SES	encroach-r		4/10/95	M-937 Lot 33	M-937	WF895-118	Ref. to Easement No. 299416
1014	50031 S.E.S.	encroach-r		5/1/96	Part of Lot 5 C6	Twp. of Broder	WF895-144	Relates to Easement No. 747118 namely Parts 4,5,6,7,8,11,12,13 and 15 on Plan 53R14222.
28841	PIN 02132-0736 41624 SES	encroach-r		7/26/96	M-1015 Lot 207		WF1153-57	Encroachment on Easment Instrument #370923 Plan 53R-5686 Part 207 and Instrument #370925
1438	46790 SES	encroach-r		10/14/97	M-51 Part of Lot 18 and all of Lots 19, 20,21,22	53R-15934 Parts 1 and 3 Twp McKim	WF1153-071	E. Instr. #855117
54439	40951 SES	encroach-r		10/14/97	M-1025 Lot 85	M-1025 Twp McKim	WF1153-065	
57197	21128 SES	encroach-r		4/12/97	M-406 Lot 86	M-406 Lot 86 City of Sudbury	WF3052-025	Relates to Easement Instr. #122871
37612	32367	encroach-r		7/17/98	M-487 Lot 41	M-487 Lot 41	WF29820-005	Sketch attached

\\DL\SUDBURY\CHARTS\ENCROACHMENT AGT

NICKEL CENTER EASEMENTS

Description	Location	Grantor	Date	Reg.#	Legal Desc.
Easement	84 Smelter Road		Aug.15.96	830169	Parcel 49300 1 st -Part of Lot 2, Con.3 Part 1, Plan 53R-12910 2 nd Part of Lot 2, Conc.3 Part 2 & 4, Plan 53R-12909 3 rd Part of Lot 3, Conc.3 Part 1 & 3, Plan 53R-12909
Easement	104 Caruso St		Aug.29.95	811565	Parcel 17876 S.E.S. Lot 36, Plan M-321
ROW			June 13.79	Unreg.	Lot 41 PM881
Easement	24 Amanda St		Jul.20.93	764610	Part of Parcel 39612 S.E.S. 1 st Part of Lot 13, Plan M43 Part 1 Plan 53R-14551 2 nd Part of Lot 3, Conc.4 – Part 2-3-4-5-6-7-8 &9, Plan53R-14551 Township of Neelon
ROW			July.20.93	Unreg.	Right to install and maintain public utilities in lane lying south of Lot 25 to 33 Plan M153
Easement			Nov.8.83	544199	Part 18, Plan 53R-8271, Coniston Parcel M-1071-18
Transfer of Easement			Apr.29.81	495702	Part 1, Plan 53R-8271 part of Parcel 21098 "A" Part 2, Plan 53R-8271 part of Parcel 1661

CAPREOL EASEMENTS

1. Plan SR-3024, Reg Plan M-633 Twp Capreol Lot 9&10, Con 6, Parts 1 to 17
2. Plan 53R-12327, Twp Capreol Lot 10, Con 6, Part 3
3. Plan SR-2961, Reg Plan M-633 Twp Capreol Lot 9&10, Con 6, Parts 2,3,6,7,10,11,14,15,18,19,22,23,26,27,30,31,33,34
4. Plan 53R-5573, Reg Plan M-1013 Twp Capreol Lot 9, Con 6, Parts 1 to 21, 'A'
5. Plan 53R-5064, Reg Plan M-633 Twp Capreol Lot10, Con 6, Parts 1 to 4
6. Plan 53R-14539, Twp Capreol, Part 2
7. Plan 53R-7334, Reg Plan M-1057 Twp Capreol Lot 10, Con 6, Parts 1 to 74, 18a, 19a, 45a, A,B,E,F
8. Plan 53R-4616, Reg Plan M-956 Twp Capreol Lot 9,10 Con 6, Parts 1 to 87, 'A'
9. Plan 53R-12348, Reg Plan 53M-1205 Twp Capreol Lot 9, Con 6, Parts 1 to 46, not including 7,8,19,20
10. Plan 53R-12859, Reg Plan 53M-1121 Twp Capreol Lot 10, Con 6, Parts 1 to 68, 70 to 76
11. Plan SR-3050, Reg Plan M-633 Twp Capreol Lot 10, Con 6, Parts 1 to 11

SUDBURY HYDRO'S UNREGISTERED EASEMENTS

Registered Number	Description	Parcel	Class Unregistered	Owners	Registered Date	Legal Description	Plan	Sudbury Hydro File Number
-	Easement (Ont. Hydro)		easement-u		7/12/74	L4 C3	Broder Twp	
-	Easement (Ont. Hydro)		easement-u		9/22/77	L9 C3	Broder Twp	
-	Easement (Ont. Hydro)		easement-u		10/3/64	L10 C2	Broder Twp	
-	Easement (Ont. Hydro)		easement-u		4/2/65	L10 C1	Broder Twp	
000505 SH	Unregistered Easement	L02	easement-u		4/14/93	M-128 Sketch alt.	M-128	#93103
000537 SH	Pole Line Extension	14504 SES	easement-u		9/10/69	M-99 Part Block A L7 C2 Twp McKim	M-99	DP68-49
000543 SH	W.O.#9152-697	35380 SES	easement-u			L4 C5 McKim	RP SR2615 Parts 1 and 2	
000545 SH	Easement	47684 SES PIN 02132-0437	easement-u		5/18/72	L2 C4 McKim	53R-8511 Parts 1,2, and 3	
003MC00088	Transfer of Easement	1583/2446SES	easement-u		7/7/41	LOT 3 CON 3 MCKIM	M124	
005NE00102	Transfer of Easement		easement-u		11/11/59	LOT 2/3 CON 5 NEELON	M467	
010BR00170	Transfer of Easement		easement-u		3/14/69	LOT 1,3	M379	
011MC00001	Transfer of Easement		easement-u		8/2/57	L1 C2 Twp McKim		Ref. #P20346C
011MC00002	Transfer of Easement		easement-u		8/2/57	L1 C1 Twp McKim		Ref. #P20311
011MC00003	Transfer of Easement		easement-u		8/22/57	L1 C1 McKim		Ref. #P20311
011MC00004	Transfer of Easement		easement-u		10/15/57	L1 C1 McKim		Ref. #P20600E
011MC00005	Transfer of Easement		easement-u		10/24/57	L1 C1 McKim		Ref. #P20403B
011MC00006	Transfer of Easement		easement-u		1/27/58	L1 C1 McKim		Ref. #P204716
011MC00007	Transfer of Easement		easement-u		1/28/58	L1 C1 McKim		Ref. #P204717
011MC00008	Transfer of Easement		easement-u		2/6/58	L1 C1 McKim		Ref. #P20539B
011MC00009	Transfer of Easement		easement-u		2/8/58	L1 C1 McKim		Ref. #P205399
011MC00010	Transfer of Easement		easement-u		2/10/58	L1 C1 McKim		Ref. #P205475
011MC00011	Transfer of Easement		easement-u		2/10/58	L1 C1 McKim		Ref. #205474
012MC00045	Transfer of Easement		easement-u		7/12/49	LOT 1 CON 2 MCKIM		
012MC00060	Transfer of Easement		easement-u		12/17/55	LOT 44, 1 CON 2 MCKIM	M327	
012MC00061	Transfer of Easement		easement-u		12/17/55	LOT 46, 1 CON 2 MCKIM	M327	
012MC00062	Transfer of Easement		easement-u		12/17/55	LOT 51, 1 CON 2 MCKIM	M327	
012MC00105	Transfer of Easement		easement-u		7/2/59	LOT 2 CON 5 MCKIM	M382	
013BR00068	Easement (Ont. Hydro)		easement-u		7/15/75	L1 C3	J.D.D. 586	
013BR00069	Easement (Ont. Hydro)		easement-u		9/2/65	Part L1 C3, L1 C4, C3&4	Broder Twp	
013MC00065	Transfer of Easement	624NWS	easement-u		8/23/41	LOT 1 CON 3 MCKIM	M14	
013MC00066	Transfer of Easement		easement-u		12/10/56	LOT 1 CON 3 MCKIM	M14	
013MC00145	Transfer of Easement		easement-u		5/1/78	LOT 1 CON 3 MCKIM		
013MC00146	Transfer of Easement		easement-u		12/20/76	LOT 1 CON 3 MCKIM		
013NE00021	Transfer of Easement	7106SES	easement-u		8/25/41	LOT 1/12 CON 3 NEELON		
014BR00156	Transfer of Easement		easement-u		2/27/52	LOT 1 CON 4 BRODER		
014BR00157	Transfer of Easement		easement-u		3/24/52	LOT 1 CON 4 BRODER		
015BR00223	Transfer of Easement		1521 easement-u		4/28/78	LOT 1 CON 5 BRODER		
015BR00224	Transfer of Easement		easement-u		10/30/68	LOT 1 CON 5 BRODER		
015BR00225	Transfer of Easement		17631 easement-u		4/28/78	LOT 1 CON 5 BRODER		
015BR00226	Transfer of Easement		10715 easement-u		5/5/78	LOT 1 CON 5 BRODER		
015BR00364	Transfer of Easement		easement-u		12/8/65	LOT 1 CON 5 BRODER		
015BR00365	Transfer of Easement		easement-u		12/8/65	LOT 1 CON 5 BRODER		
015MC00093	Transfer of Easement		easement-u		4/7/58	LOT 1 CON 5 MCKIM		
015MC00099	Transfer of Easement		easement-u		12/14/55	LOT 1 CON 5 MCKIM	M229	
015MC00101	Transfer of Easement		easement-u		3/5/58	LOT 1 CON 5 MCKIM	M275	
015MC00102	Transfer of Easement		easement-u		2/20/57	LOT 1 CON 5 MCKIM	M275	
015MC00103	Transfer of Easement		easement-u		12/15/55	LOT 1 CON 5 MCKIM	M275	
015MC00159	Transfer of Easement		28476 easement-u		5/26/72	LOT 1 CON 5 MCKIM		
015MC00160	Transfer of Easement		18955 easement-u		10/4/73	LOT 1 CON 5 MCKIM		
015MC00164	Transfer of Easement		easement-u		1/7/60	LOT 1/409 CON 5 MCKIM	M275	
015MC00165	Transfer of Easement		easement-u		2/22/60	LOT 1 E1/2 410 CON 5 MCKIM	M275	
015MC00166	Transfer of Easement		easement-u		2/9/60	LOT 1 W1/2 410 CON 5 MCKIM	M275	
015MC00167	Transfer of Easement		easement-u		10/27/58	LOT 1 E1/2 411 CON 5 MCKIM	M275	
015MC00168	Transfer of Easement		easement-u		10/24/58	LOT 1 E1/2 412 CON 5 MCKIM	M275	
015MC00169	Transfer of Easement		easement-u		10/29/58	LOT 1 W1/2 412 CON 5 MCKIM	M275	
015MC00172	Transfer of Easement		easement-u		10/28/58	LOT 1,1-10 CON 5 MCKIM	M504	
016BR00368	Transfer of Easement	17631SES	easement-u		12/7/65	LOT 1,24 CON 5 BRODER	M214	
016ED00001	Transfer of Easement		easement-u		6/6/68	LOT 1 CON 6 EDEN		
016MC00110	Transfer of Easement		easement-u		4/12/56	LOT 1 CON 6 MCKIM		
016MC00111	Transfer of Easement		easement-u		3/12/59	LOT 1 CON 6 MCKIM		

Registered Number	Description	Parcel	Class Unregistered	Owners	Registered Date	Legal Description	Plan	File Number
016MC00116	Transfer of Easement		easement-u		12/16/55	LOT 9,1 CON 6 MCKIM	M219	
016MC00117	Transfer of Easement		easement-u		12/19/55	LOT 25,1 CON 6 MCKIM	M219	
016MC00119	Transfer of Easement		easement-u		2/20/559	LOT 1 CON 6 MCKIM		246
016MC00122	Transfer of Easement		easement-u		12/19/55	LOT 1 CON 6 MCKIM	M353	
016MC00123	Transfer of Easement		easement-u		12/22/55	LOT 1 CON 6 MCKIM	M353	
016MC00124	Transfer of Easement		easement-u		12/19/55	LOT 1 CON 6 MCKIM	M353	
016MC00125	Transfer of Easement	19044SES	easement-u		6/1/56	LOT 1 CON 6 MCKIM	M356	
016MC00126	Transfer of Easement		easement-u		6/1/56	LOT 1 CON 6 MCKIM	M356	
016MC00128	Transfer of Easement		easement-u		4/30/57	LOT 2,1,177/181/183 CON 6 MCKIM	M356 M418	
016MC00129	Transfer of Easement		easement-u		12/5/55	LOT 1,213 CON 6 MCKIM	M356	
016MC00130	Transfer of Easement		easement-u		4/30/57	LOT 1,10 CON 6 MCKIM	M359	
016MC00138	Transfer of Easement		easement-u		11/12/64	LOT 1 CON 6 MCKIM		
022MC00046	Transfer of Easement	1302NWS	easement-u		7/16/41	LOT 1,3,4,2 CON 2 MCKIM	SR1228	
022MC00047	Transfer of Easement	1289SES	easement-u		8/19/41	LOT 2 CON 2 MCKIM		
022MC00048	Transfer of Easement		easement-u		7/14/49	LOT 2 CON 2 MCKIM		
022MC00049	Transfer of Easement		easement-u		3/16/61	LOT 2 CON 2 MCKIM		
022MC00050	Transfer of Easement	1289SES	easement-u		9/16/52	LOT 2 CON 2 MCKIM		
022MC00051	Transfer of Easement		easement-u		5/22/59	LOT 2 CON 2 MCKIM		
023MC00067	Transfer of Easement		easement-u		11/28/38	LOT 2 CON 3 MCKIM	M14	
023MC00068	Transfer of Easement	4017SES	easement-u		11/28/38	LOT 2 CON 3 MCKIM	M14	
023MC00069	Transfer of Easement	3900SES	easement-u		11/28/38	LOT 2 CON 3 MCKIM	M14	
023MC00070	Transfer of Easement		easement-u		5/22/59	LOT 2 CON 3 MCKIM	M14	
023MC00071	Transfer of Easement		easement-u		7/10/59	LOT 2 CON 3 MCKIM	M14	
023MC00073	Transfer of Easement	807NWS	easement-u		6/24/41	LOT 2 CON 3 MCKIM	M14	
023MC00080	Transfer of Easement	6915SES	easement-u		7/15/41	LOT 2 CON 3 MCKIM	M38	
023MC00147	Transfer of Easement		easement-u		8/19/71	LOT 2 CON 3 MCKIM		
023NE00016	Transfer of Easement		easement-u		3/26/53	LOT 2 CON 3 NEELON		
024BR00158	Transfer of Easement		easement-u		6/28/71	LOT 2 CON 4 BRODER		
024BR00159	Transfer of Easement		easement-u		3/27/52	LOT 2 CON 4 BRODER		
024BR00160	Transfer of Easement		easement-u		3/24/52	LOT 2 CON 4 BRODER		
024MC00133	Transfer of Easement	9630ses	easement-u		5/25/59	LOT 2,79 CON 4 MCKIM		132
025BR00227	Transfer of Easement	25395SES	easement-u		1/4/63	LOT 2,5 CON 5 BRODER	M555	
025BR00228	Transfer of Easement		easement-u		5/5/78	LOT 2,14 CON 5 BRODER	M555	
025BR00229	Transfer of Easement		easement-u		12/13/45	LOT E1/2 2 CON 5 BRODER		
025BR00230	Transfer of Easement		easement-u		5/15/78	LOT 2 CON 5 BRODER		
025BR00231	Transfer of Easement		easement-u		12/14/75	LOT W1/2 2 CON 5 BRODER	M555	
025BR00232	Transfer of Easement		easement-u		7/17/62	LOT 2,18 CON 5 BRODER		
025BR00285	Transfer of Easement		easement-u		7/25/62	LOT 2,20 CON 5 BRODER	M555	
025BR00366	Transfer of Easement	13961SES	easement-u		12/8/65	LOT 2 CON 5 BRODER		
025MC00094	Transfer of Easement		easement-u		10/20/58	LOT W 1/2 2 CON 5 MCKIM		
025MC00095	Transfer of Easement		easement-u		2/26/59	LOT 2 CON 5 MCKIM		
025MC00096	Transfer of Easement		easement-u		12/7/59	LOT 2 CON 5 MCKIM		
025MC00097	Transfer of Easement		easement-u		1/6/60	LOT 2 CON 5 MCKIM		
025MC00100	Transfer of Easement		easement-u		12/7/59	LOT 2 CON 5 MCKIM	M243	
025MC00104	Transfer of Easement		easement-u		5/11/57	LOT 2 CON 5 MCKIM	M382	
025MC00106	Transfer of Easement		easement-u		4/18/57	LOT 2 CON 5 MCKIM	M382	
025MC00107	Transfer of Easement		easement-u		7/2/59	LOT 2 CON 5 MCKIM	M382	
025MC00109	Transfer of Easement		easement-u		1/8/60	LOT 2 CON 5 MCKIM		
025MC00161	Transfer of Easement		easement-u		10/20/58	LOT W1/2 2 CON 5 MCKIM		
025MC00170	Transfer of Easement		easement-u		9/23/58	LOT 2,55-71,73 CON 5 MCKIM	M382	
025MC00171	Transfer of Easement		easement-u		9/12/60	LOT 2,72 CON 5 MCKIM	M382	
025MC00174	Transfer of Easement		easement-u		9/29/58	LOT 2,75 CON 5 MCKIM	M382	
026MC00112	Transfer of Easement		easement-u		6/1/56	LOT E1/2 2 CON 6 MCKIM		
026MC00131	Transfer of Easement		easement-u		2/5/58	LOT 2,8/9/11/19/29/45/47 CON 6 MCKIM	M440	
026NE00085	Transfer of Easement		easement-u		3/6/60	LOT N1/2 2 CON 6 NEELON	M280	
032MC00052	Transfer of Easement		easement-u		7/13/49	LOT 3 CON 2 MCKIM		
033BR00070	Easement (Ont. Hydro)		5324 easement-u		5/16/52	North Part L3 C3	Broder Twp	
033MC00074	Transfer of Easement	813NWS	easement-u		6/24/41	LOT 3 CON 3 MCKIM	M14	
033MC00081	Transfer of Easement	2108SES	easement-u		7/15/41	LOT 3 CON 3 MCKIM	M38	
033MC00086	Transfer of Easement	35NWS	easement-u		7/8/41	LOT 3 CON 3 MCKIM	M124	
033MC00148	Transfer of Easement		7682 easement-u		5/14/75	LOT 2 CON 3 MCKIM		
034MC00151	Transfer of Easement		7279 easement-u		10/30/58	LOT NW3 CON 4 MCKIM		
035BR00233	Transfer of Easement		easement-u		9/17/60	LOT 3 CON 5 BRODER		
035BR00234	Transfer of Easement		easement-u		9/17/60	LOT 3 CON 5 BRODER		
035BR00235	Transfer of Easement		easement-u		6/22/52	LOT 3 CON 5 BRODER		

Registered Number	Description	Parcel	Class Unregistered	Owners	Registered Date	Legal Description	Plan	File Number
035BR00236	Transfer of Easement		easement-u		1/12/61	LOT 3 CON 5 BRODER		
035BR00237	Transfer of Easement		easement-u		12/12/45	LOT N1/2 3 CON 5 BRODER		
035MC00162	Transfer of Easement	16389SES	easement-u		11/4/58	LOT 3 CON 5 MCKIM		
036BR00286	Transfer of Easement		easement-u		11/15/77	LOT 3 CON 6 BRODER	M404	
036BR00287	Transfer of Easement		easement-u		7/30/59	LOT 3,4 CON 6 BRODER	M404	
036BR00363	Transfer of Easement		easement-u		2/8/60	LOT 3 CON 6 BRODER	M340	
036BR00369	Transfer of Easement		easement-u		2/17/66	LOT 3 CON 6 BRODER		
036MC00113	Transfer of Easement		easement-u		3/21/50	LOT W1/2 3 CON 6 MCKIM		
041 MC00019	Transfer of Easement		easement-u		2/8/56	L4 C1 McKim M-353 Lot 50	M-353 Lot 50	
041MC00012	Transfer of Easement & Right-of-Way		easement-u		7/5/50	L4 C1 McKim		Ref.#P93716
041MC00014	Transfer of Easement & R.O.W.		easement-u		7/5/50	L4 C1 McKim		Ref.#P93765
041MC00015	Transfer of Easement		easement-u		7/6/50	L4 C1 McKim		Ref.#P93722
041MC00016	Transfer of Easement		easement-u		2/8/56	L4 C1 McKim M-353 Lot 8	M-353	
041MC00017	Transfer of Easement		easement-u		3/7/56	L4 C1 McKim M-353 Lot 39	M-353 Lot 39	
041MC00018	Transfer of Easement		easement-u		11/8/56	L4 C1 McKim M-355 Lots 40, 41, 60	M-355 Lots 40, 41, 60	
041MC00020	Transfer of Easement		easement-u		12/11/56	L4 C1 McKim	M-353 Lots 72-87	Ref.#P216845
041MC00030	Transfer of Easement		easement-u		4/9/57	LOT 4 CON 1 MCKIM BLOCK C	M92	
042MC00053	Transfer of Easement	736ANWS	easement-u		6/24/41	LOT 4 CON 2 MCKIM		
043BR00071	Easement (Ont. Hydro)		easement-u		3/12/53	L4 C3	Broder Twp	
043BR00073	Easement (Ont. Hydro)		easement-u		7/12/74	L4 C3	Broder Twp	
043BR00074	Easement (Ont. Hydro)		easement-u		11/7/68	L4 C3	Broder Twp	
043BR00075	Easement (Ont. Hydro)		easement-u		11/4/68	L4 C3	Broder Twp	
043MC00072	Transfer of Easement		easement-u		6/19/57	LOT 2 CON 3 MCKIM	M14	
043MC00075	Transfer of Easement	522NWS	easement-u		6/24/41	LOT 4 CON 3 MCKIM	M14	
043MC00149	Transfer of Easement		easement-u		4/3/75	LOT 4 CON 3 MCKIM		
044BR00161	Transfer of Easement		easement-u	7577	7/15/74	LOT 4 CON 4 BRODER		
044BR00162	Transfer of Easement		easement-u		11/11/67	LOT 4 CON 4 BRODER		
044BR00163	Transfer of Easement		easement-u		6/25/62	LOT 4 CON 4 BRODER		
044BR00164	Transfer of Easement		easement-u		7/12/74	LOT 4 CON 4 BRODER		
044BR00165	Transfer of Easement		easement-u		11/7/62	LOT 4 CON 4 BRODER		
044BR00166	Transfer of Easement		easement-u		3/11/53	LOT 4 CON 4 BRODER		
044BR00167	Transfer of Easement	2787SES	easement-u		4/12/48	LOT W1/2 4 CON 4 BRODER		
044MC00152	Transfer of Easement		easement-u		9/30/58	LOT E1/2 4 CON 4 MCKIM		
044MC00153	Transfer of Easement	17955SES	easement-u		3/31/59	LOT E1/2 4,7-12 CON 4 MCKIM		
044MC00154	Transfer of Easement		easement-u		3/31/59	LOT E1/2 4 CON 4 MCKIM		
044MC00155	Transfer of Easement		easement-u		5/30/77	LOT 4 CON 4 MCKIM		
044MC00156	Transfer of Easement		easement-u		7/12/77	LOT 4,131 CON 4 MCKIM		
045BR00238	Transfer of Easement		easement-u		12/14/45	LOT E1/2 4 CON 5 BRODER		
045BR00239	Transfer of Easement		easement-u		5/28/62	LOT 4 CON 5 BRODER		
045MC00098	Transfer of Easement		easement-u		2/8/54	LOT 4 CON 5 MCKIM		
045MC00163	Transfer of Easement		easement-u		7/31/75	LOT 4 CON 5 MCKIM		
045NE00104	Transfer of Easement		easement-u		11/25/58	LOT 4/6/7 CON 5 NEELON	M467	
046BR00288	Transfer of Easement		easement-u		8/12/76	LOT 4,181 CON 6 BRODER	M403	
046BR00289	Transfer of Easement		easement-u		4/9/57	LOT 4,63 CON 6 BRODER	M358	
046BR00290	Transfer of Easement		easement-u		12/12/55	LOT 4,41 CON 6 BRODER	M358	
046BR00291	Transfer of Easement		easement-u		3/9/72	LOT 4 CON 6 BRODER		
046BR00293	Transfer of Easement		easement-u		12/14/45	LOT E1/2 4 CON 6 BRODER		
046BR00294	Transfer of Easement		easement-u		4/15/57	LOT 4,32 CON 6 BRODER		0.358
046BR00295	Transfer of Easement		easement-u		2/19/60	LOT W1/2 4 CON 6 BRODER		
046BR00356	Transfer of Easement		easement-u		7/31/69	LOT 14,22 CON 6 BRODER	M358	
046BR00371	Transfer of Easement		easement-u		12/10/65	LOT 4 CON 6 BRODER		
046MC00121	Transfer of Easement	17087SES	easement-u		10/29/57	LOT 4 CON 6 MCKIM	M300	
048MC00158	Transfer of Easement		easement-u		9/23/76	LOT 5 CON 6,7,8 -LOT 4 CON 8,9,10 MCKIM		
051BR00001	Easement (Ont. Hydro)		easement-u		6/24/57	M-379 L5 C1 Twp Broder	M-379 Lts. 18-55,56-60,61&	
051MC00021	Transfer of Easement		easement-u		1/19/55	L5 C1 McKim		
051MC00022	Transfer of Easement		easement-u		5/2/55	L5 C1 McKim		Ref.#P93703
051MC00023	Transfer of Easement		easement-u		8/21/56	L5 C1 McKim		L01 MC000024
051MC00136	Transfer of Easement		easement-u		7/12/67	LOT 5 CON 1 MCKIM		
053BR00076	Easement (Ont. Hydro)		easement-u	13863	7/17/74	L5 C3	Broder Twp	
053BR00077	Easement (Ont. Hydro)		easement-u		3/12/69	L5 C3	Broder Twp	
053MC00001	Transfer of Easement		easement-u		8/29/41	56 & 57 NELSON, 84 RAMSEY RD LOT 5 CON 3 SUDBURY 44KV		
053MC00029	Transfer of Easement		easement-u		2/4/75	LOT 48 & 5 CON 3 MCKIM	66-S	
053MC00076	Transfer of Easement	813/814NWS	easement-u		7/15/41	LOT 5,6 CON 3 MCKIM	M14	
053MC00082	Transfer of Easement	369NWS/8888SES	easement-u		7/24/42	LOT 4,5 CON 3 MCKIM	M38	
054BR00168	Transfer of Easement		easement-u	4830	4/13/48	LOT 5 CON 4 BRODER		

Registered Number	Description	Parcel	Class Unregistered	Owners	Registered Date	Legal Description	Plan	File Number
054BR00169	Transfer of Easement		easement-u		7/7/56	LOT 5 CON 4 BRODER		
054BR00171	Transfer of Easement		easement-u		6/22/62	LOT 5 CON 4 BRODER		
054MC00002	Transfer of Easement		easement-u		10/27/58	LOT 112 & 5 CON 4 SUDBURY 44KV	18-S	
054MC00003	Transfer of Easement		easement-u		11/29/58	113 TO 116 LOT 5 CON 4 MCKIM	18-S	
054MC00004	Transfer of Easement		easement-u		1/12/59	LOT 117 & 5 CON 4 MCKIM	18-S	
054MC00005	Transfer of Easement		easement-u		10/28/58	LOT 118 & 5 CON 4 MCKIM	18-S	
054MC00006	Transfer of Easement		easement-u		10/28/58	LOT 119 & 5 CON 4 MCKIM	18-S	
054MC00007	Transfer of Easement		easement-u		10/29/58	LOT 120 & 5 CON 4 MCKIM	18-S	
054MC00008	Transfer of Easement		easement-u		10/29/58	LOT 121 & 5 CON 4 MCKIM	18-S	
054MC00009	Transfer of Easement		easement-u		10/28/58	LOT 122 & 5 CON 4 MCKIM	18-S	
054MC00010	Transfer of Easement		easement-u		10/27/58	LOT 123 & 5 CON 4 MCKIM	18-S	
054MC00011	Transfer of Easement		easement-u		10/27/58	LOT 127 & 5 CON 4 MCKIM	18-S	
054MC00012	Transfer of Easement		easement-u		10/27/58	LOT 128 & 5 CON 4 MCKIM	18-S	
054MC00013	Transfer of Easement		easement-u		1/12/59	LOT 129 & 5 CON 4 MCKIM	18-S	
054MC00014	Transfer of Easement		easement-u		10/30/58	LOT 130 & 5 CON 4 MCKIM	18-S	
054MC00015	Transfer of Easement		easement-u		10/29/58	LOT 131 & 5 CON 4 MCKIM	18-S	
054MC00016	Transfer of Easement		easement-u		10/30/58	LOT 132 & 5 CON 4 MCKIM	18-S	
054MC00017	Transfer of Easement		easement-u		10/25/58	LOT 134 & 5 CON 4 MCKIM	18-S	
054MC00018	Transfer of Easement		easement-u		10/29/58	LOT 135 & 5 CON 4 MCKIM	18-S	
054MC00019	Transfer of Easement		easement-u		10/27/58	LOT 136 & 5 CON 4 MCKIM	18-S	
054MC00020	Transfer of Easement		easement-u		10/27/58	LOT 137 & 5 CON 4 MCKIM	18-S	
054MC00021	Transfer of Easement		easement-u		10/25/58	LOT 138 & 5 CON 4 MCKIM	18-S	
054MC00022	Transfer of Easement		easement-u		10/25/58	LOT 139 & 5 CON 4 MCKIM	18-S	
054MC00023	Transfer of Easement		easement-u		10/29/58	LOT 141 & 5 CON 4 MCKIM	18-S	
054MC00024	Transfer of Easement		easement-u		1/12/59	LOT 142 & 5 CON 4 MCKIM	18-S	
054MC00025	Transfer of Easement		easement-u		10/25/58	LOT 143 & 5 CON 4 MCKIM	18-S	
054MC00026	Transfer of Easement		easement-u		10/25/58	LOT 144 & 5 CON 4 MCKIM	18-S	
054MC00027	Transfer of Easement		easement-u		10/25/58	LOT 145 & 5 CON 4 MCKIM	18-S	
054MC00157	Transfer of Easement		easement-u		12/3/40	LOT 5 CON 4 MCKIM		
055BR00240	Transfer of Easement		easement-u		11/19/62	LOT 5,3,5 CON 5 BRODER	M534	
055BR00241	Transfer of Easement		easement-u	13445	5/4/78	LOT 5 CON 5 BRODER		
055BR00242	Transfer of Easement		easement-u		12/18/78	LOT 5,46 CON 5 BRODER	M394	
055MC00108	Transfer of Easement		easement-u		2/20/58	LOT 2 CON 5 MCKIM	M456	
055NE00103	Transfer of Easement		easement-u		10/2/58	LOT 5 CON 5 NEELON	M467	
055BR00296	Transfer of Easement		easement-u		1/12/60	LOT 5,30 CON 6 BRODER	M510	
056BR00299	Transfer of Easement		easement-u	10098	10/23/78	LOT 5 CON 6 BRODER		
056BR00300	Transfer of Easement		easement-u	10098	12/12/77	LOT 5 CON 6 BRODER		
056BR00301	Transfer of Easement		easement-u		1/10/61	LOT 5,12,55 CON 6 BRODER	M510	
056BR00302	Transfer of Easement		easement-u		1/10/61	LOT 5,32 CON 6 BRODER	M510	
056BR00303	Transfer of Easement		easement-u		2/15/61	LOT 5,36 CON 6 BRODER	M510	
056BR00304	Transfer of Easement		easement-u		1/9/61	LOT 5,46 CON 6 BRODER	M510	
056BR00305	Transfer of Easement	6486SES	easement-u		2/16/61	LOT 5 CON 6 BRODER		
056BR00306	Transfer of Easement		easement-u	1754	5/3/78	LOT 5 CON 6 BRODER		
056BR00307	Transfer of Easement		easement-u		9/18/61	LOT 5,32 CON 6 BRODER	M510	
056BR00308	Transfer of Easement		easement-u		1/10/61	LOT 5,36 CON 6 BRODER	M510	
056BR00309	Transfer of Easement		easement-u		1/9/61	LOT 5,36 CON 6 BRODER	M510	
056BR00310	Transfer of Easement		easement-u		3/10/53	LOT 5 CON 6 BRODER		
056BR00311	Transfer of Easement		easement-u		12/13/45	LOT 5,6 CON 6 BRODER		
056BR00370	Transfer of Easement		easement-u		2/18/66	LOT 5 CON 6 BRODER		
056MC00114	Transfer of Easement		easement-u		2/19/58	LOT 5 CON 6 MCKIM		
056NE00092	Transfer of Easement		easement-u		9/5/58	LOT 5 CON 6 NEELON	M280	
061MC00024	Transfer of Easement & R.O.W.		easement-u		12/20/37	L6 C1 McKim		Ref.#P93767
061MC00025	Transfer of Easement		easement-u		12/21/37	L6 C1 McKim		Ref.#P93720
061MC00026	Transfer of Easement	7207SES	easement-u		9/25/41	LOT 6 CON 1 MCKIM		
061MC00137	Transfer of Easement		easement-u		8/6/58	LOT 6 CON 1 MCKIM		
061MC00139	Transfer of Easement		easement-u		1/19/66	LOT 6 CON 1 MCKIM		
061MC00140	Transfer of Easement		easement-u		7/12/67	LOT 6 CON 1 MCKIM		
061MC00141	Transfer of Easement		easement-u	12705	7/13/67	LOT 6 CON 1 MCKIM		
061MC00142	Transfer of Easement	18350 6218	easement-u		9/4/80	LOT 6 CON 1 MCKIM		
062BR00021	Easement (Ont. Hydro)		easement-u		6/27/69	L6 C2	Broder Twp	
062BR00022	Easement (Ont. Hydro)		easement-u		9/2/50	L6 C2	Broder Twp	
062BR00023	Easement (Ont. Hydro)		easement-u		11/6/62	L6 C2	Broder Twp	
062MC00054	Transfer of Easement	11384SES	easement-u		10/15/46	LOT 6 CON 2 MCKIM		
062MC00055	Transfer of Easement		easement-u		12/8/59	LOT 6 CON 2 MCKIM		
062MC00081	Transfer of Easement		easement-u		8/31/63	LOT 54 & 6 CON 2 MCKIM	M361	

Registered # - Number	Description	Parcel	Class Unregistered	Owners	Registered Date	Legal Description	Plan	File Number
062MC00143	Transfer of Easement		easement-u		8/20/58	LOT 6 CON 2 MCKIM		
063BR00076	Easement (Ont. Hydro)		easement-u		2/17/58	Part L6 C3	Broder Twp	
063BR00079	Easement (Ont. Hydro)		3775 easement-u		10/27/49	East Part of Broken L6 C3	Broder Twp	
063BR00080	Easement (Ont. Hydro)		easement-u		4/12/48	Part L6 C3	Broder Twp	
063BR00081	Easement (Ont. Hydro)		10948 easement-u		4/12/48	Part L6 C3	Broder Twp	
063BR00082	Easement (Ont. Hydro)		3581 easement-u		4/13/48	Part L6 C3	Broder Twp	
063BR00083	Easement (Ont. Hydro)		easement-u		1/5/66	L6 C3	Broder Twp	
063BR00084	Easement (Ont. Hydro)		easement-u		4/7/66	L6 C9	Broder Twp	
063BR00085	Easement (Ont. Hydro)		easement-u		12/4/63	L6 C3	Broder Twp	
063BR00086	Easement (Ont. Hydro)		easement-u		4/12/48	Part L6 C3	Broder Twp	
063BR00087	Easement (Ont. Hydro)		easement-u		5/26/61	L6 C3	Broder Twp	
063BR00088	Easement (Ont. Hydro)		easement-u		3/14/69	L6 C3	Broder Twp	
063BR00089	Easement (Ont. Hydro)		easement-u		10/22/63	L6 C3	Broder Twp	
063BR00090	Easement (Ont. Hydro)		easement-u		12/16/63	L6 C3	Broder Twp	
063MC00079	Transfer of Easement	14582SES	easement-u		8/31/60	LOT 33 & 6 CON 3 MCKIM	M206	
063MC00080	Transfer of Easement		easement-u		1/24/61	LOT 11 & 6 CON 3 MCKIM	M361	
063MC00082	Transfer of Easement		easement-u		1/25/61	LOT 45 & 6 CON 3 MCKIM	M361	
063MC00083	Transfer of Easement	214/314/825/1490NWS/2484SES	easement-u		6/24/41	LOT 6-10 CON 3 MCKIM	M38	
063MC00083	Transfer of Easement		easement-u		1/25/61	LOT 46 & 6 CON 2 MCKIM	M361	
063MC00085	Transfer of Easement	443NWS	easement-u		6/24/41	LOT 6-10 CON 3 MCKIM	M124	
063MC00175	Transfer of Easement		easement-u		11/19/71	LOT 5 1/2, 6, 561 CON 3 MCKIM		95
064BR00172	Transfer of Easement		easement-u		8/2/77	LOT 6,7 CON 4 BRODER	M667	
064BR00173	Transfer of Easement		easement-u		6/26/57	LOT 6 CON 4 BRODER		
064BR00174	Transfer of Easement		easement-u		11/4/68	LOT 6 CON 4 BRODER		
064BR00175	Transfer of Easement		easement-u		8/19/52	LOT 6 CON 4 BRODER		
064BR00176	Transfer of Easement		easement-u		10/26/57	LOT 6 CON 4 BRODER		
064BR00177	Transfer of Easement		easement-u		4/9/48	LOT 6 CON 4 BRODER		
064BR00178	Transfer of Easement		easement-u		8/5/77	LOT 6 CON 4 BRODER	M667	
064BR00179	Transfer of Easement		easement-u		6/26/57	LOT 2,6 CON 4 BRODER	M292	
064BR00180	Transfer of Easement		easement-u		7/25/77	LOT 6,18 CON 4 BRODER	M667	
064BR00181	Transfer of Easement		easement-u		8/21/58	LOT 6 CON 4 BRODER		
064BR00182	Transfer of Easement		easement-u		9/3/53	LOT 6 CON 4 BRODER		
064BR00183	Transfer of Easement		easement-u		8/19/53	LOT 6 CON 4 BRODER		
064BR00184	Transfer of Easement		easement-u		4/9/48	LOT N1/1 6 CON 4 BRODER		
064BR00185	Transfer of Easement		easement-u		6/7/77	LOT 6 CON 4 BRODER		
064BR00186	Transfer of Easement		easement-u		5/29/70	LOT 6 CON 4 BRODER		
064BR00187	Transfer of Easement		easement-u		8/20/53	LOT 6 CON 4 BRODER		
064MC00047	Transfer of Easement		easement-u		2/11/59	LOT 44 & 6 CON 4 MCKIM	M-100	
064MC00048	Transfer of Easement		easement-u		11/7/58	LOT 45 & 6 CON 4 MCKIM	M-100	
064MC00049	Transfer of Easement		easement-u		11/18/58	LOT 47 & 6 CON 4 MCKIM	M-100	
064MC00050	Transfer of Easement		easement-u		11/12/58	LOT 49 & 6 CON 4 MCKIM	M-100	
064MC00051	Transfer of Easement		easement-u		11/13/58	LOT 50 & 6 CON 4 MCKIM	M-100	
064MC00052	Transfer of Easement		easement-u		11/12/58	LOT 51 & 6 CON 4 MCKIM	M-100	
064MC00053	Transfer of Easement		easement-u		11/10/58	LOT 52/53 & 6 CON 4 MCKIM	M-100	
064MC00054	Transfer of Easement		easement-u		11/11/58	LOT 54 & 6 CON 4 MCKIM	M-100	
064MC00054	Transfer of Easement		easement-u		11/8/58	LOT 55 & 6 CON 4 MCKIM	M-100	
064MC00055	Transfer of Easement		easement-u		11/11/58	LOT 56 & 6 CON 4 MCKIM	M-100	
064MC00056	Transfer of Easement		easement-u		11/8/58	LOT 57 & 6 CON 4 MCKIM	M-100	
064MC00057	Transfer of Easement		easement-u		11/7/58	LOT 58 & 6 CON 4 MCKIM	M-100	
064MC00058	Transfer of Easement		easement-u		11/10/58	LOT 60 & 6 CON 4 MCKIM	M-100	
064MC00059	Transfer of Easement		easement-u		11/11/58	LOT 61 & 6 CON 4 MCKIM	M-100	
064MC00060	Transfer of Easement		easement-u		11/18/58	LOT 62 & 6 CON 4 MCKIM	M-100	
064MC00061	Transfer of Easement		easement-u		11/10/58	LOT 63 & 6 CON 4 MCKIM	M-100	
064MC00062	Transfer of Easement		easement-u		1/10/59	LOT 487 & 6 CON 4 MCKIM	M-100	
064MC00063	Transfer of Easement		easement-u		8/16/56	LOT W6 CON 5 BRODER		
065BR00243	Transfer of Easement	3317SES	easement-u		1/14/78	LOT 6 CON 5 BRODER		
065BR00244	Transfer of Easement	3317SES	easement-u		2/22/73	LOT 6 CON 5 BRODER		
065BR00245	Transfer of Easement		easement-u		10/11/58	LOT 6 CON 5 BRODER		
065BR00246	Transfer of Easement	7628SES	easement-u		4/15/48	LOT 6 CON 5 BRODER		
065BR00247	Transfer of Easement		easement-u		12/2/58	LOT 6 CON 5 BRODER		
065BR00367	Transfer of Easement		easement-u		11/1/67	LOT 6 CON 5,6 BRODER		
065BR00373	Transfer of Easement		easement-u		12/6/72	LOT 6,1 CON 6 BRODER	M204	
066BR00297	Transfer of Easement		easement-u		12/8/76	LOT 6,11 CON 6 BRODER	M371	
066BR00298	Transfer of Easement		easement-u		8/9/77	LOT 6,7 CON 6 BRODER		204
066BR00312	Transfer of Easement		14170 easement-u		4/8/75	LOT 6 CON 6 BRODER		
066BR00313	Transfer of Easement	9297SES	easement-u					

Registered Number	Description	Parcel	Class Unregistered	Owners	Registered Date	Legal Description	Plan	File Number
066BR00314	Transfer of Easement		easement-u		11/22/68	LOT 6 CON 6 BRODER		
066BR00315	Transfer of Easement		easement-u		10/2/64	LOT 6 CON 6 BRODER	SR75	
066BR00316	Transfer of Easement		easement-u		8/4/77	LOT 6 CON 6 BRODER	M204	
066BR00317	Transfer of Easement		easement-u		5/21/68	LOT 6 CON 6 BRODER		
066BR00318	Transfer of Easement		easement-u		10/12/67	LOT 6 CON 6 BRODER		
066BR00319	Transfer of Easement		easement-u	21153	9/22/78	LOT 6 CON 6 BRODER		
066BR00320	Transfer of Easement		easement-u		5/5/77	LOT 6,33 CON 6 BRODER	M371	
066BR00321	Transfer of Easement		easement-u		6/6/79	LOT 6,26 CON 6 BRODER	M340	
066BR00322	Transfer of Easement	6724SES	easement-u		6/26/79	LOT 6 CON 6 BRODER	M340	
066BR00323	Transfer of Easement		easement-u		7/4/79	LOT 6,21 CON 6 BRODER	M340	
066BR00324	Transfer of Easement		easement-u		8/2/77	LOT 6,19 CON 6 BRODER	M204	
066BR00325	Transfer of Easement		easement-u		11/3/59	LOT 6,3,6,10,15 CON 6 BRODER	M340	
066BR00326	Transfer of Easement	12065SES	easement-u		7/4/79	LOT 6 CON 6 BRODER		
066BR00327	Transfer of Easement		easement-u	11989	4/15/48	LOT 6 CON 6 BRODER		
066BR00328	Transfer of Easement		easement-u		6/21/79	LOT 6 CON 6 BRODER	M340	
066BR00329	Transfer of Easement		easement-u		11/2/67	LOT 6 CON 6 BRODER		
066BR00330	Transfer of Easement		easement-u		12/8/59	LOT 6 CON 6 BRODER		
066BR00331	Transfer of Easement		easement-u		5/12/61	LOT 6,1 CON 6 BRODER	M204	
066BR00332	Transfer of Easement		easement-u		7/2/58	LOT 6/7,36 CON 6 BRODER	M451	
066BR00333	Transfer of Easement		easement-u		7/2/58	LOT 6/7,22,24,25,40,41 CON 6 BRODER	M451	
066BR00334	Transfer of Easement		easement-u		10/31/50	LOT 6/7 CON 6 BRODER		
066BR00372	Transfer of Easement		easement-u		11/2/67	LOT 6 CON 6 BRODER		
066NE00091	Transfer of Easement		easement-u		9/3/58	LOT N1/2 6 CON 6 NEELON	M280	
066NE00093	Transfer of Easement		easement-u		9/3/58	LOT S1/2 6 CON 6 NEELON	M280	
071MC00027	Transfer of Easement		easement-u		4/22/51	LOT 7 CON 1 MCKIM		
071MC00031	Transfer of Easement		easement-u		1/23/56	LOT 7 CON 1 MCKIM	M264	
071MC00032	Transfer of Easement		easement-u		3/12/55	LOT 7 CON 1 MCKIM	M301	
072BR00024	Easement (Ont. Hydro)		easement-u		4/24/49	L7 W1/2 C2	Broder Twp	
072MC00057	Transfer of Easement	7561SES	easement-u		7/15/41	LOT 8 CON 2 MCKIM	M126	
072MC00132	Transfer of Easement	10162SES	easement-u		4/12/58	LOT 7,37 CON 2 MCKIM	M145	
072MC00134	Transfer of Easement		easement-u		10/31/59	LOT 7,18 CON 2 MCKIM	M196	
072MC00135	Transfer of Easement		easement-u		12/7/59	LOT 7,29 CON 2 MCKIM	M196	
073BR00091	Easement (Ont. Hydro)		easement-u		11/16/48	L7 C3	Broder Twp	
073BR00092	Easement (Ont. Hydro)		easement-u		11/4/68	L7 C3	Broder Twp	
073BR00093	Easement (Ont. Hydro)		easement-u		11/10/58	West 1/2 L7 C3	Broder Twp	
073BR00094	Easement (Ont. Hydro)		easement-u		4/13/48	Part L7 C3	Broder Twp	
073BR00095	Easement (Ont. Hydro)		easement-u		3/25/53	Part L7 C3	Broder Twp	
073BR00096	Easement (Ont. Hydro)		easement-u	4473	10/27/49	Part East L7 C3	Broder Twp	
073BR00097	Easement (Ont. Hydro)		easement-u		4/29/55	East Part L6 C3	Broder Twp	
073DI00002	Transfer of Easement		easement-u		10/5/61	LOT 7 CON 3 DILL		
073MC00028	Transfer of Easement		easement-u		9/23/54	LOT 545 & 7 CON 3 MCKIM	20-S	
073MC00030	Transfer of Easement		easement-u		1/21/59	LOT 82 & 7 CON 3 MCKIM	69-S	
073MC00031	Transfer of Easement		easement-u		1/15/59	LOT 83 & 7 CON 3 MCKIM	69-S	
073MC00032	Transfer of Easement		easement-u		1/13/59	LOT 84 & 7 CON 3 MCKIM	69-S	
073MC00033	Transfer of Easement		easement-u		1/14/59	LOT 85 & 7 CON 3 MCKIM	69-S	
073MC00034	Transfer of Easement		easement-u		1/21/59	LOT 86 & 7 CON 3 MCKIM	69-S	
073MC00035	Transfer of Easement		easement-u		1/10/59	LOT 87 & 7 CON 3 MCKIM	69-S	
073MC00036	Transfer of Easement		easement-u		1/21/59	LOT 88 & 7 CON 3 MCKIM	69-S	
073MC00037	Transfer of Easement		easement-u		1/14/59	LOT 89 & 7 CON 3 MCKIM	69-S	
073MC00038	Transfer of Easement		easement-u		1/22/59	LOT 91 & 7 CON 3 MCKIM	69-S	
073MC00039	Transfer of Easement		easement-u		1/22/59	LOT 92 & 7 CON 3 MCKIM	69-S	
073MC00040	Transfer of Easement		easement-u		1/20/59	LOT 93 & 7 CON 3 MCKIM	69-S	
073MC00041	Transfer of Easement		easement-u		1/14/59	LOT 94 & 7 CON 3 MCKIM	69-S	
073MC00042	Transfer of Easement		easement-u		1/20/59	LOT 95 & 7 CON 3 MCKIM	69-S	
073MC00043	Transfer of Easement		easement-u		1/15/59	LOT 96 & 7 CON 3 MCKIM	69-S	
073MC00044	Transfer of Easement		easement-u		1/22/59	LOT 97/98 & 7 CON 3 MCKIM	69-S	
073MC00045	Transfer of Easement		easement-u		1/21/59	LOT 100 & 7 CON 3 MCKIM	69-S	
074BR00188	Transfer of Easement		easement-u		11/25/77	LOT 7 CON 4 BRODER		
074BR00189	Transfer of Easement		easement-u		5/21/75	LOT 7,41 CON 4 BRODER	M471	
074BR00190	Transfer of Easement		easement-u		2/10/76	LOT 7,41 CON 4 BRODER	M471	
074BR00191	Transfer of Easement		easement-u		6/14/79	LOT 7 CON 4 BRODER		
074BR00192	Transfer of Easement		easement-u		2/27/62	LOT 7 CON 4 BRODER		
074BR00193	Transfer of Easement		easement-u		8/19/53	LOT 7 CON 4 BRODER		
074BR00194	Transfer of Easement		easement-u		4/9/48	LOT W1/2 7 CON 4 BRODER		
074BR00195	Transfer of Easement		easement-u		7/19/63	LOT 7 CON 4 BRODER		

Registered Number	Description	Parcel	Class Unregistered	Owners	Registered Date	Legal Description	Plan	File Number
074BR00196	Transfer of Easement		easement-u		2/13/62	LOT 7,4 CON 4 BRODER	M417	
074BR00197	Transfer of Easement		easement-u		7/19/76	LOT 7,16 CON 4 BRODER	M386	
074BR00198	Transfer of Easement		easement-u		11/25/77	LOT 7 CON 4 BRODER		
074BR00199	Transfer of Easement		easement-u		4/20/55	LOT 7 CON 4 BRODER		
074BR00200	Transfer of Easement		easement-u		4/9/48	LOT 7 CON 4 BRODER		
074BR00201	Transfer of Easement		easement-u		12/3/68	LOT 7,35 CON 4 BRODER	M471	
074BR00202	Transfer of Easement		easement-u		12/4/68	LOT 7,45 CON 4 BRODER	M271	
074BR00202	Transfer of Easement	9385SES	easement-u		10/4/78	LOT 7,47 CON 4 BRODER	M471	
074BR00203	Transfer of Easement		easement-u		12/4/68	LOT 7,32 CON 4 BRODER	M471	
074BR00204	Transfer of Easement		easement-u		6/19/53	LOT N1/2 7 CON 4 DILL		
074DI00016	Transfer of Easement		easement-u		6/16/52	LOT N1/2 7 CON 4 DILL		
074DI00017	Transfer of Easement		4762 easement-u		4/18/52	LOT 7 CON 4 DILL		
074DI00018	Transfer of Easement		easement-u		10/27/65	LOT 7 CON 4 DILL		
074DI00019	Transfer of Easement		easement-u		4/18/52	LOT 7 CON 4 DILL		
074DI00020	Transfer of Easement		easement-u		5/29/59	LOT 92-104 & 7 CON 4 MCKIM	M-94	
074MC00046	Transfer of Easement		easement-u		1/14/64	LOT 25 & 7 CON 4 MCKIM	M135	
074MC00066	Transfer of Easement		easement-u		12/13/71	LOT 7 CON 5 BRODER		
075BR00248	Transfer of Easement		easement-u		8/1/57	LOT 7 CON 5 BRODER		
075BR00249	Transfer of Easement		easement-u		11/28/56	LOT 7 CON 5 BRODER		
075BR00250	Transfer of Easement		easement-u		6/11/60	LOT 7 CON 5 BRODER		
075BR00251	Transfer of Easement		easement-u		6/13/60	LOT 7 CON 5 BRODER		
075BR00252	Transfer of Easement		easement-u		8/3/57	LOT 7 CON 5 BRODER		
075BR00253	Transfer of Easement		easement-u		8/3/57	LOT 7 CON 5 BRODER		
075BR00254	Transfer of Easement		easement-u		2/15/73	LOT 7 CON 5 BRODER PART 1	P3128-8	
075BR00255	Transfer of Easement		easement-u		11/24/56	LOT 7 CON 5 BRODER		
075BR00256	Transfer of Easement		easement-u		11/22/56	LOT 7 CON 5 BRODER		
075BR00257	Transfer of Easement		easement-u		8/1/57	LOT 7 CON 5 BRODER		
075BR00258	Transfer of Easement		easement-u		11/19/56	LOT 7 CON 5 BRODER		
075BR00259	Transfer of Easement		easement-u		8/28/62	LOT 7 CON 5 BRODER		
075BR00260	Transfer of Easement		easement-u		11/28/56	LOT 7 CON 5 BRODER		
075BR00261	Transfer of Easement		easement-u		8/23/56	LOT 7 CON 5 BRODER		
075BR00262	Transfer of Easement		easement-u		8/23/56	LOT 7 CON 5 BRODER		
075BR00263	Transfer of Easement		easement-u		11/1/68	LOT 7 CON 5 DILL		
075DI00023	Transfer of Easement		easement-u		11/1/68	LOT 7 CON 5 DILL		
075DI00024	Transfer of Easement		easement-u		8/20/51	LOT 7 CON 5 NEELON		
075NE00036	Transfer of Easement		easement-u		6/5/57	LOT 7 CON 5 NEELON		
075NE00039	Transfer of Easement		easement-u		11/27/58	LOT 7 CON 5 NEELON		
075NE00040	Transfer of Easement		easement-u		9/3/58	LOT 7 CON 6 NEELON	M280	
076NE00094	Transfer of Easement		easement-u		8/22/51	LOT 8 CON 1 MCKIM		
081MC00028	Transfer of Easement		easement-u		12/21/55	LOT 8 CON 1 MCKIM	M329	
081MC00033	Transfer of Easement		easement-u		12/23/55	LOT 8 CON 1 MCKIM	M329	
081MC00034	Transfer of Easement		easement-u		12/23/55	LOT 8 CON 1 MCKIM	M329	
081MC00035	Transfer of Easement		easement-u		12/23/55	LOT 8 CON 1 MCKIM	M329	
081MC00036	Transfer of Easement		easement-u		3/16/61	LOT 28, 8 CON 1 MCKIM	M329	
081MC00037	Transfer of Easement		easement-u		12/21/55	LOT 29, 8 CON 1 MCKIM	M329	
081MC00038	Transfer of Easement		easement-u		1/20/56	LOT 31, 8 CON 1 MCKIM	M329	
081MC00039	Transfer of Easement		easement-u		12/22/55	LOT 34, 8 CON 1 MCKIM	M329	
081MC00040	Transfer of Easement		easement-u		1/24/56	LOT 56, 8 CON 1 MCKIM	M329	
081MC00041	Transfer of Easement		easement-u		1/20/56	LOT 58, 8 CON 1 MCKIM	M329	
081MC00042	Transfer of Easement		easement-u		1/20/56	LOT 66, 8 CON 1 MCKIM	M329	
081MC00043	Transfer of Easement		easement-u		4/28/49	L8 C2	Broder Twp	
082BR00025	Easement (Ont. Hydro)		easement-u		8/7/69	L8 C2	Broder Twp	
082BR00026	Easement (Ont. Hydro)		easement-u		7/15/41	LOT 8 CON 2 MCKIM	M126	
082MC00058	Transfer of Easement	6115ASES	easement-u		7/10/70	L8 C3	Broder Twp	
083BR00098	Easement (Ont. Hydro)		easement-u		4/25/49	South Part L8 C3	Broder Twp	
083BR00099	Easement (Ont. Hydro)		easement-u		3/14/75	L8&9 C3	Broder Twp	
083BR00100	Easement (Ont. Hydro)		easement-u		12/4/74	L8 C3	Broder Twp	
083BR00101	Easement (Ont. Hydro)		easement-u		5/2/63	L8 C3	Broder Twp	
083BR00102	Easement (Ont. Hydro)		easement-u		6/16/50	Part L8 C3	Broder Twp	
083BR00103	Easement (Ont. Hydro)		easement-u		4/13/48	Part L8 C3	Broder Twp	
083BR00104	Easement (Ont. Hydro)		easement-u		2/9/73	L8 C3	Broder Twp	
083BR00105	Easement (Ont. Hydro)		easement-u		7/28/50	Part L8 C3	Broder Twp	
083BR00106	Easement (Ont. Hydro)		easement-u		10/14/61	LOT 8 CON 3 DILL		
083DI00003	Transfer of Easement		easement-u		1/27/62	LOT 8 CON 3 DILL		
083DI00004	Transfer of Easement		easement-u		6/25/71	LOT 8 CON 3 DILL		
083DI00005	Transfer of Easement		easement-u					

Registered Number	Description	Parcel	Class	Owners	Registered Date	Legal Description	Plan	File Number
083DI00006	Transfer of Easement	11888SES	easement-u		10/18/61	LOT 8 CON 3 DILL		
083DI00007	Transfer of Easement		easement-u		10/6/61	LOT 8 CON 3 DILL		
083DI00008	Transfer of Easement		easement-u		1/26/62	LOT 8 CON 3 DILL		
083DI00009	Transfer of Easement		easement-u		10/14/61	LOT 8 CON 3 DILL		
083DI00010	Transfer of Easement		easement-u		10/18/61	LOT 8 CON 3 DILL		
083DI00011	Transfer of Easement		easement-u		1/26/62	LOT 8 CON 3 DILL		
083MC00067	Transfer of Easement		easement-u		1/6/59	LOT 1 & 8 CON 3 MCKIM		M169
083MC00068	Transfer of Easement		easement-u		1/7/59	LOT SPT.1 & 8 CON 3 MCKIM		M169
083MC00069	Transfer of Easement		easement-u		1/7/59	LOT 2 & 8 CON 3 MCKIM		M169
083MC00070	Transfer of Easement		easement-u		1/7/59	LOT 3 & 8 CON 3 MCKIM		M169
083MC00071	Transfer of Easement		easement-u		1/6/59	LOT 5.4 & 5 & 8 CON 3 MCKIM		M169
083MC00072	Transfer of Easement		easement-u		1/6/59	LOT 6 & 8 CON 3 MCKIM		M169
083MC00073	Transfer of Easement		easement-u		1/8/59	LOT 7 & 8 CON 3 MCKIM		M169
083MC00074	Transfer of Easement		easement-u		1/6/59	LOT 8 & 8 CON 3 MCKIM		M169
083MC00075	Transfer of Easement		easement-u		1/8/59	LOT 9 & 8 CON 3 MCKIM		M169
083MC00076	Transfer of Easement	easement-u		1/5/59	LOT 10 & 8 CON 3 MCKIM		M169	
083MC00077	Transfer of Easement	easement-u		1/7/59	LOT 13 & 8 CON 3 MCKIM		M169	
083MC00078	Transfer of Easement	easement-u		1/8/59	LOT 14 & 8 CON 3 MCKIM		M169	
083MC00150	Transfer of Easement	easement-u		1/22/59	LOT E1/2 8 CON 3 MCKIM			
084BR00205	Transfer of Easement		5838 easement-u		5/30/78	LOT 8 CON 4 BRODER		
084BR00206	Transfer of Easement		easement-u		2/13/62	LOT 8 CON 4 BRODER		
084BR00207	Transfer of Easement		12043 easement-u		9/11/73	LOT 8 CON 4 BRODER		
084BR00208	Transfer of Easement		4462 easement-u		4/18/78	LOT 8 CON 4 BRODER		
084BR00209	Transfer of Easement		1722 easement-u		4/18/78	LOT 8 CON 4 BRODER		
084DI00021	Transfer of Easement	15568SES	easement-u		6/19/70	LOT E1/2 8 CON 4 DILL		
085BR00264	Transfer of Easement		easement-u		8/31/50	LOT 8 CON 5 BRODER		
085BR00265	Transfer of Easement		easement-u		11/5/62	LOT 8 CON 5 BRODER		
085DI00026	Transfer of Easement		5754 easement-u		1/8/52	LOT 8 CON 5 DILL		
085NE00041	Transfer of Easement		easement-u		3/12/53	LOT 8 CON 5 NEELON		
085NE00105	Transfer of Easement		easement-u		9/8/58	LOT 8 CON 5 NEELON		M467
086BR00335	Transfer of Easement		easement-u		11/22/62	LOT 8 CON 6 BRODER		
086BR00336	Transfer of Easement		easement-u		11/21/69	LOT 8 CON 6 BRODER		
086BR00337	Transfer of Easement		easement-u		11/5/62	LOT 8 CON 6 BRODER		
086BR00338	Transfer of Easement		easement-u		3/2/71	LOT 8 CON 6 BRODER		
086NE00095	Transfer of Easement		easement-u		9/4/58	LOT 8 CON 6 NEELON		M280
091MC00029	Transfer of Easement		easement-u		5/6/52	LOT 9 CON 1 MCKIM		
092BR00028	Easement (Ont. Hydro)		easement-u		5/29/62	L9 C2		Broder Twp
092BR00029	Easement (Ont. Hydro)		easement-u		11/10/49	L9 C2 West Pt. of broken Lot		Broder Twp
092BR00030	Easement (Ont. Hydro)		easement-u		5/30/62	L9 C22		Broder Twp
092BR00031	Easement (Ont. Hydro)	easement-u		6/13/61	L9 C2		Broder Twp	
092DI00001	Transfer of Easement	easement-u		1/24/62	LOT 9 CON 2 DILL			
092MC00064	Transfer of Easement	easement-u		12/1/71	LOT 1 & 9 CON 2 MCKIM		SR111	
092MC00065	Transfer of Easement	easement-u		12/23/71	LOT 3 & 9 CON 2 MCKIM		SR1064	
092MC00144	Transfer of Easement	29156 easement-u		12/8/71	LOT 9 CON 2 MCKIM			
092NE00001	Transfer of Easement	easement-u		11/17/52	LOT 9 CON 2 NEELON			
093BR00107	1 Pole	6876 easement-u		11/30/79	L9 C3		53R-6783	
093BR00108	Easement (Ont. Hydro)	easement-u		7/17/62	L9 C3		Broder Twp	
093BR00109	Easement (Ont. Hydro)	easement-u		4/15/48	L9 C3		Border Twp	
093BR00110	Easement (Ont. Hydro)	easement-u		6/12/75	L9 C3		Broder Twp	
093BR00111	Easement (Ont. Hydro)	easement-u		6/7/61	L9 C3		Broder Twp	
093BR00112	Easement (Ont. Hydro)	easement-u		6/15/61	L9 C3		Broder Twp	
093BR00113	Easement (Ont. Hydro)	easement-u		6/27/69	L9 C3		Broder Twp	
093BR00114	Easement (Ont. Hydro)	easement-u		9/26/61	L9 C3		Broder Twp	
093BR00115	Easement (Ont. Hydro)	easement-u		6/7/61	L9 C3		Broder Twp	
093BR00116	Easement (Ont. Hydro)	8323 easement-u		4/9/48	Part L9/C3		Broder Twp	
093BR00117	Easement (Ont. Hydro)	easement-u		7/2/58	Part L9 C3		Broder Twp	
093BR00118	Easement (Ont. Hydro)	easement-u		6/6/61	L9 C3		Broder Twp	
093BR00119	Easement (Ont. Hydro)	easement-u		12/4/63	L9 C3		Broder Twp	
093BR00120	Easement (Ont. Hydro)	9601 easement-u		11/15/80	L9 C3		Broder Twp	
093BR00121	Easement (Ont. Hydro)	6877 easement-u		12/1/79	L9 C3		Broder Twp	
093BR00123	Easement (Ont. Hydro)	easement-u		6/6/61	L9 C3		Broder Twp	
093DI00012	Transfer of Easement	easement-u		10/18/61	LOT 9 CON 3 DILL			
093DI00013	Transfer of Easement	easement-u		11/18/70	LOT 9 CON 3 DILL			
093DI00014	Transfer of Easement	easement-u		1/25/62	LOT E1/2 9 CON 3 DILL			
093DI00015	Transfer of Easement	25923SES	easement-u		1/24/62	LOT 9 CON 3 DILL		

Number	Description	Parcel	Class	Unregistered	Owners	Date	Registered	Legal Description	Plan
093NE00003	Transfer of Easement	10747SES/22337SES	Unregistered	easement-u		1/27/59		LOT 9 CON 3 NEELON	
093NE00004	Transfer of Easement	19692SES	Unregistered	easement-u		1/28/59		LOT 9 CON 3 NEELON	
093NE00005	Transfer of Easement	4435SES	Unregistered	easement-u		1/29/59		LOT 9 CON 3 NEELON	
093NE00006	Transfer of Easement	10884SES	Unregistered	easement-u		1/29/59		LOT 9 CON 3 NEELON	
093NE00007	Transfer of Easement	21681SES	Unregistered	easement-u		2/16/59		LOT 9 CON 3 NEELON	
093NE00008	Transfer of Easement	5743SES	Unregistered	easement-u		2/4/59		LOT 9/10 CON 3 NEELON	
093NE00009	Transfer of Easement	2041SES	Unregistered	easement-u		2/4/59		LOT 9/10 CON 3 NEELON	
093NE00035	Transfer of Easement		Unregistered	easement-u		1/27/59		LOT 28, 9 CON 3 NEELON	M311
094BR00210	Transfer of Easement		Unregistered	easement-u		4/13/48		LOT 9 CON 4 BRODER	
094BR00211	Transfer of Easement		Unregistered	easement-u		11/11/61		LOT 9 CON 4 BRODER	
094BR00212	Transfer of Easement		Unregistered	easement-u		8/30/50		LOT 9 CON 4 BRODER	
094BR00213	Transfer of Easement		Unregistered	easement-u		8/8/50		LOT 9 CON 4 BRODER	
094BR00214	Transfer of Easement	2905SES	Unregistered	easement-u		8/11/52		LOT 9 CON 4 BRODER	
094BR00215	Transfer of Easement		Unregistered	easement-u		9/20/58		LOT 9 CON 4 BRODER	
094BR00216	Transfer of Easement		Unregistered	easement-u		10/27/50		LOT 9 CON 4 BRODER	
095BR00266	Transfer of Easement		Unregistered	easement-u		7/16/73		LOT 9,2,4 CON 5 BRODER	M663
095BR00267	Transfer of Easement	31048SES	Unregistered	easement-u		7/16/73		LOT 9,11 CON 5 BRODER	M663
095BR00268	Transfer of Easement	9897SES	Unregistered	easement-u		9/20/73		LOT 9 CON 5 BRODER	
095BR00269	Transfer of Easement	9897SES	Unregistered	easement-u		8/13/73		LOT 9 CON 5 BRODER	
095BR00270	Transfer of Easement	36841ASES	Unregistered	easement-u		8/7/73		LOT 9,6 CON 5 BRODER	M663
095BR00271	Transfer of Easement		Unregistered	easement-u		7/16/73		LOT 9 CON 5 BRODER BLOCKS A,B	M663
095BR00272	Transfer of Easement		Unregistered	easement-u		8/25/69		LOT 9 CON 5 BRODER	
095BR00273	Transfer of Easement		Unregistered	easement-u		11/13/61		LOT 9 CON 5 BRODER	
095BR00274	Transfer of Easement		Unregistered	easement-u		8/30/50		LOT S1/2 9 CON 5 BRODER	
095BR00275	Transfer of Easement	18113SES	Unregistered	easement-u		9/24/73		LOT 9,13 CON 5 BRODER	M283
095BR00276	Transfer of Easement		14237	easement-u		10/17/73		LOT 9,13 CON 5 BRODER	
095BR00277	Transfer of Easement	14237SES	Unregistered	easement-u		9/19/73		LOT 9 CON 5 BRODER	
095BR00278	Transfer of Easement		Unregistered	easement-u		7/16/73		LOT 9,5 CON 5 BRODER	M663
095BR00279	Transfer of Easement	25499SES	Unregistered	easement-u		9/14/73		LOT 9 CON 5 BRODER	
095DI00027	Transfer of Easement		Unregistered	easement-u		10/3/49		LOT 9 CON 5 DILL	
095DI00028	Transfer of Easement		Unregistered	easement-u		5/31/55		LOT 9 CON 5 DILL	
095NE00042	Transfer of Easement		Unregistered	easement-u		10/25/57		LOT 9 CON 5 NEELON	
095NE00043	Transfer of Easement		Unregistered	easement-u		1/7/58		LOT 9 CON 5 NEELON	
095NE00044	Transfer of Easement		Unregistered	easement-u		3/26/58		LOT 9 CON 5 NEELON	
095NE00045	Transfer of Easement		Unregistered	easement-u		4/10/58		LOT 9 CON 5 NEELON	
096BR00339	Transfer of Easement		Unregistered	easement-u		6/19/73		LOT 9 CON 6 BRODER	
096BR00340	Transfer of Easement		Unregistered	easement-u		7/31/61		LOT 9 CON 6 BRODER	
096BR00341	Transfer of Easement		Unregistered	easement-u		10/30/50		LOT 9 CON 6 BRODER	
096BR00342	Transfer of Easement		Unregistered	easement-u		7/12/61		LOT 9 CON 6 BRODER	
096BR00343	Transfer of Easement		Unregistered	easement-u		8/1/61		LOT 9 CON 6 BRODER	
096BR00344	Transfer of Easement		Unregistered	easement-u		8/31/50		LOT 9 CON 6 BRODER	
096BR00345	Transfer of Easement		919	easement-u		9/1/50		LOT 9,10 CON 6 BRODER	
096DI00050	Transfer of Easement		Unregistered	easement-u		5/31/61		LOT 9 CON 6 DILL	
096DI00051	Transfer of Easement		Unregistered	easement-u		10/31/68		LOT 9 CON 6 DILL	
096DI00052	Transfer of Easement		Unregistered	easement-u		5/31/61		LOT 9 CON 6 DILL	
096DI00053	Transfer of Easement		Unregistered	easement-u		5/26/61		LOT 9 CON 6 DILL	
096DI00054	Transfer of Easement		Unregistered	easement-u		5/27/61		LOT 9 CON 6 DILL	
096DI00055	Transfer of Easement		Unregistered	easement-u		5/25/61		LOT 9 CON 6 DILL	
096DI00056	Transfer of Easement		Unregistered	easement-u		5/25/61		LOT 9 CON 6 DILL	
096DI00057	Transfer of Easement		Unregistered	easement-u		5/25/61		LOT 9 CON 6 DILL	
096DI00058	Transfer of Easement		Unregistered	easement-u		6/20/60		LOT 9 CON 6 DILL	
096NE00055	Transfer of Easement		Unregistered	easement-u		3/31/54		LOT 9 CON 6 NEELON	
096NE00056	Transfer of Easement		Unregistered	easement-u		2/10/56		LOT 9 CON 6 NEELON	
101BR00002	Easement (Ont. Hydro)		Unregistered	easement-u		3/11/53		L10 C1	Broder Twp
101BR00003	Easement (Ont. Hydro)		Unregistered	easement-u		7/29/52		L10 C1	Broder Twp
101BR00004	Easement (Ont. Hydro)		Unregistered	easement-u		3/7/53		L10 C1	Broder Twp
101BR00005	Easement (Ont. Hydro)		Unregistered	easement-u		10/6/76		L10 C1	Broder Twp
101BR00006	Easement (Ont. Hydro)		Unregistered	easement-u		7/29/52		L10 C1	Broder Twp
101BR00007	Easement (Ont. Hydro)		Unregistered	easement-u		6/10/68		L10 C1	Broder Twp
101BR00008	Easement (Ont. Hydro)		Unregistered	easement-u		12/6/72		SR-522 L10 C1 Broder Twp	SR-522 / Pts. 8,9,10
101BR00009	Easement (Ont. Hydro)		Unregistered	easement-u		7/29/52		L10 C1	Broder Twp
101BR00010	Easement (Ont. Hydro)		Unregistered	easement-u		12/22/64		L10 C1	Broder Twp
101BR00011	Easement (Ont. Hydro)		Unregistered	easement-u		12/5/72		SR-522 L10 C1	Broder Twp
101BR00013	Easement (Ont. Hydro)		Unregistered	easement-u		6/13/68		L10 C1	Broder Twp
102BR00032	Easement (Ont. Hydro)		Unregistered	easement-u		6/29/60		L10 C2	Broder Twp

Registered Number	Description	Parcel	Class Unregistered	Owners	Registered Date	Legal Description	Plan
102BR00033	Easement (Ont. Hydro)		easement-u		6/14/61	L10 C2	Broder Twp
102BR00034	Easement (Ont. Hydro)		easement-u		4/18/62	L10 C2	Broder Twp
102BR00035	Easement (Ont. Hydro)		easement-u		6/14/60	L10 C2	Broder Twp
102BR00036	Easement (Ont. Hydro)		easement-u		10/17/78	L10 C2 Broder Twp	53R-7727 Part 2
102BR00037	Easement (Ont. Hydro)		easement-u		6/14/61	L10 C2	Broder Twp
102BR00038	Easement (Ont. Hydro)		easement-u		9/29/64	L10 C2	Broder Twp
102BR00039	Easement (Ont. Hydro)		easement-u		6/16/60	L10 C2	Broder Twp
102BR00040	Easement (Ont. Hydro)		easement-u		4/28/49	L10 C2	Broder Twp
102BR00041	Easement (Ont. Hydro)		easement-u		10/3/64	L10 C2	Broder Twp
102BR00042	Easement (Ont. Hydro)		easement-u		10/3/64	L10 C2	Broder Twp
102BR00043	Easement (Ont. Hydro)		easement-u		5/30/62	Part L10, C2	Broder Twp
102NE00002	Transfer of Easement		easement-u		11/20/52	LOT 10 CON 2 NEELON	
103BR00124	Transfer of Easement	P65560	easement-u		2/24/54	LOT 9 CON 3 BRODER	
103BR00125	Transfer of Easement		easement-u		10/16/61	LOT 10 CON 3 BRODER	
103BR00126	Transfer of Easement		easement-u		3/12/69	LOT 10 CON 3 BRODER	
103BR00127	Transfer of Easement		easement-u		8/1/52	LOT 10 CON 3 BRODER	
103BR00128	Transfer of Easement		easement-u	11284	3/30/49	LOT 10 CON 3 BRODER	
103BR00129	Transfer of Easement		easement-u		8/8/52	LOT 10 CON 3 BRODER	
103BR00130	Transfer of Easement		easement-u		8/8/52	LOT 10 CON 3 BRODER	
103BR00131	Transfer of Easement		easement-u		6/6/61	LOT 10 CON 3 BRODER	
103BR00132	Transfer of Easement		easement-u		9/24/58	LOT 10 CON 3 BRODER	
103BR00133	Transfer of Easement		easement-u		1/13/60	LOT 10 CON 3 BRODER	
103BR00134	Transfer of Easement		easement-u		2/23/54	LOT 10 CON 3 BRODER	
103BR00135	Transfer of Easement		easement-u		9/24/53	LOT 10 CON 3 BRODER	
103BR00136	Transfer of Easement		easement-u		6/13/61	LOT 10 CON 3 BRODER	
103BR00137	Transfer of Easement		easement-u		8/11/52	LOT 10 CON 3 BRODER	
103BR00138	Transfer of Easement	18547SES	easement-u		9/14/60	LOT 10 CON 3 BRODER	
103BR00139	Transfer of Easement		easement-u		8/1/52	LOT 10 CON 3 BRODER	
103BR00140	Transfer of Easement		easement-u		6/15/60	LOT 10 CON 3 BRODER	
103BR00141	Transfer of Easement		easement-u		6/13/61	LOT 10 CON 3 BRODER	
103BR00142	Transfer of Easement		easement-u		6/13/61	LOT 10 CON 3 BRODER	
103BR00143	Transfer of Easement		easement-u		6/14/61	LOT 10 CON 3 BRODER	
103BR00144	Transfer of Easement		easement-u		5/18/54	LOT 10 CON 3 BRODER	
103BR00145	Transfer of Easement		easement-u		3/5/54	LOT 10 CON 3 BRODER	
103BR00146	Transfer of Easement		easement-u		3/13/69	LOT 10 CON 3 BRODER	
103BR00147	Transfer of Easement		easement-u		2/24/54	LOT 10 CON 3 BRODER	
103BR00357	Transfer of Easement		easement-u	14131	9/22/78	LOT 10,20 CON 6 BRODER	M221
103NE00010	Transfer of Easement	2041SES	easement-u		1/28/59	LOT 10 CON 3 NEELON	
103NE00011	Transfer of Easement	5196SES	easement-u		1/28/59	LOT 10 CON 3 NEELON	
103NE00012	Transfer of Easement	1545SES	easement-u		2/4/59	LOT 10 CON 3 NEELON	
103NE00013	Transfer of Easement	6014SES/6013SES	easement-u		9/26/41	LOT 10/11 CON 3 NEELON	
104BR00217	Transfer of Easement		easement-u		9/15/50	LOT 10 CON 4 BRODER	
104BR00218	Transfer of Easement		easement-u		7/17/52	LOT 11 CON 4 BRODER	
104BR00219	Transfer of Easement		easement-u		8/15/58	LOT 11 CON 4 BRODER	
104NE00036	Transfer of Easement		easement-u		5/25/59	S/W 4 LOT 10 CON 4 NEELON	
105BR00280	Transfer of Easement		easement-u	15665	9/18/80	LOT 10 CON 5 BRODER	
105BR00281	Transfer of Easement		easement-u	1039	9/1/50	LOT W1/2 10 CON 5 BRODER	
105BR00282	Transfer of Easement		easement-u		11/23/50	LOT 10 CON 5 BRODER	
105BR00283	Transfer of Easement		easement-u		2/25/63	LOT 10 CON 5 BRODER	
105DI00029	Transfer of Easement		easement-u		10/3/49	LOT 10 CON 5 DILL	
105DI00030	Transfer of Easement		easement-u		5/31/55	LOT 10 CON 5 DILL	
105DI00031	Transfer of Easement		easement-u		5/3/68	LOT 10 CON 5 DILL	
105DI00032	Transfer of Easement		easement-u		4/21/55	LOT 10 CON 5 DILL	
105DI00033	Transfer of Easement		easement-u		6/13/60	LOT 10 CON 5 DILL	
105NE00046	Transfer of Easement		easement-u		10/29/57	LOT 10 CON 5 NEELON	
105NE00050	Transfer of Easement		easement-u		6/20/56	LOT 3, 10 CON 5 NEELON	M380
105NE00051	Transfer of Easement		easement-u		1/16/56	LOT 23, 10 CON 5 NEELON	M380
105NE00052	Transfer of Easement		easement-u		6/20/56	LOT 60/97, 10 CON 5 NEELON	M380
105NE00053	Transfer of Easement		easement-u		6/2/56	LOT 88, 10 CON 5 NEELON	M380
106BR00346	Transfer of Easement		easement-u	29443	12/6/77	LOT 10 CON 6 BRODER	
106BR00347	Transfer of Easement		easement-u		10/26/50	LOT 10 CON 6 BRODER	
106BR00348	Transfer of Easement		easement-u		7/12/61	LOT 10 CON 6 BRODER	
106BR00349	Transfer of Easement		easement-u		2/20/73	LOT 10 CON 6 BRODER	
106BR00350	Transfer of Easement		easement-u		6/6/77	LOT 10 CON 6 BRODER	
106BR00351	Transfer of Easement		easement-u		11/11/76	LOT 10 CON 6 BRODER	53R-6311

Registered Number	Description	Parcel	Class Unregistered	Owners	Registered Date	Legal Description	Plan	File Number
106BR00352	Transfer of Easement		easement-u		9/1/50	LOT 10 CON 6 BRODER		
106BR00353	Transfer of Easement		easement-u		2/23/73	LOT 10 CON 6 BRODER		
106BR00354	Transfer of Easement		2423 easement-u		10/30/50	LOT 10 CON 6 BRODER		
106BR00355	Transfer of Easement		917 easement-u		12/5/77	LOT 10 CON 6 BRODER		
106DI00059	Transfer of Easement		2442 easement-u		10/27/50	LOT 10 CON 6 DILL		
106DI00060	Transfer of Easement		easement-u		2/18/58	LOT 10 CON 6 DILL	M473	
106NE00057	Transfer of Easement		1749 easement-u		3/5/56	LOT W1/2 10 CON 6 NEELON		
106NE00058	Transfer of Easement		easement-u		8/29/59	LOT 10 CON 6 NEELON	M381	
106NE00062	Transfer of Easement		easement-u		3/7/56	LOT 1, 10 CON 6 NEELON	M381	
106NE00063	Transfer of Easement		easement-u		2/10/56	LOT 13, 10 CON 6 NEELON	M381	
106NE00064	Transfer of Easement		easement-u		2/9/56	LOT 196, 10 CON 6 NEELON	M381	
106NE00065	Transfer of Easement		easement-u		3/7/56	LOT 4/225, 10 CON 6 NEELON	M381	
106TI00001	Transfer of Easement		easement-u		7/29/52	LOT 10 CON 6 TILTON		
111BR00014	Easement (Ont. Hydro)		easement-u		6/3/68	L11 C1	Broder Twp	
111BR00015	Easement (Ont. Hydro)		easement-u		9/25/75	L11 C1	Broder Twp	
111BR00016	Easement (Ont. Hydro)		easement-u		8/8/79	L11 C1 Broder Twp	53R-8153 Part 1	
111BR00017	Easement (Ont. Hydro)		easement-u		7/14/77	L11 C1 Twp Broder	AE-892	
112BR00044	Easement (Ont. Hydro)		easement-u		9/10/63	L11 C2	Broder Twp	
112BR00045	Easement (Ont. Hydro)		easement-u		6/20/58	L11 C2	Broder Twp	
112BR00046	Easement (Ont. Hydro)		easement-u		1/13/64	L11 C2	Broder Twp	
112BR00047	Easement (Ont. Hydro)		easement-u		1/9/64	L11 C2	Broder Twp	
112BR00048	Easement (Ont. Hydro)		easement-u		1/13/64	L11 C2	Broder Twp	
112BR00049	Easement (Ont. Hydro)		easement-u		1/27/64	Part L11 C2	Broder Twp	
112BR00050	Easement (Ont. Hydro)		easement-u		1/28/65	M-480 L4, formerly L11 C2	M-480	
112BR00051	Easement (Ont. Hydro)		easement-u		6/12/58	L11 C2	Broder Twp	
112BR00052	Easement (Ont. Hydro)		easement-u		10/26/57	L11 C2	Broder Twp	
113BR00148	Transfer of Easement		easement-u		7/10/61	LOT 11 CON 3 BRODER		
113BR00149	Transfer of Easement		easement-u		6/29/62	LOT 6,11 CON 3 BRODER	M491	
113BR00150	Transfer of Easement		easement-u		5/25/61	LOT 11 CON 3 BRODER	M491	
113BR00151	Transfer of Easement		easement-u		10/13/61	LOT 11 CON 3 BRODER		
113BR00152	Transfer of Easement		2381 easement-u		4/14/48	LOT W1/2 11 CON 3 BRODER		
113BR00153	Transfer of Easement		easement-u		4/15/48	LOT E1/2 11 CON 3 BRODER		
113MC00077	Transfer of Easement	809NWS	easement-u		6/24/41	LOT 11 CON 3 MCKIM	M14	
113NE00014	Transfer of Easement	4549SES	easement-u		8/26/41	LOT 11 CON 3 NEELON		
113NE00015	Transfer of Easement	4170SES	easement-u		8/28/41	LOT 11 CON 3 NEELON		
113NE00017	Transfer of Easement		easement-u		5/26/59	LOT 11 CON 3 NEELON		
113NE00018	Transfer of Easement	6482SES/6490SES	easement-u		8/27/41	LOT 11/12 CON 3 NEELON		
113NE00019	Transfer of Easement	6013SES	easement-u		8/26/41	LOT 11/12 CON 3 NEELON		
115DI00034	Transfer of Easement		easement-u		8/18/49	LOT 11 CON 5 DILL		
115DI00035	Transfer of Easement		easement-u		4/16/58	LOT 11 CON 5 DILL		
115DI00036	Transfer of Easement		easement-u		8/18/49	LOT 11 CON 5 DILL		
115DI00037	Transfer of Easement		easement-u		12/22/71	LOT 11 CON 5 DILL		
115DI00038	Transfer of Easement		easement-u		8/19/49	LOT 11 CON 5 DILL		
115ME00074	Transfer of Easement		20311 easement-u		8/10/73	LOT 11 CON 5 NEELON		
115NE00071	Transfer of Easement	1389SES	easement-u		11/10/55	LOT E1/2 11 CON 5 NEELON 44KV		
115NE00072	Transfer of Easement		easement-u		9/19/58	LOT 11 CON 5 NEELON 44KV		
115NE00073	Transfer of Easement		easement-u		10/25/58	LOT 11 CON 5 NEELON		
115NE00075	Transfer of Easement		27932 easement-u		8/13/73	LOT 11 CON 5 NEELON		
116DI00061	Transfer of Easement		1310 easement-u		8/18/49	LOT 11 CON 6 DILL		
116DI00062	Transfer of Easement		easement-u		2/18/58	LOT 11 CON 6 DILL		
116DI00063	Transfer of Easement		easement-u		3/11/71	LOT 11 CON 6 DILL		
116DI00064	Transfer of Easement		9550 easement-u		3/30/50	LOT 11 CON 6 DILL		
116NE00060	Transfer of Easement		easement-u		2/29/56	LOT 28, 11 CON 6 NEELON	M209	
116NE00061	Transfer of Easement		easement-u		2/29/56	LOT 30, 11 CON 6 NEELON	M209	
116NE00066	Transfer of Easement		easement-u		6/10/59	LOT 86/88/90, 11 CON 6 NEELON	M399	
116NE00083	Transfer of Easement		easement-u		10/31/58	LOT 16 CON 6 NEELON		
116NE00084	Transfer of Easement		easement-u		1/9/59	LOT 1,11 CON 6 NEELON	M250 (OR M280)	
116NE00086	Transfer of Easement		easement-u		9/4/58	LOT S1/2 2,11 CON 6 NEELON	M280	
116NE00087	Transfer of Easement		easement-u		9/3/58	LOT N1/2 3,11 CON 6 NEELON	M280	
116NE00088	Transfer of Easement		easement-u		9/4/58	LOT S1/2 3,11 CON 6 NEELON	M280	
116NE00089	Transfer of Easement		easement-u		9/3/58	LOT N1/2 4,11 CON 6 NEELON	M280	
116NE00090	Transfer of Easement		easement-u		9/4/58	LOT S1/2 4,11 CON 6 NEELON	M280	
116TI00002	Transfer of Easement		easement-u		7/29/52	LOT 11 CON 6 TILTON		
118MC00127	Transfer of Easement		easement-u		12/15/55	LOT 118/202 CON 6 MCKIM	M356	
121BR00018	Easement (Ont. Hydro)		easement-u		1/9/64	L12 C1 & 2 Broder Twp	RPM-480 multiple lts & EI	

Registered Number	Description	Parcel	Class Unregistered	Owners	Registered Date	Legal Description	Plan	File Number
121BR00019	Easement (Ont. Hydro)		easement-u		6/15/55	L12 C1		Broder Twp
121BR00020	Easement (Ont. Hydro)		easement-u		6/17/55	L12 C1		Broder Twp
121NE00067	Transfer of Easement	1280SES	easement-u		1/22/57	LOT 12 CON 1 NEELON 44KV		
121NE00068	Transfer of Easement		easement-u		1/7/60	LOT 12 CON 1 NEELON 44KV		
122BR00053	Easement (Ont. Hydro)		easement-u		2/12/64	L12 C2		Broder Twp
122BR00054	Easement (Ont. Hydro)		easement-u		1/16/64	L12 C2		Broder Twp
122BR00055	Easement (Ont. Hydro)		easement-u		1/8/64	M-480 L12 C2		M-480
122BR00056	Easement (Ont. Hydro)		easement-u		6/6/72	M-480 L12 C2		M-480 Lot 2
122BR00057	Easement (Ont. Hydro)		easement-u		1/29/64	L12 C2		Broder Twp
122BR00058	Easement (Ont. Hydro)		easement-u		1/28/64	Part L12 C2		Broder Twp
122BR00059	Easement (Ont. Hydro)		easement-u		1/10/64	L12 C2		Broder Twp
122BR00060	Easement (Ont. Hydro)		easement-u		1/10/64	L12 C2		Broder Twp
122BR00061	Easement (Ont. Hydro)		easement-u		1/16/64	L12 C2		Broder Twp
122BR00062	Easement (Ont. Hydro)		easement-u		1/8/64	Part L12, C2		Broder Twp
122BR00063	Easement (Ont. Hydro)		easement-u		1/11/64	L12 C2		Broder Twp
122BR00064	Easement (Ont. Hydro)		easement-u		1/13/64	L12 C2		Border Twp
122BR00065	Easement (Ont. Hydro)		easement-u		1/11/64	L12 C2		Broder Twp
122BR00066	Easement (Ont. Hydro)		easement-u		10/17/56	Part L12 C2		Broder Twp
122BR00067	Easement (Ont. Hydro)		easement-u		1/14/64	L12 C2		Broder Twp
122MC00056	Transfer of Easement	2696SES	easement-u		7/11/41	LOT 12, 13 CON 2 MCKIM		M47
122MC00059	Transfer of Easement	6521SES	easement-u		7/15/41	LOT 12 CON 2 MCKIM		M126
123BR00154	Transfer of Easement		easement-u		11/16/65	LOT S1/2 12 CON 3 BRODER		
123BR00155	Transfer of Easement		easement-u		8/23/80	LOT 12 CON 3 BRODER		
123MC00078	Transfer of Easement	810SWS	easement-u		6/24/41	LOT 12 CON 3 MCKIM		M14
123MC00079	Transfer of Easement	820NWS	easement-u		6/24/41	LOT 12 CON 3 MCKIM		M14
123NE00020	Transfer of Easement	5853SES	easement-u		8/25/41	LOT 12 CON 3 NEELON		
123NE00022	Transfer of Easement	7467SES	easement-u		8/25/41	LOT 12 CON 3 NEELON		
123NE00023	Transfer of Easement	4170SES	easement-u		8/26/41	LOT 12 CON 3 NEELON		
123NE00024	Transfer of Easement	6620SES	easement-u		8/26/41	LOT 12 CON 3 NEELON		
123NE00025	Transfer of Easement	6796SES	easement-u		8/26/41	LOT 12 CON 3 NEELON		
123NE00026	Transfer of Easement	7105SES	easement-u		8/26/41	LOT 12 CON 3 NEELON		
123NE00027	Transfer of Easement	5330SES	easement-u		8/27/41	LOT 12 CON 3 NEELON		
123NE00028	Transfer of Easement	7154SES	easement-u		8/27/41	LOT 12 CON 3 NEELON		
123NE00029	Transfer of Easement	4171SES	easement-u		8/28/41	LOT 12 CON 3 NEELON		
123NE00030	Transfer of Easement	5766SES	easement-u		8/28/41	LOT 12 CON 3 NEELON		
123NE00031	Transfer of Easement	6013SES	easement-u		8/28/41	LOT 12 CON 3 NEELON		
123NE00032	Transfer of Easement	7986SES	easement-u		8/29/41	LOT 12 CON 3 NEELON		
123NE00033	Transfer of Easement		easement-u		2/4/54	LOT 12 CON 3 NEELON		
123NE00034	Transfer of Easement		easement-u		2/25/54	LOT 12 CON 3 NEELON		
124BR00220	Transfer of Easement		easement-u		8/20/53	LOT 12 CON 4 BRODER		
124BR00221	Transfer of Easement		easement-u		8/20/53	LOT 12 CON 4 BRODER		
124BR00222	Transfer of Easement		easement-u	4874	7/17/52	LOT 12 CON 4 BRODER		
124D100022	Transfer of Easement	15001'A	easement-u		7/14/52	LOT 12 CON 4 DILL		
124NE00037	Transfer of Easement		easement-u		1/26/59	LOT 12 CON 4 NEELON		
124NE00069	Transfer of Easement	30821SES	easement-u		5/21/65	LOT 12 CON 4 NEELON 44KV		
124NE00070	Transfer of Easement	10180SES	easement-u		5/21/65	LOT 12 CON 4 NEELON 44KV		
125BR00284	Transfer of Easement		easement-u		8/31/50	LOT 12 CON 5 BRODER		
125D100039	Transfer of Easement	25706SES	easement-u		5/15/75	LOT 12 P2 CON 5 DILL		
125D100040	Transfer of Easement	25706SES	easement-u		5/7/75	LOT 12 CON 5 DILL		
125D100041	Transfer of Easement	21601'A'SES	easement-u		4/14/75	LOT 12 CON 5 DILL		
125D100042	Transfer of Easement	25706SES	easement-u		4/15/75	LOT 12 CON 5 DILL		
125D100043	Transfer of Easement		easement-u	25706	7/3/75	LOT 12 CON 5 DILL		
125D100044	Transfer of Easement		easement-u		3/13/69	LOT 12 CON 5 DILL		
125D100045	Transfer of Easement	22069SES	easement-u		2/11/75	LOT 12 CON 5 DILL		
125D100046	Transfer of Easement		easement-u		10/30/51	LOT 12 CON 5 DILL		
125D100047	Transfer of Easement	12398SES	easement-u		1/11/77	LOT 12 CON 5 DILL		
125D100048	Transfer of Easement		easement-u		4/3/75	LOT 12 CON 5 DILL		SR101 PART 1
125D100049	Transfer of Easement		easement-u		1/15/70	LOT 12 CON 5 DILL		
125D100073	Transfer of Easement		easement-u		12/6/65	LOT 12 CON 5 DILL 44KV		
125D100074	Transfer of Easement		easement-u		1/18/66	LOT 12 CON 5 DILL 44KV		
125NE00047	Transfer of Easement		easement-u		8/26/58	LOT 12 CON 5 NEELON		
125NE00048	Transfer of Easement		easement-u		7/6/56	LOT 223/225, 12 CON 5 NEELON		M228
125NE00049	Transfer of Easement		easement-u		6/10/58	LOT 259, 12 CON 5 NEELON		M228
125NE00054	Transfer of Easement		easement-u		2/20/58	LOT 8, 12 CON 5 NEELON		M467
125NE00076	Transfer of Easement		easement-u		9/18/58	LOT 12 CON 5 NEELON		

Registered Number	Description	Parcel	Class Unregistered	Owners	Registered Date	Legal Description	File	File Number
125NE00077	Transfer of Easement	14313SES	easement-u		11/25/58	LOT N1/2 E1/2 12 CON 5 NEELON		
125NE00078	Transfer of Easement		easement-u		11/25/58	LOT 12 CON 5 NEELON		
125NE00079	Transfer of Easement	12038SES	easement-u		5/8/73	LOT 12 CON 5 NEELON		
125NE00080	Transfer of Easement	12038SES	easement-u		8/9/73	LOT 12 CON 5 NEELON		
125NE00081	Transfer of Easement		easement-u	21879	9/18/73	LOT 12 CON 5 NEELON		
125NE00106	Transfer of Easement		easement-u		9/10/58	LOT 12 block 'a' CON 5 NEELON	M467	
126DI00065	Transfer of Easement		easement-u		3/16/71	LOT 12 CON 6 DILL		
126DI00066	Transfer of Easement		easement-u		6/5/74	LOT 12 CON 6 DILL		
126DI00067	Transfer of Easement		easement-u		11/25/74	LOT 12 CON 6 DILL		
126DI00068	Transfer of Easement		easement-u	33556	3/25/75	LOT 12 CON 6 DILL		SR1344 PART 1
126DI00069	Transfer of Easement		easement-u		4/28/78	LOT 12 CON 6 DILL		
126DI00070	Transfer of Easement		easement-u		7/3/75	LOT 17, 12 CON 6 DILL		
126DI00071	Transfer of Easement		easement-u		11/26/74	LOT 12 CON 6 DILL		
126DI00072	Transfer of Easement		easement-u		6/5/68	LOT 12 CON 6 DILL		
126MC00120	Transfer of Easement		easement-u		12/16/55	LOT 12 CON 6 MCKIM		M295
126NE00059	Transfer of Easement		easement-u		4/16/57	LOT 12 CON 6 NEELON		
126NE00082	Transfer of Easement		easement-u	24559	8/10/73	LOT 12 CON 6 NEELON		
126TI00003	Transfer of Easement		easement-u		10/16/61	LOT 12 CON 6 TILTON		
126TI00004	Transfer of Easement		easement-u		7/6/61	LOT 12 CON 6 TILTON		
126TI00005	Transfer of Easement	18443SES	easement-u		7/5/73	LOT 12 CON 6 TILTON		
126TI00006	Transfer of Easement		easement-u		12/13/56	LOT 12 CON 6 TILTON		
126TI00007	Transfer of Easement		easement-u		7/18/56	LOT N1/2 12 CON 6 TILTON		
126TI00008	Transfer of Easement		easement-u		6/15/56	LOT 12 CON 6 TILTON		
126TI00009	Transfer of Easement		easement-u		6/8/79	LOT 12 CON 6 TILTON		53R-8281
126TI00010	Transfer of Easement		easement-u		7/6/61	LOT 12 CON 6 TILTON		
126TI00011	Transfer of Easement		easement-u		7/1/73	LOT 12 CON 6 TILTON		
126TI00012	Transfer of Easement		easement-u		5/9/62	LOT 12 CON 6 TILTON		
132MC00064	Transfer of Easement	6595SES	easement-u		7/14/41	LOT 13 CON 2 MCKIM		M156
143MC00084	Transfer of Easement	1270NWS/4039SES	easement-u		6/24/41	LOT 14,15 CON 3 MCKIM		M38/M124
171BR00292	Transfer of Easement		easement-u		8/22/75			M403
216BR00358	Transfer of Easement		easement-u		5/18/79	LOT 21 CON 6 BRODER		M340
236BR00359	Transfer of Easement	23921 19463*A*	easement-u		5/16/79	LOT 22,23 CON 6 BRODER		M340
242MC00063	Transfer of Easement		easement-u		4/11/57	LOT 24 CON 2 MCKIM		M409
246BR00360	Transfer of Easement		easement-u	21826	5/16/79	LOT 24 CON 6 BRODER		M340
256BR00361	Transfer of Easement		easement-u	25355	5/17/79	LOT 25 CON 6 BRODER		M340
286BR00362	Transfer of Easement		easement-u	18655	5/17/79	LOT 28 CON 6 BRODER		M340
296MC00115	Transfer of Easement		easement-u		2/14/57	LOT 29 CON 6 MCKIM		M196
311548	Transfer of Easement		easement-r	36216	11/18/71	M-937 Block A		53R-3799
325NE00096	Transfer of Easement		easement-u		9/10/58	LOT 32/70 CON 5 NEELON		M341
336NE00107	Transfer of Easement		easement-u		2/13/75	LOT 33 CON 6 NEELON		M880
426NE00108	Transfer of Easement		easement-u		5/10/72	LOT 42-47 CON 6 NEELON		M880
471MC00044	Transfer of Easement		easement-u		4/9/57	LOT 49 CON 1 MCKIM		M355
491904 011MC00013	Transfer of Easement	9024 S.E.S.	easement-u		11/30/78	L1 C1 McKim		
536NE00098	Transfer of Easement		easement-u		9/8/58	LOT 53-56/59-67 CON 6 NEELON		M407
556MC00118	Transfer of Easement		easement-u		1/17/56	LOT 55 CON 6 MCKIM		M219
576NE00099	Transfer of Easement		easement-u		9/18/58	LOT 57 CON 6 NEELON		M407
586NE00100	Transfer of Easement		easement-u		10/8/58	LOT 58/68/69/71-75 CON 6 NEELON		M407
676NE00097	Transfer of Easement		easement-u		3/11/59	LOT 67/68 CON 6 NEELON		M381
706NE00101	Transfer of Easement		easement-u		9/5/58	LOT 70 CON 6 NEELON		M407
745MC00173	Transfer of Easement		easement-u		2/20/60	LOT 74 CON 5 MCKIM		M382
803MC00087	Transfer of Easement	2559SES	easement-u		7/18/41	LOT 80/81 CON 3 MCKIM		M124
883MC00089	Transfer of Easement	7414/1585/1695SES	easement-u		6/24/41	LOT 88/89/90 CON 3 MCKIM		M124
913MC00090	Transfer of Easement	1404NWS	easement-u		7/11/41	LOT 91 CON 3 MCKIM		M124
913MC00091	Transfer of Easement	1724/3124/3260SES	easement-u		6/24/41	LOT 92/93/94 CON 3 MCKIM		M124
953MC00092	Transfer of Easement	1219SES/35NWS	easement-u		7/9/41	LOT 95/96/97 CON 3 MCKIM		
OH000002	Transfer of Easement		easement-u		8/2/57	Part L1 C1 McKim		

SHEC REGISTERED EASEMENTS

Registered Number	Parcel	Class (Registered Unregistered)	Party	Registered Date	Legal Description	Plan	Sudbury Hydro File Number	Notes
		easement-r		5/15/92	L6 C2 McKim	53R-13909 Pts 1-5, 7&10	CD87-64/91-38	Plan att. See 733047& 82841
		easement-r		3/25/94	30-S Part of a Lane	53R-14863 Parts 1,2 & 4	DP91-23-75/39 L13-94-67	Ref Plan att. (City Surplus Prop)
		easement-r		12/21/93	M-930 Part of Block R	53R-13025 Parts 1 & 3	CD90-52 DP90-23-116 #90505	Ref. Plan att.
18259	RA	easement-r		3/12/37	L4 C3 McKim	53R-9317 Pts 2,3, & 4		See Instr. #81270 & #81269
23487	4064	Easement-r		8/9/25	L2 C3 McKim			
23593	3683,545,170NW S	Easement-r		9/22/25				
33835	1960	Easement-r		12/30/31	L7 C3 Neelon			
33836	5619	Easement-r		12/30/31	L7 C3 Neelon			
33837	328	Easement-r		12/30/31	Pt.L8 C3 Neelon			
37758	RA	easement-r		4/12/54	L5 C4 McKim Part of			
38406	RA	easement-r		11/3/54	L544 & Pt. 545	204-8598		Plan att.
38407	RA	easement-r		11/3/54	L546 & L547 Part of 20-S	204-8597		Plan att.
038408 93559	RA	easement-r		11/3/54	L549 Part of 20-S	204-8597		Plan att. Ontario Hydro Assignment of Easement dated 1987-11-06
038450 93559	RA	easement-r		11/12/54	L548 Part of	204-8597		Plan att. Ontario Hydro Easement assigned on 1987-11-06
038541 93559	RA	easement-r		12/8/54	50-S L1 & L15 Part of	50-S		Assignment of Easement dated 1987-11-06 by Ontario Hydro
38542	RA	easement-r		12/8/54	5-S L115 Part of	5-S		Plan att.
38543	RA	easement-r		12/8/54	5-S L114 Part of	5-S		Plan att.
38544	RA	easement-r		12/8/54	5-S L120 Part of	5-S		Plan att.
38545	RA	easement-r		12/8/54	4-S L16 Part of	4-S		Plan att.
38546	RA	easement-r		12/8/54	L5 C3 McKim	204-8588		Plan att.
38547	RA	easement-r		12/8/54	4-S L381 Part of - East/Side of	4-S		Plan 204-8599 att.
38548	RA	easement-r		12/8/54	6-S L220 E Part of	6-S		Plan 204-8590 att.
38549	RA	easement-r		12/8/54	6-S	6-S		Plan 204-8590 att.

SHEC REGISTERED EASEMENTS

Registered Number	Parcel	Class (Registered Unregistered)	Party	Registered Date	Legal Description	Plan	Sudbury Hydro File Number	Notes
38550	RA	easement-r	[REDACTED]	12/8/54	6-S L220 W Pt of	6-S		Plan 204-8590 att.
38551	RA	easement-r		12/8/54	6-S L221 - W Part of	6-S		Plan 204-8590 att.
38552	RA	easement-r		12/8/54	6-S L221 & L222 - E Pt of	6-S		Plan 204-8590 att.
38553	RA	easement-r		12/8/54	6-S L225	6-S		Plan 204-8590 att.
38600	RA	easement-r		12/20/54	5-S L117	5-S		Plan 204-10191 att.
38696	RA	easement-r		1/18/55	L5 C3 McKim Part of	204-8587		Plan att.
38697	RA	easement-r		1/18/55	4-S L382	4-S		Plan 204-8599 att.
38783	RA	easement-r		2/10/55	20-S L546 Part of	20-S		Plan 204-8597 att.
38849	RA	easement-r		3/8/55	4-S L34 Part of	4-S		Plan 204-8587 att.
38850	RA	easement-r		3/8/55	6-S L223 Part of	6-S		Plan 204-8590 att.
38906	RA	easement-r		3/29/55	6-S L224 Part of	6-S		Plan 204-8590 att.
39065	RA	easement-r		5/9/55	6-S L209	6-S		Plan 204-8589 att.
39703	66NWS	Easement-r		3/12/37	L4 C4 McKim			
39704	6104	Easement-r		3/12/37	L4 C5 McKim			
39784	4628	Easement-r		3/27/37	L4 C5 McKim			
39899	RA	easement-r		12/12/55	5-S L116 West-Half	5-S		Plan 204-10191 att.
40410	RA	easement-r		5/17/56	69-S L1-118	69-S		
41306	#####	Easement-r		9/8/37	L4 C5 McKim			
41306	1420, 1544, 4768 SES and 447A N.W.S.	easement-r		9/8/37	Pt W 1/2 L4 C5 McKim	204-1104		34 poles and 14 anchors - 44kV relates to Instrument #475647
54408		easement-r		4/28/49	L9 C2 Part of N1/2	Broder Twp		6 Poles, 2 Anchors
57867	4565	Easement-r	2/13/45	L11 C3 Neelon				
62658		easement-r	10/4/88					
64410	5511	easement-r	11/17/89	L12 C3	53R-11634			
73559	RA	easement-r	2/21/77	Part 1	53R-6468		Plan att.	
74617	RA	easement-r	8/26/77	Parts 2 and 4 53R-7282	53R-7282	WF61003-26	Relates to Instr. #96366 RA	
74617	RA	easement-r	8/26/77	Parts 3 & 4	53R-7282		Plan att.	
75878	RA	easement-r	4/27/78	L4 & 5 C3 McKim	53R-7461 Part 1		Plan att.	

SHEC REGISTERED EASEMENTS

Registered Number	Parcel	Class (Registered Unregistered)	Party	Registered Date	Legal Description	Plan	Sudbury Hydro File Number	Notes
77977 79224	472 RA	Easement-r easement-r		2/14/50 4/16/80	L1 C5 McKim 53R-8772 Part 2	53R-8772 Part 2	CD77-51	53R Plan att. - this document relates to Instrument No. 478602 Camston Toronto Limited (owner of leasehold interest)
79262		easement-r		4/17/80	53R-8420 Part 2 Pt N1/2L5C3McKim	53R-8885 Part 3	L13-94-85 WF94-550	Re: RegDate is the date on the document
79444 79698	254NWS RA	Easement-r easement-r		2/14/50 8/15/80	N1/2 L10 C6 Neelon 11-S Lot 1	53R-9005 Part 2	DP80-13 DP80-23	
81269	PA	easement-r		7/29/81	L4 C3 McKim	53R-9317 Pts. 2 & 3		Relates to Instr. #81270
81852	RA	easement-r		12/8/81	Part of L6 C3 City of Sudbury	53R-9392 Part 2 and 53R-9393 Parts 1-17 incl. and 19, 20 & 21	DP80-45	53R Plans att.
82636	RA	easement-r		6/29/82	53R-9549 Parts 5, 6, 13 and 14	53R-9549 Parts 5, 6, 13 and 14	DP81-27 CD81-47	53R Plan att.
82767	10849	Easement-r		1/7/50	L1 C4 McKim			
83261	RA	easement-r		12/3/82	53R-9549 Parts 11 and 12	53R-9549	DP81-27 CD81-47	Municipal Consent & Ref. Plan att.
83647	RA	easement-r		3/3/83	3-S Part of Lots 131 & 132	53R-9876 Parts 1 and 2	CD82-14	Ref. Plan att.
83768	RA	easement-r		4/8/83	53R-9881 Parts 4 and 6	53R-9881 Parts 4 and 6		Letter of Undertaking & Ref. Plan att. - relates to Instruments #22268 & #50735 - (MS#2 file)
83851 83912	106NWS RA	Easement-r easement-r		3/20/51 5/9/83	L1 C6 McKim 3-S Part of Lots 131 & 132	53R-9876 Part 3		Ref. Plan att.

SHEC REGISTERED EASEMENTS

Registered Number	Parcel	Class (Registered Unregistered)	Party	Registered Date	Legal Description	Plan	Sudbury Hydro File Number	Notes
83974	3186	Easement-r	[REDACTED]	3/30/51	L12 C6 Neelon			
85195	RA	easement-r	[REDACTED]	2/9/84	58-S Part of Lot 69	53R-10128 Part 23	CD83-30	Ref. Plan att.
85876	RA	easement-r	[REDACTED]	7/11/84	47-S Part of Block A	53R-10227 Part 1	CD83-26 WO#76-3486-01	Postponement of Charge Instr. #85988 registered 1984/08/02 - filed with Easement
86630	R.A.	easement-r	[REDACTED]	12/28/84	58-S Part of Lots 49, 50, 51 & 52 and 69	53R-10128 Parts 15, 16, 17, 18, & 23	CD83-30	Certificate of Consent - B221/84 - Ref. Plans att. Postponement of Charge/Instrs.#86987 and Instrument #86988
86987		easement-r	[REDACTED]	3/27/85	58-S	53R-10128	CD83-30	Relates to Instrument #86630
86988		easement-r	[REDACTED]	3/27/85	58-S	53R-10128	CD83-30	Relates to Instrument # 86630
87590	RA	easement-r exchange of lands	[REDACTED]	7/4/85	Part of Lots 459, 460, 461, and 462 20-S	53R-10493 Parts 2, 3, 4 and 7		Exchange of Lands - Ref. Plan att. Original Document in Commission Vault (Teresa).
89341	446 NWS	Easement-r	[REDACTED]	2/7/52	L10 C6 Neelon	204 6527		
89342	8931,605NWS	Easement-r	[REDACTED]	3/18/52	L11 C6 Neelon			
89343	6079	Easement-r	[REDACTED]	3/18/52	L12 C6 Neelon			
92453	RA	easement-r	[REDACTED]	6/5/87	20-S Part of Lots 444 to 450 incl. 490, 491 and 521 to 526 incl.	53R-11213 Parts 10-12, 14,15, 17, 21-24 incl.		
92664	RA	easement-r	[REDACTED]	6/30/87	5-S, Part of Lots 118 & 199 Block C	53R-11233 Part 2	DP87-27	Ref. Plan att.
94352	RA	easement-r	[REDACTED]	3/11/88	3-S part of Lot 48 Block B	53R-11500 Part 5		Ref. Plan att.
94518	RA	easement-r	[REDACTED]	4/11/88	78-S Part of Lot 39	53R-11180	86-08/ 9150-02, 86192-01	
94908	RA	easement-r	[REDACTED]	6/10/88	47-S Pt of Lane (now closed)	53R-11019 Pt 4	DP 88-23-B-41	

SHEC REGISTERED EASEMENTS

Registered Number	Parcel	Class (Registered Unregistered)	Party	Registered Date	Legal Description	Plan	Sudbury Hydro File Number	Notes
96075	RA	easement-r	[REDACTED]	11/10/88	78-S Pt L39 City of Sudbury	53R-11180	SD 86-08/ 9150-02, 86192-01	No Writs of Execution at time of registration
96366	RA	easement-r		12/16/88	3-S Pt L83 McKim Block B	53R-11829, 3-S	CD 88-89/ DP 88-23-B-44	Plan Attached
96704	15388	Easement-r		5/5/53	L6 C2 McKim			
98499	RA	easement-r		10/27/89	Part of L6 C3 Twp McKim	53R-12336 Parts 1,2, and 3	DP89-23-91	Ref. Plan att.
99001	RA	easement-r		1/5/90	Part of L6 C3	53R-12045 Parts 1, 2, 3, and 4	CD88-30 DP88-23-16	Ref. Plan att. - Relates to Instr. #099002
99002	RA	easement-r		1/5/90	Part of L6 C3	53R-12045 Part 5	CD88-30 DP88-23-16	Relates to Instr. #099001 - Part of Instrument #92478
99396	48NWS	Easement-r		8/25/53	L6 C2 McKim			
99937	15399	Easement-r		9/11/53	L6 C6 Broder			
99938		Easement-r			L6 C5 Broder			
99939	11691	Easement-r		9/16/53	L6 C6 Broder			
99940	12061	Easement-r		9/16/53	L6 C6 Broder			
99941	12334	Easement-r		9/16/53	L6 C6 Broder			
99942	19,312,721	Easement-r		8/16/53	L6 C6 Broder			
99943	12728	Easement-r		8/16/53	L6 C6 Broder			
99944	14329	Easement-r		8/16/53	L6 C6 Broder			
99945	11285	Easement-r		8/16/53	L6 C6 Broder			
99946	3987	Easement-r		8/16/53	L6 C6 Broder			
99947	11073	Easement-r		8/16/53	L6 C6 Broder			
99982	11156	Easement-r		9/17/53	L7 C1 McKim			
99983	56NWS	Easement-r		9/17/53	L7 C1 McKim			
100316	10317	Easement-r	10/2/53	L6 C1 McKim				
100448	9193	Easement-r	10/9/53	L6 C1 McKim				

SHEC REGISTERED EASEMENTS

Registered Number	Parcel	Class (Registered Unregistered)	Party	Registered Date	Legal Description	Plan	Sudbury Hydro File Number	Notes
100574	RA	easement-r	[REDACTED]	8/30/90	3-S Block A	53R-12918 Parts 2 & 3	CD90-96 DP90-23-109 #89630	Relates to Instr. #100576
100576	RA	easement-r		8/30/90	3-S Pt of Lot 116	53R-12918 Part 1	CD90-96 DP90-23-109 #89630	Relates to Instr. #100574
100611	8499	Easement-r		10/19/53	L6 C1 McKim			
100612	8704	Easement-r		10/19/53	L6 C1 McKim			
100613	12448	Easement-r		10/19/53	L6 C1 McKim			
100667	9204	Easement-r		11/5/53	L6 C1 McKim			
100986	10829	Easement-r		11/5/53	L6 C6 Broder			
101338	RA	easement-r		12/18/90	Part of Lane Allowance 57-S	57-S 53R-12903 Part 2	DP92-23-63	
101989	8458	Easement-r		1/4/54	L6 C1 McKim			
101990	17263	Easement-r		1/4/54	L6 C1 McKim			
101991	2342	Easement-r		1/4/54	L6 C6 Broder			
102010	15149	Easement-r		1/5/54	L6 and L7 C1 McKim			
102019	13017	Easement-r		1/6/54	L6 C1 McKim			
102021	5305	Easement-r		1/6/54	L12 C3 Neelon			
102034	15281	Easement-r		1/7/54	L6 and L7 C1 McKim			
102260	RA	easement-r		5/10/91	Dated 1909/07/20 Reg09/10/06 2-S Part of Wood St.	53R-13099 Being Pts 1, 2, & 3	DP 92-23-47	(Formerly William Street)
102814	RA	easement-r		7/19/91	L4 C3	53R-12546 Part 1 53R-13099 Parts 2, 3 and 5 2-S	CD90-125 DP90-23-156	Prev. Deed No. 101612
103209	RA	easement-r		9/12/91	4-S Part of Albinson St. (now closed)	4-S 53R-13457 Parts 1 and 2 and 8-S	LS91-04 DP91-23-08	Abutting Lot 72
103269		easement-r		9/12/91	4-S Pt of Albinson Street,	53R-13457 Pt 1 & 2	DP 91-23-08/ LS 91-04	Plan Attached
103548	8422	Easement-r		4/5/54	L12 C3 Neelon			
103549	8895	Easement-r	4/5/54	L12 C3 Neelon				
103555	RA	easement-r	10/30/91	Part of Lane Plan 4-S	53R-13671 Pts 1 & 2	DP 91-23-17 DP 90-27-A	Plan att.	
104177	RA	easement-r	2/20/92	8-S Part of Lot 260	53R-13758 Pt. 2 / 8-S	CD91-99 DP91-23-123	Last Deed No. 103272	

SHEC REGISTERED EASEMENTS

Registered Number	Parcel	Class (Registered Unregistered)	Party	Registered Date	Legal Description	Plan	Sudbury Hydro File Number	Notes
104532	RA	easement-r		4/14/92	45-S Part of Block A	53R-12592 Pt. 1 / 45-S	DP 88-50/ DP 90-23-26/ WO 88460	Signed by Rev. Angelo F. Caruso - Ref. Plan att.
104712	RA	easement-r		5/11/92	3-S Block A	53R-13877 Pts 1 - 7 3-S	CD89-29 DP91-73 DP92-23-21	Plan att.
104744	RA	easement-r		5/14/92	34-S Part of Cartier Ave (now closed)	53R-13947 Pts2 & 4 34-S	DP91-23-40 DP91-27'A'	Road/Lane Closure (RS) formerly Boulevard Jacques Cartier)
104761	RA	easement-r		5/15/92	Part of Lot 6 Conc 2 McKim	53R-13909 - 1-5, 7 & 10 and Parts 13 and 14	CD87-64 DP91-23-75 CD90-38 DP91-23-39	53R Plan att. to Instrument #733047
105191	RA	easement-r		7/17/92	4-S Part Lot 145	53R-13775 Part 2	CD 91-05/ DP 91-23-24	
105437	RA	easement-r		8/27/92	34-S Lot 243 Twp McKim	53R-14006 Part 1	ARN 53070100030040	DP92-23-12 #91250 Frank K
105574	RA	easement-r		9/16/92	53R-13909 Part 8	53R-13912 & 13	CD87-64 DP91-23-75 CD90-38	Plans att. Relates to Instr. #742841
105605	13018	Easement-r		7/6/54	L6 C1 McKim			
105719	RA	easement-r		10/5/92	58-S Pt. L50, 51, 60 & 61	53R-13000 Pts 7,8 & 13	CD83-30 DP90-23-149 84142	See Instr. No. 86630
105770	RA	easement-r		10/14/92	58-S Lot 117 Twp McKim	58-S	Energy Supply	
106128	RA	easement-r		12/10/92	78-S Pt of Lots 8 & 9 McKim	53R-13063 being Part 1	CD91-95 DP 91-23-120 WO-92116	Louie M.
106282	RA	easement-r		1/14/93	3-S Lts 213,214,215, BI A	3-S	CD92-31 DP92-23-100 #93166	Restricted to 200 Amps
106332	RA	easement-r		1/22/93	34-S L163, 162, 166-172	53R-14264 Pts 1 to 8 incl.	CD 91-111 DP 91-23-146	Plan att.
106493	RA	easement-r		2/17/93	53R-14343 Pts 2, 38 & 39 L6 C3 Twp McKim	53R-14343 Pts 2, 38 & 39		Plan att.

SHEC REGISTERED EASEMENTS

Registered Number	Parcel	Class (Registered Unregistered)	Party	Registered Date	Legal Description	Plan	Sudbury Hydro File Number	Notes
106592	RA	easement-r		3/5/93	12-S Part of Lot 94	53R-14164 Parts 1, 2 and 3	CD91-112 DP91- 23-143 #92167	Plant att. See#106593 & #106594
106844	RA	easement-r		4/30/93	L87,88 & 89 S/S of Cedar Bl A	2340 sq. ft	L13-93-107 #93153	Servicing Agrmt & to Grant E
106900	RA	easement-r		5/11/93	2-S L70-74, 79-84	2-S	CD86-28 DP90- 23-21 WO86264	
107371	RA	easement-r		8/27/93	1-S Part of Lot 4	53R-14536 Part 1	CD91-81 DP91- 23-115 #93217	Plan att.
107436	RA	easement-r		9/8/93	4-S Lot 104	4-S	CD91-54 DP91- 23-67	Deed 1909/11/26 reg 1909/12/13
107999	RA	easement-r		1/28/94	78-S Part of Lots 67 & 68	53R-14723 Part 1	L13-93-171 WO 93184-01	Ref. Plan att.
108235	RA	easement-r		3/25/94	30-S Part of a Lane	53R-14863 Pts 1,2 & 4		53R Plan att.
108340	8605	Easement-r		4/11/54	L57	M-99		
108341	7656	Easement-r		4/11/54	L53	M-99		
108342	7776	Easement-r		4/11/54	L52	M-99		
108343	8621	Easement-r		4/11/54	L49	M-99		
108344	8086	Easement-r		4/11/54	L48	M-99		
108345	8585	Easement-r		4/11/54	L46	M-99		
108564	14582	Easement-r		11/12/54	S1/2 L6 C3 McKim			
108565	14582	easement-r		11/12/54	LOT 46 & 33 CITY	M-361,M-206		
108566	13948	easement-r		11/12/54	LOT 40 CITY	M-206		
108567	7853	easement-r		11/12/54	LOT 56 CITY	M-99		
108568	8477	easement-r		11/12/54	LOT 54 CITY	M-99		
108569	7981	easement-r		11/12/54	LOT 51 CITY	M-99		
108570	13685	easement-r		11/12/54	LOT 37 CITY	M-206		
108988	13740	easement-r		12/3/54	LOT 39 CITY	M-206		
109110	7431	easement-r		12/9/54	LOT 55 CITY	M-99		
109111	8467	easement-r		12/9/54	LOT 44 CITY	M-99		

SHEC REGISTERED EASEMENTS

Registered Number	Parcel	Class (Registered Unregistered)	Party	Registered Date	Legal Description	Plan	Sudbury Hydro File Number	Notes
109156	RA	easement-r		11/24/94	78-S, Part of Lot 7 R.C.P.,	53R-15155 Part 1 Twp McKim	WF419-48 WF747 (X-Ref L13-94-345)	Ref. Plan att.
109253	13848	easement-r		12/15/54	LOT 36 CITY	M-206		
109255	RA	easement-r		12/23/94	31-S Lot 3 on S/S of Elm Street	31-S Lot 3 on S/S. of Elm Street	L13-93-69 WF895-001	See Instr. No. 109256 P/C.
109393	RA	easement-r		2/10/95	3-S Part of Lot 23 & Part of Lot 24, Block "C"	3-S	WF94-419-50 L13-93-178	Plan dated March 29, 1887 - Plan registered August 16, 1887.h
109755	7898	easement-r		1/13/55	LOT 47 CITY	M-99		
109916	RA	easement-r		7/6/95	78-S RCP Part of Lot 26	53R-15262 Part 2	CD90-34 DP91-23-10 WO91268	Two Postponemnts of Charge filed with this Instrument. P/C #109917 & P/C #109918 Municipal Consent att. Ref. Plan att.
110073	RA	easement-r		8/23/95	27-S	53R-15357 Designated as Part 3	DP90-23-112	53R Plan att.
110314	13805	easement-r		2/10/55	LOT 35 CITY	M-206		
110686	RA	easement-r		2/29/96	3-S Lot 67 and Part of Lot 66 53R-9393 Parts 9, 10 and 11	53R-14343 see doc. 53-14375 Part 2	CD90-77 DP90-23-88 WF1153	
110687 RS	RA	easement-r		2/29/96	Part of L6 C3 Twp McKim	53R-9393 Parts 9, 10 and 11 & 53R-14343 & 53R-14375	WF1153-002 / L13-93-210 / WO 93248	Ref. Plan att.
110744	7128	easement-r		3/8/55	LOT 33 CITY	M-99		
110745	13702	easement-r		3/8/55	LOT 38 CITY	M-206		
110810	RA	easement-r		4/16/96	4-S Lots 134, 135, 136	53R-13670 Parts 1, 3, and 5	CD91-24 DP91-23-33 WO 91196	Ref. Plan att. P/C No. 110811
110812	8141	easement-r		3/9/55	LOT 32 CITY	M-99		

SHEC REGISTERED EASEMENTS

Registered Number	Parcel	Class (Registered Unregistered)	Party	Registered Date	Legal Description	Plan	Sudbury Hydro File Number	Notes
111185	8651	easement-r		3/28/55	LOT 12 CON 3 NEELON			
111186	15835	easement-r		3/28/55	LOT 12 CON 3 NEELON			
111679	RA	easement-r		12/20/96	Part of Lot 57, Plan 4-S dated June 12, 1888	53R-15857 Parts 1 and 3 (Book No. 30)	WF895-168	53R-Plan att.
112395	9777	easement-r		5/16/55	LOT 6 CON 2 MCKIM			
112489	8424	easement-r		5/19/55	LOT 12 CON 3 NEELON			
112947	RA	easement-r		12/22/97	Part of the West Half of L7 C3 Twp Mckim	53R-12652 Part 2	CD89-33 DP89-23-45	Ref. Plan att.
113570	4325	easement-r		6/24/55	LOT 12 CON 3 NEELON			
113571	5305	easement-r		6/24/55	LOT 12 CON 3 NEELON			
113572	5305	easement-r		6/24/55	W1/2 LOT 12 CON 3 NEELON			
113753	RA	easement-r		9/9/98	Part of L4 C3 Twp McKim	53R-16285 Parts 1 and 3	WF20920-035	Ref. Plan att.
121473	8295	easement-r		4/19/56	LOT 12 CON 3 NEELON			
122871	20410 SES	easement-r		6/5/56	M-406 Part Lots 1 to 24 incl. Lots 26 to 45 incl. Lots 47 to 88 incl.	M-406		
129352	20379	easement-r		1/8/57	MCKIM	M-440		
132130	168 169 627 WNS	easement-r		5/8/57	LOT 2 & 3 CON 6 MCKIM	204 6578		
132131	168 169 627 WNS	easement-r		5/8/57	LOT 2 & 3 CON 6 MCKIM	M1044		
140560	22148	easement-r		8/7/58	LOT 44 MCKIM	M-391		
142912	22597SES	easement-r		6/27/58		M-487		
144964	23250	easement-r		7/22/58	M-511			Ref. Plan att.
174472	24824SES	easement-r		2/25/61	MCKIM	M-597		
182263	9815	easement-r		2/18/61	LOT 6 CON 1 MCKIM	204 9422		
183573	8592	Easement-r		2/5/62	McKim			

SHEC REGISTERED EASEMENTS

Registered Number	Parcel	Class (Registered Unregistered)	Party	Registered Date	Legal Description	Plan	Sudbury Hydro File Number	Notes
183611	20086	Easement-r		2/6/62	L43	M-361		
183612	20974	Easement-r		2/6/62	L48	M-361		
183613	24846	Easement-r		2/6/62	L7	M-361		
183614	22416	easement-r		2/6/62	LOT 8 TWP MCKIM	M-361		
183931	22148 SES	easement-r		2/16/62	SUDBURY			
184144	24876	easement-r		2/23/62	51/2 LOT 6 CON 3 MCKIM			
184145	24876	easement-r		2/23/62	LOT 46	M-361		
185600	27661	easement-r		4/2/62	LOT 6 & 27	M-487		
186173	28214 28380	easement-r		4/13/62	LOT 3 & 6 CON 2 MCKIM	M-636		
187300	22597	easement-r		5/16/62	LOT 24 & 27	M-487		
189482	28346	easement-r		7/6/62	M-649 M-903	M-649 M-903		Relates to Encroachment Agreement Instrument No. 0565389 (1985).
194351	13382SES	easement-r		5/16/62		204 6527		
205107	30278	easement-r		10/11/63	L11 C4 Neelon M-694	SR-569 SR-230 - 12 ft. & 6 ft. wide E. see plan.		See Instr. #290504
215858	11394	easement-r		9/25/64	L10 C6 Neelon	SR-391 Part 1		
239725	32469	easement-r		2/28/67	M-694 Pt L22, 23,24,25,and 26	SR-1284 Parts30 to 39 incl. And Parts 1 and 28		
248990	32949	easement-r		11/10/67		SR-1520 Part 2		Instr. #186173 E.
252258	32949	easement-r		3/7/68	M-876 Lot 6	SR-1520 Part 1 and Part 3		Relates to Instr. #248990
253340	99	easement-r		4/11/68	SR-1625	M-28		Relates to Instr. #253340
253341	3099	easement-r		4/11/68	M-28	SR-1625		
275574	35010	easement-r		10/10/69	M-902 Lots 1 to 11 incl. Blocks A,B,C, Lots 22-56	SR-2978		Bell Canada Easement
278381	16748	easement-r		12/17/69	Pt L8 C1 Twp McKim	SR-3007		

SHEC REGISTERED EASEMENTS

Registered Number	Parcel	Class (Registered Unregistered)	Party	Registered Date	Legal Description	Plan	Sudbury Hydro File Number	Notes
278524	31289 29943	easement-r	[REDACTED]	12/31/69	NEELON	SR-2877 SES		
284838	31756	easement-r		6/16/70				
286649	31756	easement-r		7/23/70				
290504	34329'A'	easement-r		10/14/70	M-929 Lots 1 to 52 incl. Twp Neelon	SR-3595 - 10 ft. easement see plan (5 ft. on either side of some of lot line)	DP70-26	See Instr. #205107 E.
296632	36175'A"	easement-r			M-921	53R-3825		Relates to Instrument #333943
308696		easement-r		7/29/71		M935 53R-3771		
309709	262NWS,573NWS ,577NWS	Easement-r		3/12/37	W1/2 L4 C5 McKim			
310594		easement-r		11/1/71	LOT 8 CON 2 MCKIM			
311548	36216	easement-r joint-use		11/18/71	M-937 Block A	53R-3799	DP83-23 DP69-69	
311768	36549 (31289)	easement-r		11/22/71	M-699 Parts of Lots 28 and 39	53R-3913 Parts 2 and 3		Ref. Plan att.
312379	30500	easement-r		12/2/71	M-499 Lot 3	53R-3821 Parts 1 and 2		Subject to Easement #143166 and Ref. Plan att.
314202	29943 31289	easement-r		1/6/72	M-669 Part of Lot 16 and 54	53R-3913 Parts 1 and 5		Ref. Plan in file with E.#311768
314571	33741	easement-r		1/3/72	M-939 Part of Lots 1 to 67 incl.	53R-4058 Parts 1 to 67 incl.		Ref. Plan att.
315231	36728	easement-r		12/29/71	M-669 Part Lot 55	53R-3913 Part 4		Ref. Plan att.

SHEC REGISTERED EASEMENTS

Registered Number	Parcel	Class (Registered Unregistered)	Party	Registered Date	Legal Description	Plan	Sudbury Hydro File Number	Notes
321633		easement-r		6/14/72	M-946 Part Lot 1, 2,3,4,5,6,7,8,9,10,11,12,13+	53R-4196 Parts 1,2,3,4,5,6,7,8,9,10 ,11,12,13+	DP71-10	Ref. Plans att. - see plans for entire subdivision Joint Easement
322413	8596	easement-r		6/26/72	L8 C2 Twp McKim	53R-4480 Part 1		Transmission Line E. incl. 7 Poles, 2 Anchors - Ref. Plan att.
322414	29690, 28303	easement-r		6/26/72	Pt L9 C2 Twp McKim	53R-4462 Parts 1 and 2		By-Law #72-97 - Ref. Plan att.
329168	33217	easement-r		10/5/72	M-879 Parts of Lot 5 and Block O	53R-4505 Parts 2,3,4 and 5 incl.		4kV u/g feeder from Centennial to Lorne and relates to Agreement Instr. #0329167
334407	38016	easement-r		1/8/73	M-961 Parts 1-15 incl.	53R-4786 Parts 1A to 15A incl.	DP72-51 SD73-1	
334443	37944 36327	easement-r		1/9/73	M-921 Part of Lots 31, 32, 33, 34, 35	53R-4676 Part 1, 2, 3, 4, 5 6, 6A	DP70-63	
334801	9427 28989 24832	easement-r		1/16/73	M-100 Lots 87 & 88, M-539 Bl. I, M-539 Bl. B, 53R- 4647	M-100 Lots 87 & 88, M-539 Bl. I, M- 539 Bl. B. 53R- 4647		Transmission Line Easement
351236	38417	easement-r		11/12/73	M-966 Lots 1-17 incl. 19, 20,22	53R-5076		Relates to E. Instr. #512696
352000	12123	easement-r		11/28/73	M-997 Parts of Block F	53R-5237 Parts 1- 12 incl.		
353965	37564	easement-r		1/15/74	P-2976-79 Parts 4,6,10,12,14,17	53R-5036	CD 79-08	44 kV Line - Long Lake Rd & Regent St. Relates to Instrument #465181
358075	39064	easement-r		4/22/74	M-999	53R-5369 Part of Lots 1-35 incl.	SD 73-24 DP 85- 23	Hold Harmless Letter #1741 Lamothe St. re Lot 23 Plan M-999 "encroachment of storage shed on Hydro Easement. Letter dated 1985-09-23 and signed by owner. Relates to Instr. 393234.

SHEC REGISTERED EASEMENTS

Registered Number	Parcel	Class (Registered Unregistered)	Party	Registered Date	Legal Description	Plan	Sudbury Hydro File Number	Notes
361331	39147	easement-r		6/25/74	M-1003 L10 C3 Twp Neelon	53R-5425	SD 73-15	See 53R- plan for Parts
363167		easement-r		7/9/74	M-1005 multi lotsM-1005 multi lots	53R-5476 see plan for parts		ref. Plan att.
365957	16869	easement-r		9/25/74	L4 C5 McKim	53R-5440 Parts 1 and 2	DP 74-14	Relates to Instr. # 0365956 and By-Law 74-103
365984	34825	easement-r			M-996 Lots 1 to 21 inclusive L11 C3 Neelon	53R-5392 Parts 1 to 21 inclusive	SD 73-33	
366710		easement-r		10/9/74	M-1012 Lots 1-16 incl. 18-20, 22-28, Bl. A	53R-5568 Parts multi	SD 74-01	
367113	29735	easement-r		10/18/74	M-1014	53R-5584	SD73-07	Ref. Plan att. Relates to Instr. #455125.
370923	39529	easement-r		1/8/75	M-1015	53R-5686	SD 73-4	
370923	formerly 39529 SES	easement-r		1/8/75	M-1015	53R-5686	SD 73-04	Three Party Easement - Krampton / Bell and Sudbury Hydro
378322	37066	easement-r		1/10/75	M-1020	53R-5854		Ref. Plan att.
380504	39837	easement-r		7/11/75	M-1021	53R-5907	SD 73-14	relates to Instr. #0443748 - ref, Plan att.
380504	39837	easement-r		7/11/75	M-1021	53R-5907	SD75-02	Ref. Plan att.
380513	39840	easement-r		7/11/75	M-1022	53R-5908	SD 73-14	Ref. Plan att.
383895	40258	easement-r		8/20/75	M-1028 Lots 1-18 incl. Block A, L6 C2 McKim	53R-6008	SD 73-17	Ref. Plan att.
387393	39837	easement-r		10/28/75	M-1021 Lots 77, 78 and 123	53R-5907 Parts 77B, 78B and 123B	SD 73-14	ref, Plan with Instr. #0380504
387614	39839	easement-r		10/30/75	M-1021, Part of Block A	53R-5907 Parts A, A2, A3 and A4.	SD 73-14	ref. Plan with Instr. #0380504

SHEC REGISTERED EASEMENTS

Registered Number	Parcel	Class (Registered Unregistered)	Party	Registered Date	Legal Description	Plan	Sudbury Hydro File Number	Notes
388588		easement-r		11/12/75	M-1036 Part of Lots 1-43 incl. Blocks A & B	53R-6177 for Parts see Plan	SD 73-19	
391499	41385	easement-r		12/16/75	M-999 Part of Lot 3	53R-5369 Parts 3c and 3b		
391856		easement-r		12/18/75	M-999 Part of Lot 4	53R-5369 Parts 4B and 4C		
392851	42049	easement-r		1/6/76	L6 C2 McKim	53R-4994 Parts 1 and 2		Ref. Plan att.
393234	41396, 41397, 41398, 41399, 41400	easement-r		1/15/76	M-999 Part of Lots 19, 20, 21, 22 and 23	53R-6273 Parts 1, 2,3, 4, 5, and 6.	SD73-24	Encroachment of Storage Shed on Hydro E. Lot 23 Plan M-999- #1741 Lamothe St. Ref. Plan att.,
404382		easement-r		8/4/76	M-1044 M-1045	53R-6621 53R-6622	SD 73-27 WF88659	Ref. Plans att. Relates to Encroachment Agreement Instrument #0482501.
410787	42715	easement-r			M-921 Part of Lot 43	53R-6799 Part 1	SD 74-01	Ref. Plan att.
410788	42716 42717 42718 42719 42720 42721 42722 42723	easement-r		11/17/76	M-921	53R-6849, 53R-6850, 53R-6851, 53R-6852, 53R-6853	SD 74-01	Ref. Plans att.
410788	42724 42725 42726 42727 42728 42729 42730 42731	easement-r		11/17/76	M-921	53R-6849, - 6850, - 6851, -6852, -6853	SD 74-01	Ref. Plans att.
410788	42732 42733	easement-r		11/17/76	M-921	53R-6849, -6850, -6851, -6852, 6853.	SD 74-01	Ref. Plans att.
414680	40323	easement-r		2/2/77	M-999 Part of Lot 13	53R-6954 Parts 5, 8, 9 and 10.	SD 73-24	
421793	38908	easement-r		6/10/77	M-1055 L10 C3 & L11 C3 Twp Neelon	53R-7240	SD76-01	Relates to Instrument #499205.
422613	11994	easement-r		6/21/77	L3 C6 Twp McKim	53R-6822 Parts 1 & 2, 53R-7201 Parts 1 to 6 incl.	SD 76-09	Relates to E. Instr. #321633, #378322 and #404382. Ref. Plans att.

SHEC REGISTERED EASEMENTS

Registered Number	Parcel	Class (Registered Unregistered)	Party	Registered Date	Legal Description	Plan	Sudbury Hydro File Number	Notes
424293	43730	easement-r		7/13/77	M-1056 L3 C6 McKim	53R-7326 Parts 1, 1B, 2 to 16 incl. And 16B, Parts B & C		Ref. Plan att.
431067	40078	easement-r		10/13/77	M-998 Lot 119	53R-7051 Part 5	SD 73-30	Moonglo Subdivision Ref. Plan att. Relates to Easement Instr. #0431416.
431416	40004, 40072, 40083, 40089, 43206	easement-r		10/18/77	M-998 Part of Lots 49, 113, 124, 130, Block A	53R-7051 Parts 1,2,3,4,6,7,8,	SD 73-30	relates to E. Instr. #0431067
432791	43976	easement-r		11/7/77	M-1061	53R-7562	SD73-09	
436671	31417 31514 39414	easement-r		1/17/78	M-1014, M-780, M-789,	53R-7662 Parts 1 to 7 incl.	DP 77-31	Ref. Plan att.
448640	34292	easement-r		8/22/78	Plan D-233 Units 6 and 7	53R-8070 Parts 1,2 and 3.	CD77-34	Ref. Plan att.
453425	36327	easement-r		11/10/78	M-921 Part of Lots 37 and 38	53R-7863 Parts 2,4,6,8,10,12,14,16 ,18	SD78-04	Ref. Plan att.
454736	320	easement-r		12/6/78	L11 C5 Neelon	53R-7413 Parts 3 and 4	SD78-06	Ref. Plan att.
454736	320 SES	easement-r		12/6/78	L11 C5 Twp Neelon	53R-7413 Parts 3 and 4	SD78-06	#772252 Ontario Inc. / Gravelle Holdings Inc. Rerence Plan att.
456918	39576, 34958	easement-r		1/26/79	L5 C4 McKim	53R-6396 Parts 1 to 7 incl.	CD73-23	Ref. Plan att.
465181	39000, 39445, 44730, 37564	easement-r		7/9/79	Parts of L6 C1 City of Sudbury	P-2976-79 Parts 4, 6, 10, 12, 14 & 17 53R-5036	CD79-08 DP79-23	Relocation of 44kV L.T. Line
470736	13017	easement-r		10/3/79	L6 C1 McKim	53R-8426, Parts 2, 4, and 5,	CD79-06	Ref. Plan att. Relates to Instr. 477229
470885	45261	easement-r		10/5/79	M-1090 Lots 2 to 13 incl. L6 C1 McKim	53R-8633 Parts 1 to 13 incl.		
473123	45242	easement-r		11/15/79	M-879 Lot 6	53R-8434 Parts 5, 9, 10 and 11.	CD79-14	Ref. Plan att. Relates to E. Instr. #0475489

SHEC REGISTERED EASEMENTS

Registered Number	Parcel	Class (Registered Unregistered)	Party	Registered Date	Legal Description	Plan	Sudbury Hydro File Number	Notes
473128	45242	easement-r		11/15/79				Relates to E. Instrument #473123 and filed.
473242	21659	easement-r		11/16/79	L12 C5 Neelon	53R-8576 Part 1	CD79-17	Relates to Encroachment Agreement Instrument No. 473479.
473367	19664	easement-r		11/21/79	M-1092	53R-8707	SD76-07	Ref. Plan att. Relates to E. Instrument #598323
475489	43390	easement-r		1/17/80	M-879 Part of Lot 6	53R-7434 Part 13	CD79-14	See ref. Plan with E. Instr. #0473123
475490	43390	easement-r		1/17/80	M-879 Part of Lot 6	53R-8434 Part 13		Relates to E. Instrument #475489.
475647	17709	easement-r		1/22/80	Part of L4C5 Twp McKim	53R-8653 Parts 1, 2, 3, 4, 5, and 6.	CD77-52 DP79-23	Taxation Data Centre - Ref. Plan att.
478399	43904	easement-r		4/9/80	M-1059 Part Lots 1,2,3,4,5,6, and 7	53R-7539 Parts 1-A, 2-A, 3-A, 3-B, 4-A, 4-B, 5-A, 6-A & 7-A.	SD75-05	Ref. Plan att.
478602	642 SES	easement-r		4/16/80	38-S Part of Lots 7, 9 and 8	53R-8558 Part 1	CD77-51	Postponement of Charge Instrument #482090, July 10, 1980 - in conjunction with Instrument No. 79224 R.A. - Provincial Building
479193	44840	easement-r		5/1/80	Part L11 C5 Neelon	53R-8520 Part 2	SD78-06	Ref. Plan att.
479194	44840	easement-r		5/1/80	Part of L11 C5 Neelon	53R-8520 Part 1	SD78-06	Ref. Plan att.
479195	44841	easement-r		5/1/80	L11 C5 Neelon	53R-8520 Part 3	SD78-06	Ref. Plan att.
479704	45503	easement-r		5/14/80	M-1101 Lots 1 to 42 incl. & Part of Blocks 42 & 44	53R-8912	SD77-07	See encl. Ref. Plan for parts.

SHEC REGISTERED EASEMENTS

Registered Number	Parcel	Class (Registered Unregistered)	Party	Registered Date	Legal Description	Plan	Sudbury Hydro File Number	Notes
480804	25702	easement-r		6/11/80	M-440 Block B	53R-8773 Parts 2, 3, 6, 8 and 9, 53R-8935 Parts 1 and 2.	SD79-06	Ref. Plans att.
481191	325	easement-r		6/18/80	L11 C5 Neelon	53R-8743 Parts 2, 3 and 4.	CD78-43	Ref. Plan att.
482090	642	easement-r		7/10/80	3-S Lots 63 and 64 noth side of Larch in Block A		CD77-51	Relates to and is filed with E. Instrument No.0478602.
485786	45650	easement-r		6/12/89	M-1112 Lots 1 to 13 incl. McKim	53R-9058	L13-93-259 LS8979 / SD79-04	Ref. Plan att.
488448	649 12038	easement-r		11/14/80	L12 C5 Neelon	53R-8907 Pts 1 & 2	CD79-34	Plan att. Relates to Instrument #0487494.
488449	12038	easement-r		11/14/80	L12 C5 Neelon	53R-8907 Pts 1 & 2	CD79-34	Relates to E. Instr. #0488448.
488653	Leasehold 649	easement-r		11/19/80	L12 C5 Neelon		CD79-34	Relates to E. Instr. #0488448
490014	649	easement-r		12/16/80	L12 C5 Neelon	53R-9133 Pts 1,2, & 3	CD79-34 CB D2	Plan att.
490015	12038	easement-r		12/16/80	L12 C5 Neelon	53R-9133 Pts 1,2 & 3	CD 79-23 WF895-105 WF95-1080	
490220	M-1078-1to 10 & Block B	easement-r		12/22/80	M-1078 Block B & M	53R-8227	SD73-40	Ref. Plans att.
490304	Leasehold 649	easement-r		12/23/80			CD79-34	Relates to Easement Instr. #490014.
491091	M-1078-1 to M-1078-10 incl.	easement-r		1/20/81	M-1078		SD73-40	Relates to Easement Instr.#490220.
491339	38595	easement-r		1/28/81	L11 C5 Neelon	53R-9042 Pts 1 & 2 53R-5077 53R-5180	CD79-27	Ref. Plans att. Relates to E. Instr. #491340
491340	38880 'A' 38595	easement-r		1/28/81	L11 C5 Neelon	53R-9042 Pts 3 4 & 5	CD79-27	
496617	33898	easement-r		6/11/81	M-359 L1 Neelon	53R-9120 Pt 1	CD79-34	Plan att.

SHEC REGISTERED EASEMENTS

Registered Number	Parcel	Class (Registered Unregistered)	Party	Registered Date	Legal Description	Plan	Sudbury Hydro File Number	Notes
499206	38841	easement-r		8/12/81	L11 C3 Neelon	53R-9312 Pts 2,4,6,13,14, 15 & 16	SD89-06	Ref. Plan att.
499207	38841	easement-r		8/12/81	L11 C3 Neelon	53R-9313	SD89-06	Relates to Instrument No.499205 and Easement Instrument No. 499206 .
500296	24824	easement-r		9/10/81	Lots 63 & 64 N/S of Larch	M-597 53R-9327 Block A		
508146	7846, 10654	easement-r		5/12/82	L6 C1 McKim	53R-9474 Parts 1 and 2	CD73-07	Plan att.
508257	43390	easement-r		5/14/82	M-879 L6	53R-9407 53R-9589	CD79-14 CD82-11	See Instrument #772702 Load Restriction
508258	43390	easement-r		5/14/82				Relates to E. Instrument #0508257.
508259	43390	easement-r						Relates to E. Instrument #508257.
512696	38417	easement-r		9/13/82	M-966 Pts of Lots 1 to 22 Block A	53R-5076	SD73-08 DP82-23	Plan att. - Relates to E. Instr. #351236
521791	12705 (46363 SES)	easement-r		5/11/83	L6 C1 McKim	53R-9824 Pts 4 & 5	CD82-35	
521794	46363, 12705	easement-r		5/11/83	L6 C1 McKim	53R-9824 Pts 6, 10 & 12		Plan att. B35/83 B130/82
522092	46363	easement-r		5/18/83	L6 C1 McKim	53R-9824		Relates to Easement Instr. #0521794
522537	12705	easement-r		5/31/83	L6 C1 McKim			Relates to Easement Instr. #0521791.
523213	26765 SES	easement-r		5/13/83	L2 C2 McKim	53R-9919 Rt 1	DP82-41	Plan att. Relates to Easement Instr.#523905.
523905	2086, 4647 SES	easement-r		5/27/83	L2 C2 McKim	53R-9919 Pts 2,3,4, & 5	DP82-41	Plan att. Relates to E. Instr. #523213.
526347	46022 SES	easement-r		5/12/83	M-998	53R-9982 Parts 1 to 9 incl.	SD81-08	Plan att. B97/81 to B105/81
533287	21666 SES	easement-r		7/16/84	L7 & 8 C5 Dill	53R-10075	DP83-23	Plan att. - Exhibit B

SHEC REGISTERED EASEMENTS

Registered Number	Parcel	Class (Registered Unregistered)	Party	Registered Date	Legal Description	Plan	Sudbury Hydro File Number	Notes
533406	13634, 14964, 36228, 14132, 30695	easement-r		1/19/84	L3 C5 McKim M-194 Lot 72	53R-10076 Pts 1 & 2	DP83-38	Plan att. Relates to Instr. #533407, #534256, and #534562.
533406	13634	easement-r		6/12/84				Relates to Easement Instrument #0533406.
533407	14132	easement-r		1/19/84	Pt 5	53R-10076 & M-194	DP83-38	Relates to E. Instr. #533407, #534256, #534562.
534255	26915, 15137, 38495, 30020, 36663, 322991	easement-r		2/13/84	Part of Lot 27 on M-208 & M-170 Part of Lots 1, 8 and 9	53R-10077 Pt 3	DP83-38	Plan att.
534256	36228	easement-r		2/13/84	Pt Lot 108 M-194	53R-10076 Pt. 4	DP83-38	See Ref. Plan att. to #0534255
534257	30020	easement-r		2/13/84	Pt L9 M-170	53R-10077 Pts 5,6 & 7	DP83-38	Ref. Plan with E. Instr. #0534355
534561	38495	easement-r		2/22/84	Pt L8 M-170	53R-10077 Pt 4	DP83-38	Ref. Plan with E. Instrument #0534255
534562	14964	easement-r		2/22/84	Pt L73 M-194	53R-10076 Pt 3	DP83-38	Ref. Plan att. To E. Instrument #0534255.
534703	15137	easement-r		2/27/84	M-208 Part of Lot 27 and Part Lot 1 of M-170	53R-10077 Pt. 1 & 2	DP83-38	Ref. Plan att.
535076	36663	easement-r		7/7/84	Pt. L9 M-170	53R-10077 Pt. 8	DP83-38	Ref. Plan with E. Instrument #0534255
535194	44478	easement-r		7/12/84	M-440 L31-40 Pts 27-45	53R-9706	SD81-05	Relates to Instrument No.0519200.
535194	44478	easement-r		7/12/84	M-440 Parts of Lots 31 to 40 incl. & part of lane(closed)betw. Lots 34-35	53R-9706 Parts 27 to 45 incl.	SD81-05	
535509	34292	easement-r		7/31/84	L5 C4 McKim (Unit 7, Plan D-233)	53R-10158 Pt 3	CD83-26 / WO 3486-01	Ref. Plan att.
536120	30695	easement-r		7/4/84	L3 C5 McKim M-193	53R-10076 Part 6	DP83-38	Ref. Plan att.
537336	46611	easement-r		7/2/84	L8 C3 McKim M-239 Bl. A	53R-9543 Parts 2 and 3.	DP84-27	

SHEC REGISTERED EASEMENTS

Registered Number	Parcel	Class (Registered Unregistered)	Party	Registered Date	Legal Description	Plan	Sudbury Hydro File Number	Notes
537711	34958	easement-r		5/11/84	Part L5 C4 McKim Plan D-132	53R-10025 Pts. 1,2,4,5,6, & 7	CD81-47 B25/84	Ref. Plan att.
539132	53M-1151	easement-r		6/8/84	L4 C1 McKim 53M-1151	53R-10231 Parts 15, 35, 47,	SD79-07 WO#9152-1481-01	Ref. Plans att.
539280	13634	easement-r		6/12/84	M-194	53R-10076		Relates to E. Instr. #533406.
539281	36228	easement-r		6/12/84	M-194 Part Lot 108	53R-10076 Part 4		Relates to E. Instr. #534256
539283	30695	easement-r		6/12/84	M-194	53R-10076 Part 6		Relates to E. Instr. #536120 - Ref. Plan att.
539284	14964	easement-r		6/12/84		53R-10077 Part 3		Relates to E. Instr. #0534562.
539285	14964	easement-r		6/12/84		53R-10077 Part3		Relates to E. Instr. #0534562.
539286	38495	easement-r		6/12/84		53R-10077 Part 4		Relates to E. Instr. #0534561
539290	15137	easement-r		6/12/84		53R-10077 Parts 1 and 2		Relates to E. Instr. #0534703.
539291	15137	easement-r		6/12/84		53R-10077.Parts 1 and 2		Relates to E. Instr. #0534703.
539344	26915	easement-r		6/13/84		53R-10077 Part 3		Relates to E. Instrument #534255.
539350	46677	easement-r		6/13/84	Pt Block A, M-1005 Neelon	53R-10209 Parts 8 and 9	SD83-04 / 84-4-A Plan att	Ref. Plan att.

SHEC REGISTERED EASEMENTS

Registered Number	Parcel	Class (Registered Unregistered)	Party	Registered Date	Legal Description	Plan	Sudbury Hydro File Number	Notes
539411	27218	easement-r		6/14/84	Pt L15 M-355	53R-10213 Pt1	WO71-4129-01	Ref. Plan att.
539533	22949	easement-r		6/15/84	M-361 Part Lots 3 and 4 McKim	53R-10072 Pt 1, 2 and 3		Ref. Plan att. - Letter of encroachment Parcel 47635 SES Lot 4, M-361.
539596	30695	easement-r		6/18/84	M-194	53R-10076		Relates to E. Instr. #0536120.
539878	46676	easement-r		6/25/84	Block B M-1005 Block F	53R-10206 53R- 10207	SD83-04	Ref. Plans att. Relates to U/G Distr.#540147.
540733	27218	easement-r		7/9/84	M-355 Lot 15	53R-102103	WO71-4129-01	Relates to E. Instr. #0539411.
541992	27218	easement-r		8/3/84				Relates to E. Instr. #539411
542067	15137	easement-r		8/7/84			DP83-38 WO61- 3137-01	Relates to E. Instr. #0534703.
542339	34958	easement-r		8/14/84		53R-10025		Relates to E. Instr. #0537711.
544808	38351	easement-r		10/5/84	Part L9 C2 Broder	53R-9249 53R- 10224		Relates to Ontario Hydro Easement dated April 28, 1949, transferor Johann Evert Alho and Mary Alho - transmission line - 6 poles, 2 anchors
545075	28530	easement-r		10/15/84	L7 C1 McKim	53R-10254 Parts 2,4,6,8,10,12 and 14.	SD84-04	Ref. Plan att. - Relates to Instruments #0688441, #0688442, #0541962.

SHEC REGISTERED EASEMENTS

Registered Number	Parcel	Class (Registered Unregistered)	Party	Registered Date	Legal Description	Plan	Sudbury Hydro File Number	Notes
545198	46761	easement-r		10/17/84	L11 C3 Neelon	53R-10331 Parts 2, 3, 4, 5, 6 and 7.		Ref. Plan att. - Relates to Instruments No.0792121, #0817364, #863480, #863481.
549264	12207, 46849	easement-r		1/30/85	L5 C1 & C2 McKim	53R-10143		
551404	36217	easement-r		3/18/85	M-937 Block A	53R-10424 Parts 1,2,3,4incl.		53R Plan att.
555018	15219	easement-r		5/31/85	M-196 Part Lot 30	53R-10505 Part 3	WO#9150-02-85278-01	Sketch att.
558470	50 SES	easement-r		7/26/85	Part of L5 C2 Twp of McKim	53R-10143 Part 22	DP83-23 WO101-3255-01	Municipal Consent granted under "B119/85" and dated July 25th, 1985. Ref. Plan att.
558478	47067	easement-r		7/26/85	M-47 - Closed Laneway shown on Plan	53R-5319 Part 1	DP85-27 DPp85-23 WO71-5251-01	By-Law 85-122 (Stop-up and close an unopened lane allowance - described as lying between Lot 14 Plan M-47 and Parcel 12058 SES adjacent to Ramsey Lake Road)
560240	36175"A"	easement-r			M-921 Block C		DP70-63 SD74-01 WO#9152-5167-01	
561849	17943	easement-r		6/30/85	L5 C6 Broder	53R-10594 Part 2		Ref. Plan att.
566613	46966 SES	easement-r		11/4/85	Pts. Lot 1, C5, Twp of McKim, designated as Pts 1,2,3,4,5,6, Plan 53R-10533	53R-10533 Parts 1 to 6 incl.		Ref. Plan att. - Relates to E. Instr. #0077977 (Transmission Line).
568045	47110	easement-r		11/27/85	M-47 parts of closed laneway McKim	53R-10658 Parts 3 and 4		Ref. Plan att.
568045	47110	easement-r		11/27/85	parts of closed laneway on Plan M-47, Twp. of McKim	53R-10658 Parts 3 and 4		Ref. Plan att.

SHEC REGISTERED EASEMENTS

Registered Number	Parcel	Class (Registered Unregistered)	Party	Registered Date	Legal Description	Plan	Sudbury Hydro File Number	Notes
569057	6486	easement-r		12/13/85	Pts of east half of L5, C6, Twp of Broder	53R-10624 Pts 1,2,3,4,5,7,8,9,10,11, 12,13,14,15 & 16		Ref. Plan att. - Relates to Instr. #0576102.
569567	40097, 40098, 40099, 40100, 40235, 40236	easement-r		12/24/85	pts lts 137, 138, 139, 140, 256, 277, Plan M-998	M-998, 53R-10610	SD85-05	Ref. Plan att. Caution - re: lot 137 M-998
572598	43601 40665 40666 40667 40668	easement-r		2/24/86	Lot 12, 13, 14, 15, M-1023	M-1023		
572598	43601 40661 40662 40663 40664	easement-r		2/24/86	Lot 8, 9, 10, 11 M-1023	M-1023		
572598	43601 40761 40762 40763 40764 40765	easement-r		2/24/86	M-1023 Lots 108, 109, 110, 111, 112	M-1023	L02 Inco Cop 01	
572598	43601 40540 40541 40542 40547 40548	easement-r		2/24/86	M-1024 Lots 92, 93, 94, 99, 100		L02 Inco Cop 02	
572598	43601 40838 40839 40840 40841 40842	easement-r		2/24/86	M-1023 Lots 185, 186, 187, 188, 189	M-1023	L02 Inco Cop 01	
572598	43601 40843 40846 40847 40849 40850	easement-r		2/24/86	M-1023 Lots 190, 193, 194, 196, 197	M-1023	L02 Inco Cop 01	
572598	43601 40851 40852 40853 40854 40855	easement-r		2/24/86	M-1023 Lots 198, 199, 200 201, 202	M-1023	L02 Inco Cop 01	
572598	43601 40856 40857 40858	easement-r		2/24/86	M-1023 Lots 203, 204, 205	M-1023	L02 Inco Cop 01	
572598	43601 40471 40472 43272 40473 40474	easement-r		2/24/86	M-1024 Lots 22, 23, 24, 25, 26	M-1024	L02 Inco Cop 02	
572598	43601 40475 40476 40477 40478 40479	easement-r		2/24/86	M-1024 Lots 27, 28, 29, 30, 31	M-1024	L02 Inco Cop 02	

SHEC REGISTERED EASEMENTS

Registered Number	Parcel	Class (Registered Unregistered)	Party	Registered Date	Legal Description	Plan	Sudbury Hydro File Number	Notes
572598	43601 40480 40481 40482 40495 40496	easement-r		2/24/86	M-1024 Lots 32, 33, 34, 47, 48		L02 Inco Cop 02	
572598	43601 41003 41004 41005 41006 41007	easement-r		2/24/86	M-1026 Lots 11, 12, 13, 14, 15		L02 Inco Cop 04	
572598	43601 40535 40536 40537 40538 40539	easement-r		2/24/86	M-1024 Lots 87, 88, 89, 90, 91		L02 Inco Cop 02	
572598	43601 41020 41021 41022 41023 44041	easement-r		2/24/86	M-1026 Lots 31, 32, 33, 34, 37		L02 Inco Cop 04	
572598	43601 40549 40550 40551 40555 40556	easement-r		2/24/86	M-1024 Lots 101,102, 103, 107,		L02 Inco Cop 02	
572598	43601 40562 40563 40564 40565 40566	easement-r		2/24/86	M-1024 Lots 114, 115, 116, 117, 118		L02 Inco Cop 02	
572598	43601 40567 40568 40569 40570 40571	easement-r		2/24/86	M-1024 Lots 119, 120, 121, 122, 123		L02 Inco Cop 02	
572598	43601 40572 40573 40574 40575 40576	easement-r		2/24/86	M-1024 Lots 124, 125, 126, 127, 128		L02 Inco Cop 02	
572598	43601 40577 40578 40579 40580 40581	easement-r		2/24/86	M-1024 Lots 129, 130, 131, 132, 133		L02 Inco Cop 02	
572598	43601 40582 40583 40584 40587 40588	easement-r		2/24/86	M-1024 Lots 134, 135, 136, 139, 140		L02 Inco Cop 02	
572598	43601 40609 40610 40611 40612 40613 40614	easement-r		2/24/86	M-1024 Lots 161, 162, 163, 164, 165, 166		L02 Inco Cop 02	
572598	43601 40843 40846 40847 40849 40850	easement-r		2/24/86	M-1023 Lots 190, 193, 194, 196, 197	M-1023	L02 Inco Cop 01	

SHEC REGISTERED EASEMENTS

Registered Number	Parcel	Class (Registered Unregistered)	Party	Registered Date	Legal Description	Plan	Sudbury Hydro File Number	Notes
572598	43601 40497 40531 40532 40533 40534	easement-r		2/24/86	M-1024 Lots 49, 86, 84, 85, 86		L02 Inco Cop 02	
572598	43601 40706 40707 40708 40709 40711 40712	easement-r		2/24/86	M-1023 Lots 53, 54, 55, 56, 58, 59	M-1023	L02 Inco Cop 01	
572598	43601 40851 40852 40853 40854	easement-r		2/24/86	M-1023 Lots 198, 199, 200, 201	M-1023	L02 Inco Cop 01	
572598	43601 40855 40856 40857 40858	easement-r		2/24/86	M-1023 Lots 202, 203, 204, 205	M-1023	L02 Inco Cop 01	
572598	43601 40656 40658 40659 40660 40661	easement-r		2/24/86	M-1023 Lots 3, 5, 6, 7, 8,	M-1023	L02 Inco Cop 01	
572598	43601 40662 40663 40664 40665 40666 40667	easement-r		2/24/86	M-1023 Lots 9, 10, 11, 12, 13, 14	M-1023	L02 Inco Cop 01	
572598	43601 40668 40669 40670 40671 40672	easement-r		2/24/86	M-1023 Lots 15, 16, 17, 18, 19	M-1023	L02 Inco Cop 01	
572598	43601 40673 40674 40675 40676 40677	easement-r		2/24/86	M-1023 Lots 20, 21, 22, 23, 24	M-1023	L02 Inco Cop 01	
572598	43601 40678 40679 40680 40682 40683	easement-r		2/24/86	M-1023 Lots 25, 26, 27, 29, 30	M-1023	L02 Inco Cop 01	
572598	43601 40684 40685 40686 40687 40688	easement-r		2/24/86	M-1023 Lots 31, 32, 33, 34, 35	M-1023	L02 Inco Cop 01	
572598	43601 43687 43691 43693 43699	easement-r		2/24/86	M-1051 Lots 20, 24, 26 32		L02 Inco Cop 06	Relates to E. Instr. 418142

SHEC REGISTERED EASEMENTS

Registered Number	Parcel	Class (Registered Unregistered)	Party	Registered Date	Legal Description	Plan	Sudbury Hydro File Number	Notes
572598	43601 40700 40702 40703 40704 40705	easement-r		2/24/86	M-1023 Lots 47, 49, 50, 51, 52	M-1023	L02 Inco Cop 01	
572598	43601 40813 40814 40815 40820 40821	easement-r		2/24/86	M-1023 Lots 160, 161, 162, 167, 168	M-1023	L02 Inco Cop 01	
572598	43601 40713 40714 40715 40716 40717 40718	easement-r		2/24/86	M-1023 Lots 60, 61, 62, 63, 64, 65	M-1023	L02 Inco Cop 01	
572598	43601 40719 40720 40721 40722 40723	easement-r		2/24/86	M-1023 Lots 66, 67, 68, 69, 70	M-1023	L02 Inco Cop 01	
572598	43601 40731 40732 40733 40734 40735 40736	easement-r		2/24/86	M-1023 Lots 78, 79, 80, 81, 82, 83	M-1023	L02 Inco Cop 01	
572598	43601 40737 40739 40746 40747 40748	easement-r		2/24/86	M-1023 Lots 84, 86, 93, 94, 95	M-1023	L02 Inco Cop 01	
572598	43601 40749 40750 40751 40752 40753	easement-r		2/24/86	M-1023 Lots 96, 97, 98, 99, 100	M-1023	L02 Inco Cop 01	
572598	43601 40754 40755 40758 40759 40760	easement-r		2/24/86	M-1023 Lots 101, 102, 105, 106, 107	M-1023	L02 Inco Cop 01	
572598	43601 40761 40762 40763 40764 40765	easement-r		2/24/86	M-1023 Lots 108, 109, 110, 111, 112	M-1023	L02 Inco Cop 01	
572598	43601 41012 41013 41014 41015 41016	easement-r		2/24/86	M-1026 Lots 20, 21, 22, 23, 24		L02 Inco Cop 04	
572598	43601 40689 40690 40691 40698 40699	easement-r		2/24/86	M-1023 Lots 36, 37, 38, 45, 46	M-1023	L02 Inco Cop 01	

SHEC REGISTERED EASEMENTS

Registered Number	Parcel	Class (Registered Unregistered)	Party	Registered Date	Legal Description	Plan	Sudbury Hydro File Number	Notes
572598	43601 40927 40928 40949 40950	easement-r		2/24/86	M-1025 Lots 61, 62, 83, 84		L02 Inco Cop 03	
572598	43601 40615 40616 40617 40618 40620	easement-r		2/24/86	M-1024 Lots 167, 168, 169, 170, 172		L02 Inco Cop 02	
572598	43601 40624 40625 40633 40634 40635	easement-r		2/24/86	M-1024 Lots 176, 177, 185, 186, 187		L02 Inco Cop 02	
572598	43601 40636 40637 40368 40639	easement-r		2/24/86	M-1024 Lots 188 189 190, 191		L02 Inco Cop 02	
572598	43601 40640 40641 40642	easement-r		2/24/86	M-1024 Lots 192, 193, 194		L02 Inco Cop 02	
572598	43601 40867 40870 40874 40875 40880	easement-r		2/24/86	M-1025 Lots 1, 4, 8, 9, 14		L02 Inco Cop 03	
572598	43601 40881 40882 40883 40888 40889	easement-r		2/24/86	M-1025 Lots 15, 16, 17, 22, 23		L02 Inco Cop 03	
572598	43601 40890 40891 40894 40895 40896	easement-r		2/24/86	M-1025 Lots 24, 25, 28, 29, 30		L02 Inco Cop 03	
572598	43601 40971 40972 40973 40979 40980	easement-r		2/24/86	M-1025 Lots 105, 106, 107, 113, 114		L02 Inco Cop 03	
572598	43601 40910 40918 40923 40925 40926	easement-r		2/24/86	M-1025 Lots 44, 52, 57, 59, 60		L02 Inco Cop 03	
572598	43601 43562 43566 43567 43568 43569	easement-r		2/24/86	M-1053 - Lots 38, 42, 43, 44, 45		L02 Inco Cop 09	relates to E. Instr. #418141
572598	43601 40951 40954 40955 40956 40970	easement-r		2/24/86	M-1025 Lots 85, 88, 89, 90, 104		L02 Inco Cop 03	

SHEC REGISTERED EASEMENTS

Registered Number	Parcel	Class (Registered Unregistered)	Party	Registered Date	Legal Description	Plan	Sudbury Hydro File Number	Notes
572598	43601 41079 41080 41081 41082 41083 41084	easement-r		2/24/86	M-1027 Lots 44, 45, 46, 47, 48, 49		L02 Inco Cop 05	
572598	43601 41085 41086 41087 41088 41089 41149	easement-r		2/24/86	M-1027 Lots 50, 51, 52, 53, 54, 57		L02 Inco Cop 05	
572598	43601 41101 41151 41102 41103 41107 41108	easement-r		2/24/86	M-1027 Lots 69, 70, 71, 72, 76, 77		L02 Inco Cop 05	
572598	43601 41109 41112 41115 41123 41124 41125	easement-r		2/24/86	M-1027 Lots 78, 81, 85, 93, 94, 95		L02 Inco Cop 05	
572598	43601 43668 43669 43670 43671 43672	easement-r		2/24/86	M-1051 Lots 1, 2, 3, 4, 5		L02 Inco Cop 06	Relates to E. Instr. #418142
572598	43601 43675 43676 43680 43681 43682	easement-r		2/24/86	M-1051 Lots 8, 9, 13, 14, 15		L02 Inco Cop 06	Relates to E. Instr. #418142
572598	43601 43683 43684 43685 43686	easement-r		2/24/86	M-1051 Lots 16, 17, 18, 19		L02 Inco Cop 06	Relates to E. Instr. 418142
572598	43601 40897 40904 40905 40906 40907	easement-r		2/24/86	M-1025 Lots 31, 38, 39, 40, 41		L02 Inco Cop 03	
572598	43601 43638 43639 43640 43641 43643	easement-r		2/24/86	M-1052 - Lots 39, 40, 41, 42, 44		L02 Inco Cop 07	
572598	43601 41017 41352 41351 41018 41669	easement-r		2/24/86	M-1026 Lots 25, 26, 27, 28, 30		L02 Inco Cop 04	
572598	43601 40748 40749 40750 40751 40752	easement-r		2/24/86	M-1023 Lots 95, 96, 97, 98, 99	M-1023	L02 Inco Cop 01	

SHEC REGISTERED EASEMENTS

Registered Number	Parcel	Class (Registered Unregistered)	Party	Registered Date	Legal Description	Plan	Sudbury Hydro File Number	Notes
572598	43601 41026 41027 41028 41029 41032	easement-r		2/24/86	M-1026 Lots 38, 39, 40, 41, 44		L02 Inco Cop 04	
572598	43601 41039 41040 41043 41044 41045 41145	easement-r		2/24/86	M-1027 Lots 1, 2, 5, 6, 7, 8		L02 Inco Cop 05	
572598	43601 41046 41047 41048 41049 41051 41053	easement-r		2/24/86	M-1027 Lots 9, 10, 11, 12, 14, 16		L02 Inco Cop 05	
572598	43601 41054 41055 41056 41057 41058 41059	easement-r		2/24/86	M-1027 Lots 17, 18, 19, 20, 21, 22		L02 Inco Cop 05	
572598	43601 41146 41060 41061 41062 41147	easement-r		2/24/86	M-1027 Lots 23, 24, 25, 26, 27		L02 Inco Cop 05	
572598	43601 43603 43605 43607 43610	easement-r		2/24/86	M-1052 - Lots 4, 6, 8, 11, 12		L02 Inco Cop 07	Relates to E. Instr.#418027
572598	43601 43588 43589 43590 43591 43592	easement-r		2/24/86	M-1053 - Lots 64, 65, 66, 67, 68		L02 Inco Cop 09	relates to E.Instr.#418141
572598	43601 43629 436230 43631 43633 43637	easement-r		2/24/86	M-1052 - Lots 30, 31, 32, 34, 38		L02 Inco Cop 07	Relates to E. Instr. #418027
572598	43601 43573 43584 43585 43586 43587	easement-r		2/24/86	M-1053 - Lots 49, 60, 61, 62, 63		L02 Inco Cop 09	relates to E.Instr.#418141
572598	43601 43644 43646 43651 43652	easement-r		2/24/86	M-1052 - Lots 45, 47, 52, 53		L02 Inco Cop 07	Relates to E.Instr.#418027
572598	43601 43653 43658 43659	easement-r		2/24/86	M-1052 - Lots 54, 59, 60		L02 Inco Cop 07	relates to E.Intrs.#418027

SHEC REGISTERED EASEMENTS

Registered Number	Parcel	Class (Registered Unregistered)	Party	Registered Date	Legal Description	Plan	Sudbury Hydro File Number	Notes
572598	43601 43703 43704 43705 43706	easement-r		2/24/86	M-1051 - Lots 36, 37, 38, 39		L02 Inco Cop 08	relates to E. Instr.#420876
572598	43601 43707 43708 43709	easement-r		2/24/86	M-1051 - Lots 40, 41 & Blk.D.		L02 Inco Cop 08	relates to E.Instr.#420876
572598	43601 43530 43531 43532 43533 43534	easement-r		2/24/86	M-1053 - Lots 6, 7, 8, 9, 10		L02 Inco Cop 09	relates to E. Instr. #418141
572598	43601 43535 43536 43539 43546 43547	easement-r		2/24/86	M-1053 - Lots 11, 12, 15, 22, 23		L02 Inco Cop 09	relates to E.Instr.418141
572598	43601 43554 43555 43559 43560 43561	easement-r		2/24/86	M-1053 - Lots 30, 31, 35, 36, 37		L02 Inco Cop 09	relates to E.Instr.#418141
572598	43601 40774 40779 40780 40781 40795	easement-r		2/24/86	M-1023 Lots 121, 126, 127, 128, 142	M-1023	L02 Inco Cop 01	
572598	43601 43612 43624 43626 43627 43628	easement-r		2/24/86	M1052 Lots 13, 25, 27, 28, 29		L02 Inco Cop 07	Relates to E. Instr. #418027
572598	43601 40719 40720 40721 40722 40723	easement-r		2/24/86	M-1023 Lot 66, 67, 68, 69, 70	M-1023	L02 Inco Cop 01	
572598	43601 40753 40754 40755 40758 40759 40760	easement-r		2/24/86	M-1023 Lots 100, 101, 102, 105, 106, 107	M-1023	L02 Inco Cop 01	
572598	43601 40736 40737 40739 40746 40747	easement-r		2/24/86	M-1023 Lots 83, 84, 86, 93, 94	M-1023	L02 Inco Cop 01	
572598	43601 40714 40715 40716 40717 40718	easement-r		2/24/86	M-1023 Lots 61, 62, 63, 64, 65	M-1023	L02 Inco Cop 01	
572598	43601 40731 40732 40733 40734 40735	easement-r		2/24/86	M-1023 Lots 78, 79, 80, 81, 82	M-1023	L02 Inco Cop 01	

SHEC REGISTERED EASEMENTS

Registered Number	Parcel	Class (Registered Unregistered)	Party	Registered Date	Legal Description	Plan	Sudbury Hydro File Number	Notes
572598	43601 40708 40709 40711 40712 40713	easement-r		2/24/86	M-1023 Lots 55, 56, 57, 59, 60	M-1023	L02 Inco Cop 01	
572598	43601 40813 40814 40815 40820 40821	easement-r		2/24/86	M-1023 Lots 160, 161, 162, 167, 168	M-1023	L02 Inco Cop 01	
572598	43601 40703 40704 40705 40706 40707	easement-r		2/24/86	M-1023 Lots 50, 51, 52, 53, 54,	M-1023	L02 Inco Cop 01	
572598	43601 40774 40779 40780 40781 40795	easement-r		2/24/86	M-1023 Lots 121, 126, 127, 128, 142	M-1023	L02 Inco Cop 01	
572598	43601 40830 40834 40835 40836 40837	easement-r		2/24/86	M-1023 Lots 177, 181, 182, 183, 184,	M-1023	L02 Inco Cop 01	
572598	43601 40691 40698 40699 40700 40702	easement-r		2/24/86	M-1023 Lots 38, 45, 46, 47, 49,	M-1023	L02 Inco Cop 01	
572598	43601 40680 40682 40683 40684 40685	easement-r		2/24/86	M-1023 Lots 27, 29, 30, 31, 32	M-1023	L02 Inco Cop 01	
572598	43601 40675 40676 40677 40678 40679	easement-r		2/24/86	M-1023 Lots 22, 23, 24, 25, 26	M-1023	L02 Inco Cop 01	
572598	43601 40838 40839 40840 40841 40842	easement-r		2/24/86	M-1023 Lots 185, 186, 187, 188, 189	M-1023	L02 Inco Cop 01	
572598	43601 40686 40687 40688 40689 40690	easement-r		2/24/86	M-1023 Lots 33, 34, 35, 36, 37,	M-1023	L02 Inco Cop 01	
572598	43601 40830 40834 40835 40836 40837	easement-r		2/24/86	M-1023 Lots 177, 181, 182, 183, 184	M-1023	L02 Inco Cop 01	
572598	43601 40669, 40670, 40671, 40672, 40673, 40674	easement-r		2/24/86	M-1023 Lots 16 to 21 incl.			

SHEC REGISTERED EASEMENTS

Registered Number	Parcel	Class (Registered Unregistered)	Party	Registered Date	Legal Description	Plan	Sudbury Hydro File Number	Notes
576024	8195 SES	easement-r	[REDACTED]	5/2/86	Pts. L10, C3, Twp of Neelon,	53R-10611 Pts. 2,4 & 6	DP85-23	Ref. Plan att. B37/85 B38/85 B39/85
576102	47170 SES	easement-r		5/5/86	Pt. of east half of L5, C6, Twp. of Broder,	53R-10624 Pt. 6		Relats to E. Instrument #0569057.
576361	47219 SES	easement-r		5/9/86	Pt. L24 according to Plan M-759 and Pts. L6, C2, Twp. of McKim designated as Pt. 2 on Plan 53R-10735	M-759, 53R-10735	CD85-20	Ref. Plan att.
576542	53M-1165 SES	easement-r		5/14/86	Pts. of Lots 1,2,3,4,5,6,7&8, 53M-1165, Twp. of McKim	53M-1165, 53R-10818 Parts 1, 1A, 2, 2A, 2B, 3, 3A, 3B, 3C, 3D, 3E, 4, 4A, 4B, 5, 5A, 5B, 6, 6A, 6B, 7, 7A, 7B, 8, 8A, 8B & 8C	SD85-06	Ref. Plans att.
578133	27447 SES	easement-r		6/9/86	Pt. L3, C4, Twp. of McKim, now City of Sud.	53R-10747 Pts. 15, 16, 17, 18 & 19	DP84-60	Relates to Easement Instrument #578136.
578136	24005"A" SES	easement-r		6/9/86	Pt. L3, C4, Twp. of McKim	53R-10747 Pts. 13 & 14	DP84-60	Relates to Easement Instrument #578133.
578763	6932 SES and 35669 SES	easement-r		6/19/86	Pt. L6, C2, Twp. of McKim	53R-10827 Pts. 1,2,3 and 4	Commission Resolution #86-13-4393	Ref. Plan att.
579222	30727 SES	easement-r		6/26/86	Pt of L2, C4, Twp. of McKim	53R-10747 Pts. 5,6&7		
580112	53M-1164	easement-r		7/4/86	Pt. of Lots 1-12, 14-47 and Blocks 50 and 54, Plan M-1164 (See schedule attached to Transfer/Deed of Land)	Plan 53R-10868	SD80-04	
580934	25252	easement-r		7/21/86	Pt. of L45, Plan M-487, Pts. 1 & 2, Plan 53R-10711, Twp. of McKim	M-487, 53R-10711	Commission Resolution #86-06-4308	

SHEC REGISTERED EASEMENTS

Registered Number	Parcel	Class (Registered Unregistered)	Party	Registered Date	Legal Description	Plan	Sudbury Hydro File Number	Notes
581044	53M-1169 SES	easement-r	[REDACTED]	7/23/86	Pts. of parcel 53M-1169 SES (see notes below)	53M-1169, 53R-10881	SD84-05 Relates to Instrument #580233	being those pts. of Lts. 1 - 65 inclusive, and pts. of Blocks 66,67,68,69,70 &71 according to Plan registered as 53M-1169, now designated as Pts. 1,2,3,3a,4 - 33,33a,34,34a,35-39,39a,40-43,43a,44,44a,45-52,52a,53,53a,54-58,58a,59,59a,60-63,63a,64,64a,65,65b,66,66a,67,67a,68,69,69a,70,70a&71 according to Plan 53R-10881
581125	27029 SES, 17367 SES	easement-r	[REDACTED]	7/24/86	Pt. L2, C4, Twp. of McKim,	53R-10747 designated as Pt. 1,2,3,4,8,9,10,11 & 12	DP84-60	
582509	40656 40658 40659 40660 SES	easement-r	[REDACTED]	2/24/86	Lot 2, 5, 6, 7 M-1023	M-1023		
583120	2205 SES	easement-r	[REDACTED]	8/22/86	Pt. of west half of L4, C6, Twp. of Broder, Pts. 1,6,7,12,13,18,19,24,25,30, 31&36 on Plan 53R-10841	53R-10841		
583972	13165 SES	easement-r	[REDACTED]	9/3/86	Pt. L11, C5, Twp. of Neelon designated as Part 1, Plan 53R-9618	53R-9618		
587940	32520	easement-r	[REDACTED]	10/31/86	Pt Broken L12 C4 Dill		DP 88-23-B-43	
587941	36219	easement-r	[REDACTED]	10/31/86	Pt Broken L12 C4 Dill	SR-1690 Pt 1	DP 88-23-B-43	
587943	37003	easement-r	[REDACTED]	10/31/86	Pt Broken L12 C4 Dill	SR-1689 Pt 1	DP 88-23-B-43	
587944	38442	easement-r	[REDACTED]	10/31/86	Pt Broken L12 C4 Dill	SR-3314 Pt 1	DP 88-23-B-43	
587945	37954	easement-r	[REDACTED]	10/31/86	Pt L1 C3 Broder		DP 88-23-B-43	

SHEC REGISTERED EASEMENTS

Registered Number	Parcel	Class (Registered Unregistered)	Party	Registered Date	Legal Description	Plan	Sudbury Hydro File Number	Notes
587946	31186	easement-r	[REDACTED]	10/31/86	Pt L12 C4 Dill		DP 88-23-B-43	
587947	32351	easement-r		10/31/86	Pt Broken L12 C4 Dill		DP 88-23-B-43	
588595	53M-1164 SES	easement-r		11/13/86	Pts. of Lts. 1 - 12 inclusive, and 14 -47, inclusive, and Blocks 50 and 54, Twp. of Neelon designated as those parts set out in the Schedule in file	53M-1164		
592921	41632 SES	easement-r		1/30/87	Pts. Block "D", Plan M-1015, designated as Pts. 1,2,3,4,5,6,7,11 & 12 on Plan 53R-10977	M-1015, 53R-10977		
594254	41632 SES	easement-r		2/24/87	Pts. of Block "D", Plan M-1015, designated as Pts. 1,2,3,4,5,6,7,11 & 12 on Plan 53R-10977	M-1015, 53R-10977		
595172	6486 SES	easement-r		3/12/87	Pt. east half L5, C6, twp. of Broder designated as Pts. 1,4,7&10	53R-10865		

SHEC REGISTERED EASEMENTS

Registered Number	Parcel	Class (Registered Unregistered)	Party	Registered Date	Legal Description	Plan	Sudbury Hydro File Number	Notes
598323	M.1091-9,-15,-21,-8,-18,-19,-22	easement-r	[REDACTED]	5/4/87	1stly: Parcel M.1091-9 SES, L9, Plan M.1091, Pt. 9, Plan 53R-8707 (see notes for 5 more descriptions of lands)	M.1091, 53R-8707, 53R-11143		2ndly: Parcel M.1091-15 SES, L15, Plan M.1091, Pt. 15, Plan 53R-8707. 3rdly: Parcel M.1091-21 SES, L21, Plan M.1091, Pt. 21, Plan 53R-8707. 4thly: Parcel M.1091-8 SES, L12, Plan M.1091, Pt. 1, Plan 53R-11143. 5thly: Parcel M.1091-12 SES, L12, Plan M.1091, Pt. 3, Plan 53R-11143. 6thly: Parcel M.1091-18 SES, L18, Plan M.1091, Pt. 4, Plan 53R-11143. 7thly: Parcel M.1091-19 SES, L19, Plan M.1091, Pts. 5 and 6, Plan 53R-11143. 8thly: Parcel M.1091-22 SES, L22, Plan M.1091, Pts. 7 and 8, Plan 53R-11143
600833	46811 SES	easement-r	[REDACTED]	6/8/87	Pt. L42, Plan M.880, Pt. 1, Plan 53R-11110	M.880, 53R-11110		
601821	47790 SES	easement-r	[REDACTED]	6/24/87	Pts. of L6, C1, Twp. of McKim, designated as Pts. 4,6,7 & 9 on Plan 53R-11239	53R-11239		
601830	40101-40120 & 40184-40198 SES	easement-r	[REDACTED]	6/24/87	Lts. 141-160 & Lts. 225-239, Pts. (see description in schedule in legal file), Twp. of McKim	M-998		
602776	47784 SES	easement-r	[REDACTED]	7/2/87	Block D, Plan M-539 designated as Pts. 1 & 2, Plan 53R-10336	M-539, 53R-10336		

SHEC REGISTERED EASEMENTS

Registered Number	Parcel	Class (Registered Unregistered)	Party	Registered Date	Legal Description	Plan	Sudbury Hydro File Number	Notes
603211	2877 SES	easement-r		7/9/87	Pts. L4, C5, Twp. of Broder, designated as Pts. 1,4,7,10 & 13	53R-11146		
604552	53M-1174 SES	easement-r		6/30/87	Pt. of Lts. 1-30, Plan 53M-1174 designated as Pts. 19-57, Plan 53R-11273	53M-1174 & 53R-11273		
604867	47761 SES	easement-r		7/31/87	Pt. of Lt. 132, Plan M-403 designated as Pt. 1 on Plan 53R-11238, Twp. of Broder	M-403, 53R-11238		
605031	47667 SES	easement-r		8/4/87	Pt. of Blocks "C", "D" & "F", Plan M.930, being those parts designated as Pts. 1,3,4,5,6,&8 on Plan 53R-11214	M.930, 53R-11214		
605736	26846 SES	easement-r		6/14/87	Pt. of Lts. 108 & 109, Plan M-131, being Pts. 1 & 6, Plan 53R-11268	M-131, 53R-11268		
606593	36643 SES	easement-r		8/28/87	53R-11194 Pts 1 & 3 Part of L9 C2 McKim	53R-11300 Pts 1 & 3	CD 87-32	Frontage Easement
608017	53M-1175 SES	easement-r		9/16/87	Pts. of Lts. 1 - 57 inclusive, according to Plan 53M-1175, designated as Pts. 1&2, 5-13, 16-47, 50-77 on Plan 53R-11329, Twp of McKim	53M-1175, 53R-11329	SD 86-18	
608633	40936 SES	easement-r		9/25/87	Pt. L70, Plan M-1025, Pt. 8, Plan 53R-11086, Twp. of McKim	M-1025, 53R-11086		
610192	53M-1177 SES	easement-r		10/20/87	53M-1177 Pts Lots 1 to 50 +	53R-11359 Parts 1 to 53 +	SD 87-5	Plans att.
610211		easement-r		10/20/87	M-879 Pt L6	53R-9589, Parts 1&2	CD 87-31/ DP 87-23/ 9152-7226-01	

SHEC REGISTERED EASEMENTS

Registered Number	Parcel	Class (Registered Unregistered)	Party	Registered Date	Legal Description	Plan	Sudbury Hydro File Number	Notes
610377	53M-1176 SES	easement-r		10/23/87	Pts. Lts. 1,2,3,4,5,6,7,8&9, Plan 53R-1176, designated as Pts. 13,14,16,17,18,19,20,21&22 on Plan 53R-11364	53M-1176, 53R-11364		
611673	40199 SES & 40231 SES	easement-r		11/9/87	1stly: Lts. 240-242, Plan M.998, Pts. 59,61,63,66,69,72,75,78,81, 84,85, Plan 53R-11334. 2ndly: Lts 272-275, Plan M.998, Pts. 1,3,5,8,11,14,17,20,23,26,29,32,35,38,53,56, Plan 53R-11334, Twp. of McKim	M.998, 53R-11334		
613502	40231 SES	easement-r		12/8/87	Pt. L272, M.998, Pts. 39,43,47&51, 53R-11334	M.998, 53R-11334		
613667	34292 SES	easement-r		12/9/87	Pt. of L5, C4, Twp. of McKim being Pts. 4&5, 53R-11412	53R-11412		
614324	36301 SES	easement-r		12/21/87	Pt. of Block "A", M-893, Pts. 2,3,6,8&10, 53R-11407, Twp. of McKim	M-893, 53R,11407		
616261	48004 SES	easement-r		2/1/88	M-930 Pt of Block K	53R-11372 & 53R-11147	CD 86-72/ 9150-02-86540-09	
620351	47953	easement-r		4/25/88	Pt L11 C3 Neelon	53R-11356 Pt 15-28		
620352	47953	easement-r		4/25/88	Pt L11 C3 Neelon	53R-11356 Pt 15-28		
620359	25851	easement-r		4/25/88	Broder Pt L5 C5	53R-11339 Pt 3 & 4		
620363	47053	easement-r		4/25/88	M-880 Pt L48	53R-11485, Part 2	DP 90-47-02 WO 9150-02-90134-01	
621636	33488 SES	easement-r		5/13/88	Pt. of L11, M-403, being Pts. 7,10&13, 53R-11573	M-403, 53R-11573		
621638	35357 SES	easement-r		5/13/88	Pt. of L10, M-403, being Pts. 1 & 4, 53R-11573	M-403, 53R-11573		

SHEC REGISTERED EASEMENTS

Registered Number	Parcel	Class (Registered Unregistered)	Party	Registered Date	Legal Description	Plan	Sudbury Hydro File Number	Notes
621950	47953	easement-r		5/18/88	Pt L11 C3 Neelon	53R-11356 Pt 9-20		
622377	32252 SES	easement-r		5/26/88	Pt. of L115, M-801, twp. of McKim designated as Pts. 2 & 3, 53R-11531	M-801, 53R-11531	DP88-23-B-"2"	
622378	46880	easement-r		5/26/88	M-801 Pt L3 McKim	53R-11531 Pts 6 & 7	DP 88-23-B-2	
622456	47953	easement-r		5/27/88	Pt L11 C3 Neelon	53R-11356 Pt 9-20		
622691		easement-r		9/26/88	see schedule	53M-1187	SD 88-05/ 9150-02-88134-01	
623050	48159	easement-r		6/1/88	M-930 Block N McKim	53R-11600 Pt 3	CD 88-44/ LS 88-25/ DP 88-23-B	
623052	48160	easement-r		6/1/88	Block N McKim	53R-11600 Pt 2	CD 88-44/ LS 88-25/ DP 88-23-B	
625372		easement-r		6/30/88	refer to schedule	M-998	SD 86-16-C	
625374	40121, 40122, 40123, 40124, 40125, 40126,	easement-r		6/30/88	refer to schedule	M-998	SD 86-16-C	
625375	40121, 40122,	easement-r		6/30/88	refer to schedule	M-998	SD 86-16-C	
625587		easement-r		6/30/88	refer to schedule	M-998	SD 86-16-C	
626908	6486	easement-r		7/18/88	Pt L5 C6 Broder		SD 86-9-B/ 9150-02/87569-1	
626909	6486	easement-r		7/18/88	Pt L5 C6 Broder		SD 86-9-B/ 9150-02/87569-1	
627416	41219, 41220, 41221, 41222,	easement-r		7/25/88	M-1021 see schedule	M-1021	SD 87-18/ 9150-02-87521-01	
627739		easement-r		7/28/88	Block D City of Sudbury	M-1015	SD 86-12-C	
627740		easement-r		7/28/88	Pt Block D City of Sudbury	M-1015	SD 86-12-C	
627746	53M-1182	easement-r		7/28/88	see schedule	53M-1182, 53R-11690	SD 86-12-C	
627766	53M-1181	easement-r		7/28/88	53M-1181 Pt Lots 1-17	53R-11689	SD 86-9-B	

SHEC REGISTERED EASEMENTS

Registered Number	Parcel	Class (Registered/Unregistered)	Party	Registered Date	Legal Description	Plan	Sudbury Hydro File Number	Notes
628092	5342	easement-r		8/2/88	Pt L7 C6 Broder		SD 87-16/ 87354-01, 9150-02	
628095	5342	easement-r		8/2/88	53M-1186 Pt L7 C6 Broder	53M-1186	SD 87-16/ 87354, 9150-02	
628543	46092	easement-r		8/8/88	Pt L1 C1 McKim	53R-11619 Pt 2 & 5	WO 7001-84420-01/ DP 88-23-B	
628878	53M-1186 SES	easement-r		8/12/88	53M-1186	53R-11704	SD 87-16	See Instr. No. 628882
628882	53M-1186 SES	easement-r		8/12/88	L1-14, 16-47 & Blocks 15,48,49	53R-1186	SD 87-16	relates to #628878
629212		easement-r		8/16/88	Blocks B & C and	M-1044	SD 88-05/ 9150-02-88134-01	
629213		easement-r		8/16/88	Pt L146 & 147 Clock C City of Sudbury	M-1044	SD 88-05/ 9150-02-88139-01	
629214		easement-r		8/16/88	see schedule	M-1044	SD 88-05/ 9150-02-88134-01	
629224	53M-1187 SES	easement-r		8/16/88	53M-1187	53R-11712	SD 88-5	
629393	48177 SES	easement-r		8/18/88	Pt L11 C5 City of Sudbury	53R-7413 Pts 3 & 4	SD 76-8	
629394		easement-r		9/18/88	Pt L11 C5 City of Sudbury	53R-7413 Pts 3 & 4	SD 76-8	
630029		easement-r		8/25/89	M-998 refer to schedule	M-998	SD 86-16-D	
630035	40130 to 40182	easement-r		8/25/88	refer to schedule	M-998	SD 86-16-D	
630036	40130 to 40183 SES	easement-r		8/25/88	refer to schedule	M-998	SD 86-16-D	
630066		easement-r		8/25/88	53M-1186 see schedule	53M-1186	SD 87-16/ 87354, 9150-02	Re: Instrument No. 628092
630067		easement-r		8/25/88	53M-1186 see schedule	53M-1186 SES	SD 87-16/ 87354, 9150-02	Re: Instrument No. 628095
631670	47928	easement-r		9/12/88	Pt L4 CIV McKim	53R-11589 Part 2	9150-02/86404-01 CD86-54 DP 92-23-20	
631796		easement-r		9/14/88	M-1021 see schedule	M-1021	SD 87-18/ 9150-02-87521-01	

SHEC REGISTERED EASEMENTS

Registered Number	Parcel	Class (Registered Unregistered)	Party	Registered Date	Legal Description	Plan	Sudbury Hydro File Number	Notes
632689		easement-r		9/26/88	see schedule	M-1044	SD 88-05/ 9150-02-88134-01	
632690		easement-r		9/26/88	L35 - 42 City of Sudbury	53M-1187	SD 88-05/ 9150-02-88134-01	
632798		easement-r		9/27/88	L 1-15 City of Sudbury	53M-1182	SD 86-12-C	relates to #627739
632799		easement-r		9/27/88	L1-15 City of Sudbury	53M-1182	SD 86-12-C	relates to instrument #627740
632840	48159, 48160	easement-r		9/27/88	Block N on Plan M-930	53R-11600 Part 1,2,3,&4	CD 88-44 DP 88-23-B-06	LS 88-25
633579		easement-r		10/4/88	M-998 refer to schedule	M-998	SD 86-16-D	
633580		easement-r		10/4/88	L1-19 City of Sudbury	53M-1181	Sd 86-9-B/ 9150-02/87569-1	relates to #626908
633581		easement-r		10/4/88	L1-19 City of Sudbury	53M-1181	SD 86-9-B/ 9150-02/87569-1	relates to #626909
634011	46881 SES	easement-r		10/11/88	Pt. of parcel 46881 SES, being pt. of L59, M-801, Twp. of McKim, designated as Pts. 7 & 8 on 53R-11638	M-801, 53R-11638	DP 88-23-B-33	
634125		easement-r		10/12/88	M-1176 Lots 1-8 City of Sudbury	M-1176	SD 79-6	
634522	46881 SES	easement-r		10/17/88	M-801 Part of Lot 60	53R-11638 designated as Parts 3 and 4	88-23-B-33	
634963		easement-r		10/24/88	53R-10209 Pts 7-11	53R-11411. Pts 1-3	SD 87-15	
634964		easement-r		10/24/88	53R-10209 Pts 7-11	53R-10209 Pts 1-3	SD 87-15	
634972	53M-1189	easement-r		10/24/88	L1-18 City of Sudbury	53M-1189, 53R-11800	SD 87-15	
635847		easement-r		11/1/88	Pt L8 C2 City of Sudbury		SD 88-04	
635849	8596	easement-r		11/1/88	Pt L8 C2 City of Sudbury		SD 88-04	
637055	4504 4345 SES	easement-r		11/18/88	Lot 33,34	M86 53R-11644		

SHEC REGISTERED EASEMENTS

Registered Number	Parcel	Class (Registered Unregistered)	Party	Registered Date	Legal Description	Plan	Sudbury Hydro File Number	Notes
638366	13038	easement-r		12/7/88	L12 C3 Neelon			
638368	7326	easement-r		12/7/88	L12 C3 Neelon			Overhanging wires
640356	47157	easement-r		1/13/89	Pt L7 C4 Broder	53R-11750 Pts 5-7	DP 88-23-B-09	
640357	47157	easement-r		1/13/89	Pt L7 C4 Broder	53R-11750 Pts 2-7	LS 88-5/ WO 9150-02-88846-05	
640533	53M-1191	easement-r		1/17/89	see schedule	53R-11930, 53R-11936	SD 88-4	
640534		easement-r		1/17/89			SD 88-4	
640578		easement-r		1/19/89	see schedule	53M-1187	SD 88-05/ 9150-02-88134-01	E.#404382 Sprsd by #629224
641232		easement-r		1/30/89	see schedule	53M-1191	SD 88-04	Re: Instrument #635849
641571		easement-r		1/30/89	Pt L12 C4 Neelon	53R-11655 Pts 5,6,7	CD 88-103/ DP 88-23-B-61	
641571		easement-r		2/2/89	Pt L12 C4 Neelon	53R-11655 Pts 5-7	CD 88-103/ DP 88-23-B-61	
641571	44756	easement-r		2/2/89	Pt L12 C4 Neelon	53R-11655 Pt 5,6,&7	CD88-103 DP88-23-61	Plan att.
641989	46677	easement-r		2/10/89	M-1005 Block E City of Sudbury	M-1005	CD 88-09/ DP 88-23-69	
642542	30822 PIN 02132-0417	easement-r		2/20/89	Pt L1 C4 McKim	53R-11358 Pt 1	DP 88-23-B-62	
642987	46677	easement-r		2/24/89	M-1005 Block E City of Sudbury	M-1005	CD88-09 / DP88-23-69 / 9150-02-88192-01	
643235	46511, 34292	easement-r		2/28/89	Pt L5 C4 McKim	53R-11490 Pts 1-3, 5 & 7, & 11, 15 and 16	CD 85-42/ DP 88-23-56	
644186	53M-1193	easement-r			53M-1193 see schedule	53R-12027, 53M-1193	SD 86-10-B	
644225	53M-1194	easement-r		3/14/89	53M-1194 see schedule	53R-12030, Parts 1 to 45 incl. & 77 to 87 incl.	SD 88-7	

SHEC REGISTERED EASEMENTS

Registered Number	Parcel	Class (Registered Unregistered)	Party	Registered Date	Legal Description	Plan	Sudbury Hydro File Number	Notes
644469	13369 2106	easement-r		3/17/89	Pt. 2,5	53R-10936		
645056	5511	easement-r		3/29/89	L12 C6 Dill			
646015	47953, 48168, 48167	easement-r		4/11/89	Pt L11, C3 City of Sudbury	53R-11963 Pts1-12 & 13-23	SD 87-13-B/ 9150-02, 89102-01	
646066	47604, 47605, 47606	easement-r		4/12/89	M-403 Pt L36, 37 & 38	53R-12048 Pts 14 to 20	LS 88-17/ DP 89-23-31	
646067		easement-r		4/12/89		53M-1177	SD87-05 / 9150-02-87133-01	relates to #605026 & #605027
646078		easement-r		4/12/89	Pt L12 C6 Neelon		SD 87-5/ 9150-02-87133-01	relates to #605026 #605027
646863	32422	easement-r		4/24/89	M-170 Pt Lot 10	53R-12009 Part 2	CD 88-06/ DP 88-23-67	
647444		easement-r		5/1/89	L2 C6 Part of Lot	Township McKim	SD 86-4 CD 85-17 DP88-23-65	
647815	48579	easement-r		5/3/89	L12 C4 Twp Neelon Part of Lot	53R-11655 Part 4	CD88-103 DP89-23-02	
648617		easement-r		5/15/89	Pt IOT 5, Conc 6	53R-8366 Part 2	CD 88-20 DP 89-23-04 #88263	Plan att. (Pizza Hut)
649497	48368	easement-r		5/29/89	Pt.60	M-801		
650990	29149	easement-r		5/15/89	L4,5 C5 McKim Pt.2,3,6,8,10,12,14 and 15	53R-12139		
652112		easement-r		6/28/89	Pt L6 C6 Twp of Broder	Pts10,11,14,15,21 SR-75	L.S. 89-20 DP 89-23-24	
652883	40156 40209 40210 40211 40212 40213 40214 43206	easement-r		7/5/89	53M-1195	53R-12171, 53R-11962	WF2899	

SHEC REGISTERED EASEMENTS

Registered Number	Parcel	Class (Registered Unregistered)	Party	Registered Date	Legal Description	Plan	Sudbury Hydro File Number	Notes
652883	53M-1195 40162 40161 40160 40159 40158 40157	easement-r		7/5/89	53M-1195 M-998	53R-12171	WF2899	
652924		easement-r		7/5/89	Blocks K,L,M City of Sudbury	M-1014	SD 86-7-(A+B)/ 86191, 89171	
652925		easement-r		7/5/89	Blocks K, L, M City of Sudbury	M-1014	SD 86-7 (A+B)/ 86191, 89171	
652933	53M-1196	easement-r		7/5/89	see schedule		SD 86-7	
652939	53M-1197	easement-r		7/5/89	53M-1197	53R-12198	SD 86-7	
654409	8596	easement-r		7/24/89	Pt L8 C2 McKim		SD 88-04-B/9150- 02,89185-01/ DP 88-23-68	
654410	8596	easement-r		7/24/89	Pt L8 C2 McKim		SD 88-04/ 9150- 02, 89185- 01/DP88-23-68	
657110	46032	easement-r		8/24/89	L12	M-589		
657150		easement-r		8/24/89	Pt L12 C6 Neelon		SD 87-5-B	
657151		easement-r		8/24/89	Pt L12 C6 Neelon		SD 87-5-B	
657729		easement-r		8/31/89			SD 88-04-B/ WO 89185	
657730	53M-1199 SES	easement-r		8/31/89			SD 88-04-B/ WO 89185	Relates to Instr. #657729 Easement
657731	53M-1199 SES	easement-r		8/31/89			SD 88-04-B/ WO 89185	Relates to Easement Instr. #657729
658340	47705	easement-r		9/5/89	L2 C4 McKim Pt. 11	53R-11711		
658387	39959	easement-r		9/5/89	Pt.3	53R12070		
659185	25533	easement-r		9/15/89	M-589 Part of Lot 3	53R-11995 Pts 3 & 4	DP89-23-53	Plan attached

SHEC REGISTERED EASEMENTS

Registered Number	Parcel	Class (Registered Unregistered)	Party	Registered Date	Legal Description	Plan	Sudbury Hydro File Number	Notes
659384		easement-r		9/19/89	refer to schedule	53M-1199 SES	SD 88-4-B/ WO 9150-02-89185- 01	
659385		easement-r		9/19/89	multi	53M-1199	S.D. 88-04	Relates to Instr. #659385
659931	53M-1202	easement-r		9/29/89	Pt.1-18,20-25,27-42,43-56 Neelon	53M-1202		
659972	53M-1203	easement-r		9/25/89	Blocks 44,45 City of Sudbury	53M-1203	SD 88-19/ WO 88413	
661519	6013 SES	easement-r		10/12/89	Pt L12 C3 Neelon		DP 89-23-69/ SD 87-06/ 9150-02, 7178-01	
661520	6013 SES	easement-r		10/12/89	Pt L12 C3 Neelon		SD 87-06/WO 9150-02, 7178- 01/DP 89-23-69	
661521	6013 SES	easement-r		10/12/89	Pt L12 C3 Neelon		SD 87-06/WO 9150-02, 7178- 01/DP 89-23-69	
661530	53M-1201 SES	easement-r		10/12/89	refer to schedule	53R-12335	SD 87-06/ DP 89- 23-69	
662692		easement-r		10/25/89			SD 87-05-B/ 9150- 02, 87355-01	
662693		easement-r		10/25/89	see schedule		SD 87-05-B/ 9150- 02, 87355-01	
663536	48653	easement-r		1/1/89	L11 C6 Tilton Pt.3	53R-12180		
663815	42635	easement-r		1/3/89	L5 C6 Broder Pt.3,4,6 and 8	53R12120		
665058	1389 SES	easement-r		1/21/89	Pt L11 C5 Neelon		SD 87-19/ 9150- 02, 87572-01/ DP 89-23-98	
665059	1389 SES	easement-r		1/21/89	Pt L11 C5 Neelon		SD 87-18/ 9150- 02, 87572-01/ DP 89-23-98	

SHEC REGISTERED EASEMENTS

Registered Number	Parcel	Class (Registered Unregistered)	Party	Registered Date	Legal Description	Plan	Sudbury Hydro File Number	Notes
665359	25535 28902	easement-r		11/23/89	L35 and 36	M-406		
666674		easement-r		12/5/89	Pt L11 C3 Neelon	53R-11963	SD 87-13-B/ 915002, 89102-01	
666878		easement-r		7/15/12	refer to schedule	53M-1196, 53M-1197	SD 86-7/ 9150-02/ 86191-01	
667866	29921	easement-r		12/18/89	Pt L6 C6 City of Sudbury	53R-12173 Pts 2,8,10&12 & 53R-12172	LS89-20 DP 89-23-24 Plan att.	& Pts 2,4,6&8 53R-12172
667868	48677 SES	easement-r		12/18/89	Pt L6 C6 City of Sudbury 53R-12173 Part 4	53R-12173 Part 4	LS 89-20 DP 89-23-24	Ref. Plan with Instr.#667866
667870	48676	easement-r		12/18/89	Pt L6 C6 City of Sudbury	53R-12173 Part 6	LS 89-20 DP 89-23-24	Plan att to Instr. #667866
669626	24559 SES	easement-r		1/15/90	Part L12 C6 Twp Neelon	53R-11794 Part 1	CD87-18 DP88-23-36 WO87171	
669795	29297 23405	easement-r		1/16/90	L12 C6 Neelon Pt.16,17and 19	53R-12099		
669795	29297, 23405	easement-r		1/16/90	Part L12 C6 Twp Neelon	53R-12099 Parts 16 17 and 19	CD87-18 CD88-105 DP88-23-36	Ref. Plan att.
669796	28366 SES	easement-r		1/16/90	Part L12 C6 Twp Neelon	53R-12099 Designated as Part 13	CD87-18 CD88-105 DP88-23-36	
669797	24559, 23638	easement-r		1/16/90	Part L12 C6 Twp Neelon	53R-12099 Parts 2 and 3, Parts 8 and 9	CD87-18 CD88-105 DP88-23-36	
670609	24559	easement-r		1/30/90	Part L12 C6 Twp Neelon	53R-11794 being Part 1	CD88-17 CD88-105 DP88-23-36	Relates to Easement Instr. #669626
670610	23638	easement-r		1/30/90	Part L12 C6 Twp Neelon	53R-12099, Parts 2 and 3	CD87-18 CD88-105 DP88-23-36	Relates to Easement Instr. #669797
671386	49024	easement-r		2/7/90	M-217	53R-12471 Parts 2, 3, 5, 6, 10, 12 and 14	DP88-27 DP88-23-70	
671396	14717	easement-r		2/7/90	M-217	53R-12471	CD89-15 DP89-23-16	

SHEC REGISTERED EASEMENTS

Registered Number	Parcel	Class (Registered Unregistered)	Party	Registered Date	Legal Description	Plan	Sudbury Hydro File Number	Notes
672083	6035 SES	easement-r		2/16/90	M-101 Lot 16	M-101	CD89-45 DP89-23/47	
674549	49053	easement-r		3/23/90	Part L10 C3	53R-12567 Parts 2, 4 and 7	LS89-14 DP89-23-18	
674769	8596 SES	easement-r		3/27/90	Part L8 C2 Twp McKim	53R-12447 Parts 4, 5, and 6	SD88-04 WO 89185	Ref. Plan att.
676271	49044	easement-r		4/17/90	M-132 Lots 64 & 65	53R-12607 Parts 4,5,7,9 +	CD88-70-A DP89-23-104	Plan att.
677864	29381, 29367	easement-r		5/3/90	Part L5 C54 Twp McKim	53R-12656 Parts 1, 2, 3,	LS89-77 DP89-23-103 WO #89846-77	Plan att.
677866	46274	easement-r		5/3/90	M-1005 Block C	53R-9763 Parts 1 and 2, 53R-12568 Parts 1, 4 and 7	LS8984 DP-89-23-116 WO #90207	Ref. Plans att.
678948	5836	easement-r		5/17/90	Part of L2 C5 Twp McKim	53R-12645 Part 1	CD88-71 DP89-23-70	
680846	47511	easement-r		6/8/90	M-358 Lot 3	53R-12721 Parts 8, 10, & 12	LS89-33 DP89-23-37	
680847	35659	easement-r		6/8/90	M-358 Lot 2 Twp Broder	53R-12721 Parts 2, 4 and 6	LS89-33 DP89-23-37	
681907	4472	easement-r		6/21/90	Part L7 C3 Twp Broder	53R-12744 Parts 1 and 3	LS88-18B DP89-23-39	
684047		easement-r		7/18/90	L4 C5 Broder	Broder	SD89-04 DP90-23-60	
684052	53M-1209	easement-r		7/18/90	53M-1209 Parts 1,2,3,4,5,6,7,8 and 9	53R-12867 Parts 1 to 13 incl.	SD89-4 DP90	
686531	40043	easement-r		8/22/90	M-998 Lot 87	53R-12373 Parts 1, 4 & 7	LS89-51 DP89-23-51 SD73-30	
686800	32166	easement-r		8/24/90	Pt L18 M-343	53R-11936 Part 4	SD88-04 & SD86-10-B	
688059		easement-r		9/11/90		53M-1191 53R-12444	SD 88-04	53R-12388 Rel. to Instr.635847
688274	3612	easement-r		9/13/90	Part L12 C3 Twp Broder	53R-12759 Parts 2,4,6,8,10,12,14,15 and 17	LS89-76A DP90-23-11	Plan att.

SHEC REGISTERED EASEMENTS

Registered Number	Parcel	Class (Registered Unregistered)	Party	Registered Date	Legal Description	Plan	Sudbury Hydro File Number	Notes
688441	28530, 49074, 1446	easement-r	[REDACTED]	9/14/90	Part of L7 C1 Twp McKim	Part of L8 C1 Twp KcKim	SD90-06 DP90-23-104 #90247	
688442		easement-r		9/14/90	multi		SD 90-06 DP90-23-104 #90247	
688449	53M-1213	easement-r		9/14/90	Lot 1 53M-1213	53R-12937 Parts 1 & 2, 4, 6, 8, 10, 12, 14, 16, 18, 20, 22, +	SD90-06 DP90-23-104 #90247	Phase 9
688603	40656	easement-r		9/18/90	M-1023 Part of Lot 3 Twp Snider	53R-12932 Part 2	LS89-16 DP89-23-19	
689080	26705, 26706	easement-r		9/24/90	M-131 Lot 95 & Lot 96	53R-12908 Parts 2 and 3	DP90-52	Plan att.
689629	48549	easement-r		9/28/90	Pt N Half L6 C2 Broder	53R-12011 Pt 2	LS 89-06 DP 89-23-06 #90141	
689630	7301	easement-r		9/28/90	Part of North Half L6 C2 Broder	53R-12011 Part 5	LS 89-06 DP 89-23-06 #90141	
690080	49095	easement-r		10/4/90	Pt L6 C2 Broder	53R-12011 Parts 11 & 12	LS89-06 DP89-23-06 #90141	
691745	13463	easement-r		10/26/90	M-204 Part Lot 20	53R-13005 Part 3	LS90-41 DP90-23-59	
691746	10975, 7791	easement-r		10/26/90	L9 C3 Twp Broder	53R-12890 Parts 3, 4, 5, 6 and 7	LS89-56 DP89-23-56	Ref. Plan att.
692197		easement-r		11/1/90	Pt L6 C6 Twp Broder	53R-12172 Pts 1-8,	L.S. 89-20 DP 89-23-24	Relates to Instr. #652112
692414	10975, 7791	easement-r		11/5/90	see schedule	53R-12890	70-01-89846-56	Re: Instr. #691746 E
692593		easement-r		11/7/90	multi	53M-1191	S.D. 88-04	Relates to Instr.#635847
693395	53M-1216	easement-r		11/20/90	53M-1216	53R-13069 Parts 1 to 30 incl. 37, 40, 41,44,45,48 and 56	SD89-04 DP90-23-60	
694992	39959	easement-r		12/11/90	Lot 1 M-998	53R-12070 Parts 1 & 2	CD87-13 DP89-23-62 #87152	Relates to CMA Instr. #636705
695118	18164	easement-r		12/12/90	M-26 Part of Ash St.	53R-12821 Parts 6 & 7	DP90-23-158	City Surplus

SHEC REGISTERED EASEMENTS

Registered Number	Parcel	Class (Registered Unregistered)	Party	Registered Date	Legal Description	Plan	Sudbury Hydro File Number	Notes
695637	53M-1218	easement-r		12/19/90	53M-1218	53R-13127 Parts 2,3,4,7,8,9,10 and 11 Blocks 6 and 7	SD88-09 DP88-23-31 CD88-81	P/C Instr. No. 695638
696235	30345	easement-r		12/28/90	M-813 Lot 8	M-813	SD88-13 DP90-23-131	
696243	53M-1219	easement-r		12/28/90	53M-1219 Lots 1, 2, 3,4,5, and 6	53R-13139 Parts 1,2,3,4,5,6,7,8,9,10 ,11,12,13 and 20	SD88-13 DP90-23-131	
696244	32598	easement-r		12/28/90	M-813 Part of Lot 9	53R-13140 Parts 1 and 2	SD88-13 DP90-23-131	
696830	19693	easement-r		1/8/91	L9 C3 Neelon	53R-12208 Parts 2,4,6, & 8	LS89-28 SD90-06 DP89-23-33	Ref. Plan att.
697017	11177	easement-r		1/11/91	M-164 Part of L14 & 15	53R-13046 Part 2	CD89-51 DP89-23-48 #89411	Plan att.
697018	11177	easement-r		1/11/91	M-164 L14 & 15 Part of	53R-13046	CD89-51 DP89-23-48 #89411	Relates to #678629 & #697017
697019	11177	easement-r		1/11/91	M-164 L14 & 15 Part of	53R-13046 Part 2	CD89-51 DP89-23-48 #89411	Relates to 685964 697017 +
697020	11177	easement-r		1/11/91	M-164 L14 & 15 Part of	53R-13046 Part 2	CD89-51 DP89-23-48 #89411	Relates to 678628 & 697017
697337	12118	easement-r		1/16/91	Pt L5 C3 Twp Broder	53R-12756 Parts 3, 7 and 11	LS89-29 DP89-23-34 #90208	plan att.
698021	36044	easement-r		1/29/91	M-930 Prts 3 & 4 Pt of Block R	53R-13025 Parts 3 and 4	CD90-69 DP90-23-79 LS90-49	Ref Plan att.
698152	16765	easement-r		1/31/91	Lot 8 Plan M-268	53R-13066 Part 1	CD87-77 DP90-23-102	Ref Plan att.
698395	41229	easement-r		2/4/91	M-1021 L11 City of Sudbury	M-1021	CD 88-99/ DP 88-23-B-55	
699390	13469	easement-r		2/25/91	M-204 Pt L1	53R-13062 Parts 1 & 2	DP 90-23-144 & 90-16-247/ CD 89-34/	
699391	13469	easement-r		2/25/91	M-204 Pt L1 City of Sudbury	53R-13062 Parts 1 & 2	DP90-23-144 DP90-16-247 CD89-34	
699949	28919	easement-r		3/1/91	M-597 Part of Block R	53R-13148 Parts 5,6,7 and 8	DP91-23-34	Plan att.

SHEC REGISTERED EASEMENTS

Registered Number	Parcel	Class (Registered Unregistered)	Party	Registered Date	Legal Description	Plan	Sudbury Hydro File Number	Notes
699950	28919	easement-r		3/1/91	M-597 Part of Block R	53R-13148 Parts 1 and 4	DP91-23-34	
699966	12208	easement-r		3/4/91	Pt of L3 C4 Twp McKim	53R-13195 Parts 3 and 18	CD88-70-A DP89-23-104	Relates to Servicing Agreement Instrument Number 676273. & Easement Instr.#702863
700505	8521, 7775	easement-r		3/12/91	M-145 Part L7 McKim	53R-13030 Parts 2, 5, and 6	CD90-35 DP90-23-72	53R-13030 att.
700567	49263	easement-r		3/13/91	L5 C1 Twp McKim	53R-12614 Prts 1 & 3	LS89-57 DP90-23-37 #89484	
700730	13038, 49535	easement-r		3/15/91	Part of L12 C3 Twp Neelon	Plan 53R-12552 Part 2	DP 90-42-03 DP 90-23-130	Bancroft Road Widening
700854	7389, 11287, 13706	easement-r		3/18/91	Pt L3 C4 McKim	53R-13268 Parts 1,2&3	CD 88-57/ DP 88-23B-20	
701084	24447 SES	easement-r		3/21/91	L1 C4 McKim	53R-13278 Pts 1,2,3,4,&5	CD91-33 DP89-23-30-B	Plan att.
701085	24447	easement-r		3/21/91	L1 C4 McKim	53R-13258 & 53R-13278	CD91-33 DP89-23-30-B LS90-66	Plan att.
702246		easement-r		4/8/91	L2 C4 Twp McKim	53R-13195 Pts 3 & 18	SD90-09 DP91-23-60	DP89-23-104
702310	106 SES	easement-r		4/9/91	L1 C6 Twp McKim	Twp McKim	SD88-16 DP91-23-16 #88354	
702311	106 SES	easement-r		4/9/91	L1 C6 Twp McKim	Twp McKim	SD88-16 DP91-23-16 #88354	
702373	49340, 18837	easement-r		4/10/91	M-278 Block B, City of Sudbury	53R-12729 Parts 2,5,7,10,11 and 13	DP 92-01-02	Plan attached
702500	6035	easement-r		4/12/91	M-101 Part of Lot 16	53R-13120 Part 1	CD89-45A DP89-23-47 WO89284	Ref. Plan att.
702633	34923, 7362, 7109	easement-r		4/15/91	Part L12 C3	53R-13051, Parts 2,3,4,5,6, and 7	CD87-75 DP90-23-100 WO89454	Ref. Plan att.
702863	49244	easement-r		4/17/91	Pt L2 C4	53R-13195 Part 1	SD90-09 DP91-23-60 DP89-23-104	Ref. Plan att. Relates to Servicing Agreement Instrument #676273 & Easement #699966.

SHEC REGISTERED EASEMENTS

Registered Number	Parcel	Class (Registered Unregistered)	Party	Registered Date	Legal Description	Plan	Sudbury Hydro File Number	Notes
703050	12877, 10952	easement-r		4/19/91	Pt L11 C3 Neelon	53R13286 Pt 1-11	LS89-70 DP89-23-95	
703051	12877, 10952	easement-r		4/19/91	Pt L11 C3 Neelon	53R-13286 Prts 2,3,8&9	LS 89-70/ DP 89-23-95	
705117	22032	easement-r		5/17/91	L60 & 61 Part of M-202	53R-12734 Pts 2 & 4	CD90-05 DP90-23-02	R-Plan att.
705118	48415	easement-r		5/17/91	Pt L6 C2 McKim	53R-13162 Part 2	CD88-96 DP89-23B-51 WO915002	Plan att.
705119	48415	easement-r		5/17/91	L6 C2 McKim	53R-13162	CD88-96 DP89-23-B-51 88510	Plan att.
705120	48389, 10355	easement-r		5/17/91	M-480 Block A & Pt L1 C1,	53R-13054	LS 90-45/ DP 90-23-69/WO 915002-90846-45	
705498	41123	easement-r		5/23/91	M-1027 Pt L93	53R-13041 Prts 6-26	CD 89-10/ DP 89-23-07	Plan Attached
706675	14648	easement-r		6/5/91	Pt L11 C6 Tilton	53R-12968 Part 2, 4 and 8	LS90-40 DP90-23-58 WO 90338	Ref. Plan att.
707186		easement-r		6/12/91	M-1015 Block T, City of Sudbury	53R-10864	SD 80-8	
707564	45371	easement-r		6/17/91	L6 C1 McKim	53R-13092 Prts 1,3 &4	CD 88-56/ DP 88-23-B-19	
707565	45371	easement-r		6/17/91	Part of L6 C1 Twp McKim	53R-13092 Parts 1, 3 and 4	CD88-56 DP88-23-19 WO#88513	Relates to Easement Instr. #707564
708282	7935, 49410	easement-r		6/26/91	L6 C2 McKim	53R-13342 Pts 3,5,&7	CD 90-122/DP 90-23-153/WO 91332-01	Plan attached
708283	49410	easement-r		6/26/91	L6 C2 McKim	53R-13342, Part 10	CD90-122 DP90-23-153 WO91332-01	Plan attached
708389		easement-r		6/27/91	L9 C3 Neelon part of	53R-12208	LS89-28 SD89-06A DP89-23-33	Realtes to Instr.#660795

SHEC REGISTERED EASEMENTS

Registered Number	Parcel	Class (Registered Unregistered)	Party	Registered Date	Legal Description	Plan	Sudbury Hydro File Number	Notes
708836	10288	easement-r		6/28/91	M-145 Pt L38 Pt L7 C1 McKim, City of Sudbury	53R-9781 Pt 1-4	CD90-84 DP90-23-99 WO90451	
709312	15477	easement-r		7/5/91	Pt L12 C6 Tilton	53R-13313, 53R-13147	DP90-23-42 LS90-32	
709313		easement-r		6/5/91	Pt L12 C6 Tilton	53R-13147 Pts 1-5	DP 90-23-42/ LS 90-32	
709314		easement-r		7/5/91	M-236 Pt L17 & 18 Neelon	53R-13306 Part 1	CD 89-59/ DP89-23-57/ WO 90-451	Plan Attached
709314	22005	easement-r		7/5/91	M-236, Part of Lots 17 and 18 Twp Neelon	53R-13306 Part 1	CD89-59 DP89-23-57	Ref. Plan att.
709315	22005	easement-r		7/5/91	M-236 Pt L17 & 18 Neelon	53R-13306 Part 1	CD89-59 DP89-23-57 WO 90451	Plan Attached
710407		easement-r		7/18/91	Pt L2, C6 McKim Pts 1-7&11-19,	53R-13237	SD 86-04 DP88-23-65 LS90-19	Plant att to Instr.#712852
710536	7149	easement-r		7/19/91	L7 C6 Broder Part of	53R-13421 Pts 7,8 & 9	LS91-09 DP90-23-92	
710820	6013	easement-r		7/23/91	Pt L11 C3 Neelon	53R-12939 Parts 2,3,6,7,10,11 and 14	LS89-70-A DP89-23-95-A	
710821	6013	easement-r		7/23/91	Pt L11 C3 Neelon	53R-12939	LS 89-70-A/ DP 89-23-95-A	
712122	378 SES	easement-r		9/8/94	Part of L2, C2, Twp. of McKim	53R-15020	L13-94-388, WF895-001	
712241	29368	easement-r		8/8/91	L5 C5 McKim	53R-13088 Part 1	CD89-37 DP90-23-103 #89293	Ref. Plan in Drafting Section
712852	49665	easement-r		8/16/91	M-649 Block A Pt L2 C6	53R-13237 Part 14	SD 86-04 DP88-23-65 LS90-19	Plan att
712855	48604	easement-r		8/16/91	Pt L2 C6 McKim Pt Bl A, M-649	53R-13237 Pts 8,9,11,12&+	SD86-04 DP 88-23-65 LS90-19	Ref Plan att to Instr. 712852
713507	53M-1224	easement-r		8/23/91	53M-1224 multiple lots	53R-13557 multiple parts	SD89-12 DP89-23-89 #89581	Plan att. (Place Parisien)
716426		easement-r		9/26/91	Pt L12 C3 Neelon	53R-13378 Parts 1 & 2	LS 90-63/ CD 90-97/ DP 90-23-126	

SHEC REGISTERED EASEMENTS

Registered Number	Parcel	Class (Registered Unregistered)	Party	Registered Date	Legal Description	Plan	Sudbury Hydro File Number	Notes
716427	38907	easement-r		9/26/91	Pt L12 C3 Neelon	53R-13378 Part 1	LS90-63 CD 90-97 DP90-23-126	
716430	49725	easement-r		9/26/91	Pt L12 C3 Neelon	53R-13378 Parts 1 & 2	LS90-63 CD90-97 DP90-23-126	
717211	49722	easement-r		10/3/91	M-163 (Part of Coonaught Street now closed)	53R-13597 Being Parts 1,2,3 & 4	LS91-05 DP 91-23-09	D.P. 91-27-A Plan att.
717580	37701A	easement-r		10/9/91	M-879 L21	M-879	CD90-66 DP90-23-83 WO 90395	
717729	31645	easement-r		10/10/91	M-340 Block A	53R-13238	DP90-23-121 LS90-58	Plan att.
718347	48598	easement-r		10/18/91	Pt L8 C3 Neelon	53R-13039 Parts 3 & 6	CD89-06 WO 90354 DP89-23-66	
718374		easement-r		10/18/91	Pt L12 C3 Neelon	53R-13378 Part 1	LS 90-63/ DP 90-23-126/ CD 90-97	
718440	13776	easement-r		10/21/91	Pt L9 C3 Dill	53R-13409 Part 2	LS91-02 DP91-23-04	Plan encl.
719450		easement-r		11/1/91	L9 C3 Twp Neelon	53R-12208	SD 89-06-A DP 89-23-33	This relates to Instr.#660796
719452	21691	easement-r		11/1/91	Pt L6 C1 McKim	53R-13515 Part 1	DP90-23-44 WO 90258 CD89-11	
719453	41637	easement-r		11/1/91	M-1015 Block V,	53R-13562 Parts 3,4,6 and 8	CD89-103 DP89-23-118	Plan Attached/In conjunctn with Tic Corp
719454		easement-r		11/1/91	Pt of Lot 11, Con 3 Twp Neelon	53R-9313	SD 89-06-A DP89-23-33 LS89-28	This relates to Instr.#499205
720634	48440	easement-r		11/18/91	L6 C1 Twp McKim	53R-13315 53R-13075	CD88-26 DP88-23-B-60	
721076	15239	easement-r		11/25/91	Pt L4 C5 McKim	53R-12226 Part 1	CD89-69 DP90-23-75 WO 89543	

SHEC REGISTERED EASEMENTS

Registered Number	Parcel	Class (Registered Unregistered)	Party	Registered Date	Legal Description	Plan	Sudbury Hydro File Number	Notes
721077	15239	easement-r		11/25/91	Pt L4 C5 McKim	53R-12226 Part 1	CD89-69 DP90-23-75 WO 89543	
721078	3603	easement-r		11/25/91	M-60 Pt L50 & 51,	53R-13696 Part 1	CD91-38 DP91-23-52 WO 91205	
721476	38907	easement-r		11/28/91	L12 C3 Neelon Part of	53R-13631 Prts 1 & 2	CD91-66 DP91-23-92	Plan att
721477	38907	easement-r		11/28/91	L12 C3 Pt of Lot	53R-13631 Pts 1 & 2	CD91-66 DP91-23-92	Easement Instr.#721476
722149	17594	easement-r		12/5/91	M-205 L5, City of Sudbury	53R-13622 Part 1	CD89-62 DP89-23-99 WO 89237	
722150	13811	easement-r		12/5/91	M-152 Pt L25, City of Sudbury	53R-13539 Part 1	CD90-26 DP90-23-46	Plan Attached
723608	7623	easement-r		12/31/91	L6 C1, McKim	53R-13543 Part 1	CD90-64 DP90-23-65 WO 90355	
723610	42620 SES	easement-r		12/31/91	Block A, City of Sudbury	M-1014	CD90-120 / DP 90-23-151/ WO 90587	Relates to Instr. #871554 Ownership of Plant
723611	42620 SES	easement-r		12/31/91	M-1014 Block A, City of Sudbury	M-1014	CD 90-120/ DP 90-23-151/ WO 90587	
723613	42620 SES	easement-r		12/31/91	M-1014 Block A, City of Sudbury	M-1014	CD90-120 DP90-23-151 WO 90587	
723947	41229	easement-r		1/7/92	M-1021 L11, City of Sudbury	M-1021	CD88-99 DP88-23-55	
723948	41229	easement-r		1/7/92	M-1021 L11, City of Sudbury	M-1021	CD88-99 DP88-23-55 WO 89342	
724960	9126	easement-r		1/22/92	L5 C1 Part of Twp McKim	53R-13284 Being Part 2	CD 89-58 DP90-23-118 #89434	Plan att. (Emil Pidutti)
724961	9126	easement-r		1/22/92	L5 C1 Part of Twp of McKim	53R-13284	CD 89-58 DP90-23-118 #89434	Rel. to Instr. #724960 (Pidutti)

SHEC REGISTERED EASEMENTS

Registered Number	Parcel	Class (Registered Unregistered)	Party	Registered Date	Legal Description	Plan	Sudbury Hydro File Number	Notes
724962	33550	easement-r		1/22/92	M-557 Pt L4 Broder	53R-13721 Parts 1 3	LS 91-25/DP 92-23-03/WO 91452-01	
724963		easement-r		1/22/92	L1 - L9, City of Sudbury	53M-1209	SD 89-04/ DP 90-23-60/ WO 89104	
725074	45132	easement-r		1/23/92	Pt L9 C6 Broder	53R-8522 Part 1	LS91-01 DP91-23-05	
725075	47705	easement-r		1/23/92	M-132 Pt L2, Pt Noel Ave., L70 & 72	53R-10322 Parts 5-8	CD 88-19/ DP 91-43-01/WO 88205	SH owns 15kV u/g primary cables, 300kVA padmount transformer incl. Pad, collar and grounding grid with steel guardrail - customer owns secondary cables.
725181	24919	easement-r		1/24/92	Pt L7 C1 McKim	53R-13699 Part 1	CD89-35 DP89-23-79 WO 90103	
725423	12639	easement-r		1/29/92	M-140 L7	53R-11863 Parts 5 & 6	DP90-23-78 CD89-46 WO 89536	
725424	12639	easement-r		1/29/92	M-140 L7 City of Sudbury	53R-11863 Pts 5&6	DP90-23-78 CD 89-46 WO 89536	
726198	49822	easement-r		1/7/92	Pt L5 C6 Broder	53R-121112, Pts 7,11,12 & Pts14 & 18	CD88-20 DP89-23-04 #88263	53R plan att. - relates to Instr. #790829
726200	48234	easement-r		1/7/92	Pt Lot 5 Con. 6 Broder	53R-12112 Pts 20,21 & 23	CD88-20 DP89-23-04 #88263	53R plan att.
726339	34666	easement-r		1/11/92	Pt L5 C4 McKim	53R-13196 Part 1	DP88-56 DP90-23-25 WO 89218-03	
726723	7935	easement-r		1/18/92	Pt L6 C2 McKim	53R-13342 Part 1-3	CD90-122 DP91-23-153 WO 91332	
726724	49410	easement-r		1/18/92	Pt L6 C2 McKim	53R-13342 Part 12	CD90-122 DP90-23-153	

SHEC REGISTERED EASEMENTS

Registered Number	Parcel	Class (Registered Unregistered)	Party	Registered Date	Legal Description	Plan	Sudbury Hydro File Number	Notes
726735	2967 SES	easement-r		2/18/92	Pt L8 C5 Broder	53R-13786 Part 2-21	LS91-22 DP91-23-103	
726736	2967	easement-r		2/13/92	Pt L8 C5 Broder	53R-13786 Prt 2-21	LS91-22 DP91-23-103	
727256	18103	easement-r		2/25/92	M-268 Lot 15	53R-12775 Part 1	CD88-87 DP88-23-42	Plan att.
727257	18103	easement-r		2/25/92	M-268 Lot 15	M-268	CD88-87 DP88-23-B-42	re: Easement Instr #727256
727898	18798, 15359, 17787, 19402, 21088	easement-r		3/4/92	53R-13454 Parts 3,4,5,6, & 7 Twp of Neelon	53R-13454 Parts 3,4,5,6, & 7	CD89-74 DP89-23-64 #89500	53R Plan att. Certificate of Consent att.
728229		easement-r		3/9/92	Pt L11 C3 Neelon		SD 88-15/ DP 91-23-83/ WO 88315	
728230		easement-r		3/9/92	Pt L11 C3 Neelon		DP 91-23-83/ SD 88-15/ WO 88315	
728471	38030	easement-r		3/13/92	M-333 Pt L1	53R-4814 Parts2-4	CD91-89 DP91-23-110 WO 91398	SH owns 300KVA padmount transformer, incl. Pad, collar and grounding grit with steel guardrail - customer owns secondary cables
728472		easement-r		3/13/92	Pt L5 C6 Broder	53R-8366	WO 88263/ CD 88-20/ DP 89-23-04	Re: Instrument #648617
728473		easement-r		3/13/92	Pt L5 C6 Broder	53R-8366	CD88-20 DP89-23-04 #88263	Re: Instrument #648616
729290	11113, 11698, 11093, 11139	easement-r		3/27/92	Part of L7 C1 McKim	53R-13158 Parts 1,2,3,& 4	CD89-63 DP90-23-13 WO 70-01-90245-01	Plan attached
730687	18021, 12395	easement-r		6/14/92	M-164 L12 M-165 L11	53R-13830 Pts 2 & 5	CD91-32 DP91-23-43 #91374	Plan att.
730895	37847	easement-r		4/16/92	Pt L6 C1 Twp Broder	53R-13668 Parts 1,4,6,7 and 10	CD91-17 DP91-23-20 #91170	plan att.
731094	45132	easement-r		4/22/92	Pt L9 C6 Broder	53R-13394 Part 3	LS91-01 DP91-23-05	Plan att.

SHEC REGISTERED EASEMENTS

Registered Number	Parcel	Class (Registered Unregistered)	Party	Registered Date	Legal Description	Plan	Sudbury Hydro File Number	Notes
731199	49562 SES	easement-r		4/23/92	Part of L1 C4 Twp Broder	53R-13864 Parts 10, 11, 12, 13, 14, 15, 16, 17 18, 19	DP91-23-98 LS91-19 WO91420	
732265	16866	easement-r		5/6/92	Part of Lot 1, Conc 4 Broder	53R-13863 Parts 3 & 4	DP 91-23-118 LS 91-28	P.Cull to invoice & att.document
732296	53M-1228, 11108	easement-r		5/6/92	being Parts 1 and 25	53R-13979	SD88-15 DP91-23-83	53M-1228 att.
732299	53M-1228	easement-r		5/6/92	Lots 1 to 23, 53M-1228	Pcl 11018 SES Pts 1-9	SD88-15 DP91-23-83	Relates to Instr. 732296
732829	22388	easement-r		5/15/92	Pt of L1 on M-359 City of Sudbury	53R-13855 Part 1	CD91-49 DP91-23-62	
732864		easement-r		5/15/92	Part of Lot 12, Conc 3 Neelon	53R-12552 Part 1	DP 90-42-02 DP 90-23-129	#732864 relates to #638365
733047	49906	easement-r		5/15/92	Pt Lot 6 Conc 2 Twp McKim	53R-13909 Parts 1,2,3,4,5,7, 10, 13 and 14	CD87-64 DP91-23-75 CD90-38	53R Plan att. See E. Instr. #104761
733047		easement-r		5/15/92	L6 C2 McKim	53R-13909, Pts 1-5, 7 &10	CD87-64/90-38 DP91-23-75/39	Part of Instr #82841 R.S.
733705	37847	easement-r		5/27/92	Pt of Lot 6 Con 1 Twp McKim	53R-13668 Parts 1,4,6,7 and 10	CD91-17 DP91-23-20	Instr. 619858, 69859,730895
735737	42712"A"	easement-r		6/19/92	L8 C3 McKim Part of	53R-6418 Part 1	DP90-11 DP92-23-22	Plan att
735738	38538	easement-r		6/19/92	L6 C1 McKim Part of	53R-13501 Being Part 8	CD89-115A #90-23-04 #90117	Plan att
735739	39445	easement-r		6/19/92	L6 C1 McKim Part of	53R-13501 Prts 1,6 & 7	CD89-115A #90-23-04 #90117	Plan att
736129	9817	easement-r		6/25/92	L5 C1 McKim Part of	53R-13333 Prts 1 & 2	CD89-65 DP91-23-07 #89444	Plan att
737819	14485"A"	easement-r		7/15/92	L7 C2 Twp McKim	McKim	LS91-14 DP91-23-88	See E #748294
738045	12218	easement-r		7/17/92	L11 C3 Pt of Twp Neelon	53R-13664,Pts 3,4,5,6,&9	LS91-13 DP91-23-87	Plan att.
738474	19872	easement-r		7/24/92	M-381 Part L214 & 215	53R-14015 Parts 1 & 2	DP 92-23-52 Plan att	E. expanded on 53R-14405
739511	4981	easement-r		8/6/92	L12 C3 Pts 1,2,5 & 6	53R-14049	LS92-02 DP92-23-13	Ref Plan att.

SHEC REGISTERED EASEMENTS

Registered Number	Parcel	Class (Registered Unregistered)	Party	Registered Date	Legal Description	Plan	Sudbury Hydro File Number	Notes
739954	53M-1231	easement-r		8/12/92	53M-1231	53R-14121	SD92-04 DP92-23-05 #92125	Plan att.
740312	4037	easement-r		8/17/92	Pt L2 C3 McKim	53R-13778	LS89-66 DP89-23-87	
740653	6618 SES	easement-r		8/20/92	Part of L11 C3	53R-13874 Parts 2, 4, 6, 8, 10, 12, 14, 13, 18, 20, 22, & 23	LS91-12 DP 91-23-76 WF94-419-001	Appl. B75/92 - Ref. Plan att.
740826	8277, 21843	easement-r		8/24/92	Pt L2 C4 McKim	53R-13675	CD86-59 DP89-23-106 WO 86420	
741340		easement-r		8/28/92	Pts 4,6,12 & 14	53R-5036 and Part 10	CD89-115B DP90-23-04	Plan att
741340	39445, 39000	easement-r		8/28/92	Part of L6 C1 Twp McKim	53R-5036 Parts 4,6,10,12 & 14	CD89-115B DP90-23-04 DP92-23-36	Ref. Plan att.
741715	26068	easement-r		9/1/92	Part of L1 C4 Twp McKim	53R-14108 Part 1	CD91-108 DP91-23-136	
741901	29526	easement-r		9/3/92	L6 C3 Broder	53R-14123	LS90-73 DP90-23-145	Plan att.
742052	5886, 10763	easement-r		9/4/92	L4 C5 Part of Lot Pts 5 & 6	53R-13177	CD90-29 DP90-23-51	Rel. to Instr. 711693 & 711694
742761	9275 SES	easement-r		9/15/92	L11 C3 Neelon		L.S. 91-24 DP 91-23-109	Appl B306/91 - (Marcel Legault)
742841	31907	easement-r		9/16/92	53R-13909 Part 8	53R-13912 & 13	CD87-64 DP91-23-75 CD90-38	Plans att..
742928	7206 SES	easement-r		9/17/92	L11 C3 Twp Neelon	53R-14168	SD91-10 DP91-23-108	Ref. Plan att.
742970	7206 SES	easement-r		9/17/92	L11 C3 Neelon	53R-14168	SD91-10 DP91-23-108	
743171	38829	easement-r		9/21/92	L5 C3 (Part of) Twp Broder	53R-11728 being Part 1	CD90-63 DP902374 WO91177	
743843	46805, 46813	easement-r		9/28/92	M-1061 Twp Neelon	53R-14163 Pts15,16,23 & 24 plus	SD89-08 DP92-23-65	Park Place S/D

SHEC REGISTERED EASEMENTS

Registered Number	Parcel	Class (Registered Unregistered)	Party	Registered Date	Legal Description	Plan	Sudbury Hydro File Number	Notes
745140	46805, 46813	easement-r		10/9/92	L7, 8, 23 & 24 M-1061	53R-14163 Pts 1,12,17&19	SD89-08 DP92-23-65	Relates to Instr.743843 &741981
745346	48508	easement-r		10/14/92	L5 C4 Part of Lot	53R-13808 Parts 1 & 2	CD85-42 DP88-23-56 88531	Plan att.
745430	16348 SES	easement-r		10/15/92	Part of L6 C1 Twp McKim	53R-14133 Part 1 & 2	CD89-101 DP89-23-107	See Instrument #796327 (Load Restriction) and Instrument #796328 (Postponement of Charge)
745432	11051	easement-r		10/15/92	L6 C1 Part of Lot	53R-14133 Pts 5,6, & 7	CD90-57 DP90-23-70	Plan att.
745469	22036	easement-r		10/15/92	M-255 Lot 75	53R-14195 Part 3	LS91-27 DP 91-23-117 #91846 - 27	Plan att.
745598	53M-1233	easement-r		10/16/92		53R-14208 Part 1, Parts 4-14 incl	SD90-13 DP 91-23-01	
745755	45772"A"	easement-r		10/19/92	M-921 Pt of Lot 26	53R-11743 Pts 1-12	CD84-13-B DP92-23-85	Plan att
745999	53M-1191-23	easement-r		10/22/92	53M-1191 Block 23	53M-1191	CD91-64 DP91-23-89 #91318	
746000	53M-1191-23	easement-r		10/22/92	53M-1191 Block 23	53M-1191	CD91-64 DP91-23-89 #91318	
746643	45772"A"	easement-r		10/29/92	M-921 Lot 26 Twp Neelon	M-921	CD84-13-B DP89-43-B-61	Relates to Easement Instr. #745755 - SH owns 3phase u/g primary cables, transformer pad - one 225 kVA transformer - customer owns secondary cables.
747118	50031 SES	easement-r		11/2/92	L5 C6 Pt of , Twp of Broder	53R-14222 Pts 4-8,11-13+	CD92-26A DP92-23-29	Plan att.
748174	49869	easement-r		11/16/92	Part of L6 C1 Twp McKim	53R-13841 Pts 2,4,6 & 7	CD88-28 DP88-23-71 #88212	Plan att.
748175	49869	easement-r		11/16/92	L6 C1 Twp McKim Part of	53R-13841 Pts 2,4,6 & 7	CD 88-28 DP 88-23-71 #88212	Relates to E. Instr. #748174 (#6827525 Charge)

SHEC REGISTERED EASEMENTS

Registered Number	Parcel	Class (Registered Unregistered)	Party	Registered Date	Legal Description	Plan	Sudbury Hydro File Number	Notes
748290	4981	easement-r		11/17/92	L12 C3 Twp Broder	53R-14049 Pts 1, 3 & 5	LS92-02 DP92-23-13	Ref Plan att.
748291	49990	easement-r		11/17/92	L12 C3 Twp Broder	53R-14049 Part 1	LS92-02 DP992-23-13	Ref. Plan att.
748294	14485 A	easement-r		11/17/92	L7 C2 McKim	53R-14083 Part 3	LS91-14 DP91-23-88 WO91846-14	
748307	4981	easement-r		11/17/92	L12 C3 Twp Broder	53R-14049 Pts. 3 & 4	LS92-02 DP92-23-13	
748308	49990	easement-r		11/17/92	L12 C3 Twp Broder	53R-14049 Part 1	LS92-02 DP92-23-13	Re: Instr. 739933 & E. Instr. No. 748291
748358	16348	easement-r		11/18/92	Part of L6 C1 Twp McKim	53R-14133 Parts 1 and 2	CD89-101 DP89-23-107	Relates to Easement Instr. #745430
749047	10763, 5886	easement-r		11/25/92	M-164 Lot 10	53R-13177 Prt 2/5886 Pt 5	CD90-29 DP90-23-51	Plan att.
749735	50132	easement-r		12/2/92	Parts 1,2,3 & 6	53R-14184 M-597	DP 92-23-98	Plan att.
750333	45434	easement-r		12/10/92	L5 C1 Part of Twp of McKim	53R-13284 Pts 1 & 3	CD89-58 DP90-23-118	Plan att. (Emil Pidutti)
750334	45434	easement-r		12/10/92	L5 C1 Part of Twp McKim	53R-13284 Pts 1 & 3	CD89-58 DP90-23-118	Rel. to Instr. #750333 (Pidutti)
750335	45434	easement-r		12/10/92	L5 C1 part of Twp McKim	53R-13284 Pts 1 & 3	CD89-58 DP90-23-118 #89434	Rel. to Instr. #750333 (Pidutti)
750347	23948, 48836	easement-r		12/10/92	L7 C4 Dill	53R-14302 Parts 1 and 2; & 53R-11870 Part 2	Energy Supply Frank Kallonen	Relates to Instr. #768878 - SH owns the electrical plant erected consisting of a single phase transmission line, secondary cables, u/g primary cables, one padmount transformer, incl. Pad, collar and grounding grid with a steel guardrail. Customer owns - secondary cables.

SHEC REGISTERED EASEMENTS

Registered Number	Parcel	Class (Registered Unregistered)	Party	Registered Date	Legal Description	Plan	Sudbury Hydro File Number	Notes
750889	11051	easement-r		12/16/92	L6 C1 McKim Part of	53R-14133 Pts. 5,6, & 7	CD90-57 DP90-23-70	Relates to Easement Instr. #745432
750891	11051	easement-r		12/16/92	L6 C1 McKim Part of Lot	53R-14133	CD90-57 DP90-23-70	Relates to Easement Instr. #745432
751710	49142	easement-r		12/30/93	L5 C5 Twp McKim	53R-13925 Pts 1 & 2	CD90-53 DP 90-23-45 #90265	Ref. Plan att.
752016	16765	easement-r		1/6/93	M-268 Lot 8	M-268	CD87-77 DP90-23-102	Relates to Easement Instr. #698152
752226	2167, 45167	easement-r		1/11/93	L3 C5 Twp Broder	53R-13802 Part 1, 2 & 3	CD89-81 DP89-23-65 #89514	
752227	2167	easement-r		1/11/93	L3 C5 Twp Broder	53R-13802 Pts 1, 2 & 3	CD89-81 DP89-23-65 #89514	Relates to Easement Instr. #752226
752228	2167	easement-r		1/11/93	L3 C5 Twp Broder		CD 89-81 DP 89-23-65 #89514	
752449	30198, 32255	easement-r		1/14/93	SR-136 L9 C1 Twp McKim	SR-136 Pt 1/SR-2311 Pt 15	CD90-50 DP90-23-61 #91209	
752450	30198 SES	easement-r		1/14/93	SR-136 L9 C1 Twp McKim	SR-136 Pt. 1	CD90-50 DP90-23-61 #91209	
752451	30198, 32255 SES	easement-r		1/14/93	SR-136 L9 C1 Twp McKim SR-2311	SR-136 Pt 1 SR-2311	CD90-50 DP90-23-61 #91209 DP89-43-55	Relates to Instr. #752449 - SH owns two padmount transformers 500 kVA and 750 kVA - customer owns secondary cables
752452	30198, 32255	easement-r		1/14/93	SR-136 L9 C1 Twp McKim SR-2311	SR-136 & SR-2311	CD90-50 DP90-23-61 #91209	
752453	30198, 32255	easement-r		1/14/93	SR-136 L9 C1 Twp McKim SR-2311	SR-136 & SR2311	CD 90-50 DP 90-23-61 #91209	
752454	30198, 32255	easement-r		1/14/93	SR-136 L9 C1 Twp McKim SR-2311	SR-136 Pt 1/SR-2311 Pt.15	CD90-50 DP90-23-61 #91209	Relates to Easement Instr. #752449
752687	10057, 10619	easement-r		1/19/93	L6 C1 McKim		CD91-96 DP91-23-121 #91431	blanket easement
753805	50189	easement-r		2/5/93	L5 C1 McKim	53R-14342 Pts 3-5 8-10 +	DP89-23-109 DP89-27-A	Also see C02-93-137
753948	45772 "A"	easement-r		2/9/93	M-921 Part of Lot 26	53R-11743 Parts 1-12	CD84-13-B DP 89-43-B61	See E. Instr. No. 745755

SHEC REGISTERED EASEMENTS

Registered Number	Parcel	Class (Registered Unregistered)	Party	Registered Date	Legal Description	Plan	Sudbury Hydro File Number	Notes
753952	10057, 10619	easement-r		2/9/93	L6 C1 McKim		CD91-96 DP91-23-121 #91431	Relates to E. Instr. #752687
754046		easement-r		2/11/93	M-129 L102	M-129	Easement #23487	Wahnapiatae Power Co. Ltd.
754092	44735	easement-r		2/11/93	L9 C2 Twp Broder	53R-14350 Pts 1,4,7,9 &11	LS89-55 DP89- 23-55	B409/92 #89846-55
754093	44735	easement-r		2/11/93	L9 C2 Twp Broder	53R-14350 pts 1,4,7,9&11	LS89-55 DP89- 23-55	Relates to E. Instr. #754092
754094	44735	easement-r		2/11/93	L9 C2 Broder	53R-14350 Pts 3 & 6	LS89-55 DP89- 23-55	Relates to E. Instrument #754092
754095	44735	easement-r		2/11/93	L9 C2 Broder	53R-14350	LS 89-55 DP 89- 23-55	
755222	50214	easement-r		3/4/93	Twp Broder	53R-13738 Part 1	SD89-09 DP90- 23-57 #92314	
755318	26068	easement-r		3/5/93	Pt. L1/C4, Pt. 1, McKim	53R-14108	DP91-23-136	See Document Instr. No. 772376 registered November 4, 1993 - Postponement of Charge
755339	14485"A"	easement-r		3/8/93	L7 C3 McKim	53R-14083 Part 3	LS 91-14 DP 91- 23-88	WO 9150-02-91846-14
755600	12399	easement-r		3/11/93	M-164 Pt L9	53R-12683 Part 2	CD89-71 DP89- 23-100 #89474	Plan att. See PC756624
755834		easement-r		3/15/93	Broder L6 C5	53R-13886 Pts 6, 7 & 9	SD87-10 DP 91- 23-114 CD91-91	Plan att.
755834	50228	easement-r		3/15/93	Broder L6 C5	53R-13886 Pts 6,7 & 9	DP91-23-114 SD87-10-B	
756042	8776, 8327	easement-r		3/19/93	L7 C2 McKim	53R-4337 Pts 1 & 2	CD90-71 DP90- 23-81 #90438	
756317	10140	easement-r		3/25/93	L12 C4 Twp Neelon	53R-14418.Pts 2,4,6,9,12&	CD90-123 DP91-23-47 #90846-23 LS90- 23	LS90-23 UO2-93-88 L13-93-88
756322	50239	easement-r		3/25/93	L12 C4	53R-14418 Prts 1,2,3,&4	UO2-93-88 L13- 93-88 #93150	Plan att.

SHEC REGISTERED EASEMENTS

Registered Number	Parcel	Class (Registered Unregistered)	Party	Registered Date	Legal Description	Plan	Sudbury Hydro File Number	Notes
756364	14485"A"	easement-r		3/26/93	L7 C2	McKim Twp	LS91-14 DP91-23-88 #91846-14	See E #748294
756624	12399	easement-r		3/30/93	M-164 Part of Lot 9	53R-12683 Part 2 McKim	CD89-71 DP89-23-100 #89474	See E #755600
757854	8776, 8327	easement-r		4/20/93	L7 C2 McKim	53R-4337 Prts 1 & 2	CD90-71 DP90-23-81 #90438	Relates to E. Instr. #758338
757900	25851	easement-r		4/21/93	Broder Pt L5 & 6 C5	Broder Twp	SD87-10-B DP91-21-114	See Instr.No 620359
757901	25851	easement-r		4/21/93	Broder Pt L5 & 6 C5	Broder Twp	SD87-10-B DP91-21-114	See Instr. No. 620359 for Easmt
757910	53M-1238	easement-r		4/21/93	53M-1238 L1-35 & Block 36	53R-14458 1-13 26-32 plus	SD87-10B DP91-23-114 CD91-91	Ref. Plan att.
758240	RA	easement-r		4/17/78	L56 Part of - 4-S	53R-7794		Plan att.
758276	10140	easement-r		4/27/93	Part of L12 C4 Twp Neelon	L2 C4	CD90-123 DP91-23-47 W90846-23	Relates to E. Instr. #756317
758338	8776, 8327	easement-r		4/28/93	L7 C2 McKim	53R-4337 Part 1	CD90-71 DP90-23-81 #90438	Plan att. / Blanket Easement
758338	8776 SES	easement-r		4/28/93	L7 C2 McKim	53R-4337 Part 2	CD90-71 DP90-23-81 #90438	Plan att. - Correction to Transfer of Easement received 95/05/15 - Part 1 on Plan 53R-14219 from Walter Zavarucha, Land Registrar
758928	53M-1239	easement-r		5/4/93	53R-14475	53R-14475 53M-1239	SD89-09 DP90-23-57	
758998	18544	easement-r		5/6/93	M-291 Pt Lot 9	53R-14150 Pts 1,4,6 & 11	SD91-06 DP91-23-36	Plan att.
758999	18544	easement-r		5/6/93	M-291 Pt L9 Twp Broder	53R-14150, 4,5,6,7,11, & 13	SD91-06 DP91-23-36	Plan att.
759028	02124-0179	easement-r		5/6/93	M-208 Pt L7 Twp McKim	53R-13472 Part 2	CD90-108 DP90-23-136	WO91229
759029	02124-0179	easement-r		5/6/93	M-208 Pt L7 Twp McKim	53R-13472 Part 2	CD90-108 DP 90-23-136	Instrument #759028
759287	9696	easement-r		5/11/93	M-139 Lot 12	M-139	Instr. #23487	Relates to Instr. #23487

SHEC REGISTERED EASEMENTS

Registered Number	Parcel	Class (Registered Unregistered)	Party	Registered Date	Legal Description	Plan	Sudbury Hydro File Number	Notes
759328	47621	easement-r		5/11/93	M-333 Lots 4 & 5	53R-10855 Parts 1 & 2	CD91-67 DP91-23-93	Plan att.
759553	7989	easement-r		5/14/93	Dill Pt L12 C4	53R-14495 Pts 17 & 19	LS91-26 DP91-23-116	
759555	13570	easement-r		5/14/93	Dill Pt L12 C5	53R-14495 Pts2,5,9,12&15	LS91-26 DP91-23-116	
759556	13570	easement-r		5/14/93	Dill Pt L12 C5	53R-14495 Pts2,5,9,12&15	LS91-26 DP91-23-116	
759888	13045	easement-r		5/19/93	L4 C6 Broder	53R-14294 Part 1	CD91-58 DP91-23-74 #91297	
760302	02127-0143	easement-r		5/26/93	M-1240 Lts 1-21	53R-14512 Pts1,25 48 +BI	SD92-06 DP92-23-43	Plan att.
760833	26423	easement-r		6/1/93	McKim L5 C1	53R-14342 Pts. 11,12,20,+	L13-93-137 WO93846-08	Plan att.
761194	13492, 9048	easement-r		6/4/93	M-42 L3 C4 McKim	M-42 Lot 60	CD92-42 DP92-23-64	See Instr.#671195
761195	13492, 9048	easement-r		6/4/93	M-42 L3 C4 McKim	M-42 Lot 60	CD92-42 DP 92-23-64	See #761194 / Chris Laking
761352	15003	easement-r		6/8/93	Part L7 C6 Twp of Dill	53R-14312 Parts 3, 6 and 9		
761418	47783	easement-r		6/9/93	M-403 Lot 61 Twp Broder	53R-14090 Prts 6 & 8	LS92-14 DP92-23-51	Appl. B182/92 Plan att.
761792	1477 SES	easement-r		6/14/93	Part of L11 C5 Twp of Dill	Dill Township	LS92-16 DP92-23-104 WO#92846-16	See Postponement of Charge No. 761793
761793	1477 SES	easement-r		6/14/93	Part of West half of L11 C5 Twp of Dill	Dill Township	LS92-16 DP92-23-104 WO#92846-16	This Document relates to Instrument No. 761792 (Charge) and No. 761792 (Easement)
761867	6977	easement-r		6/15/93	M-95 Lot 458	M-95 Twp McKim		Replacing Instr.#737729
761994	26423	easement-r		6/16/93	McKim L5 C1 & 2	53R-14342, Pts11,12,20,21+	L13-93-137 #93846-08	See Instr. 760833 E
762281	41669 SES	easement-r		6/21/93	M-1026 Part of Lot 30	53R-14430 Part 1	CD89-38 DP90-23-12 WO90147	Ref. Plan 53R-14430 attached to Easement.

SHEC REGISTERED EASEMENTS

Registered Number	Parcel	Class (Registered Unregistered)	Party	Registered Date	Legal Description	Plan	Sudbury Hydro File Number	Notes
762298	44819	easement-r		6/21/93	L12 C5 Twp Dill	53R-7705 Pts 1 & 2	L13-93-172	SH owns poles, anchors, guy wires, primary and secondary aerial conductors - customer owns masts, meter sockets, main breakers and cable assemblies to the mobile homes.
762509	48085	easement-r		6/23/93	L9 C2 Twp McKim	53R-11194 Parts 1 & 2	CD87-32-B DP90-23-105 #87277	Plan att.
763725	1150	easement-r		7/6/93	L6 C3 Twp Broder	53R-14573 Parts 2 & 4	LS92-20 DP92-23-62	53R & Certificate of Consent att.
763883	44819	easement-r		7/8/93	L12 C5 Dill	53R-7705 Prts 1 & 2	L13-93-172	
763884	35692	easement-r		7/8/93	M-403 Part of Lot 61 Twp Broder	53R-14090 Pts 3 & 4	LS92-14 DP92-23-51	Plan att.
763885	17950	easement-r		7/8/93	L9 C5 Neelon	53R-14011 Part 1	CD90-105 DP90-23-138 #90569	Plan att
763921	48185, 15778	easement-r		7/9/93	M-95 L183 & 184	53R-13969 Part 1 & 2	CD89-26 DP89-23-27	Plan att.
764680	02125-0011 (35896)	easement-r		7/21/93	M-170 Pt Lot 11	53R-14078 Part 3	DP92-23-27 CD92-21	
764704	02125-0009	easement-r		7/21/93	M-170 Part of Lot 11	53R-14078 Part 1	CD92-27 DP92-23-30 WO#92193	Ref. Plan att.
765814	6986	easement-r		8/5/93	L1 C1 McKim	53R-14593 Prts 1 & 2	L13-93-80	Plan att.
766334	02125-0011 (LT) PIN	easement-r		8/13/93	M-170 Part of Lot 11	53R-14078 Part 3	CD92-21 DP92-23-27 WO #92188	Document relates to Instrument No. 764680 E.
767069	53M-1245	easement-r		8/25/93	53M-1245 Lts 1-44	53M-14651	L13-93-141 #93165	
767070	5353M-1245	easement-r		8/25/93	L1-44	53R-14651	L13-93-141 #93165	
767134	23065"A"	easement-r		8/26/93	L2 C2 McKim		LS92-28 WO 92846-28	Appl. B365/92

SHEC REGISTERED EASEMENTS

Registered Number	Parcel	Class (Registered Unregistered)	Party	Registered Date	Legal Description	Plan	Sudbury Hydro File Number	Notes
767476	17950 SES	easement-r		8/31/93	L9 C5 Twp Neelon	53R-14011 Part 1	CD90-105 DP90-23-138 WO#90569	Postponement of Charge filed with Instrument No. 763885 - Easement.
767565		easement-r		6/17/91	L6 C1 McKim	53R-13092	CD 88-56/ DP 88-23-B-19	
767771	10585	easement-r		9/2/93	L7 C6 Part of Twp Broder	53R-14150 Part 12	SD91-06 DP91-23-36	See Instr. #758998 for E.
767772	23948, 48836	easement-r		9/2/93	L7 C4 Twp Dill	53R-11870 Pts 3,4, & 2	L13-93-276 LS92-10 DP92-23-34	See Plan Instr. #768878
767803	53M-1243	easement-r		9/2/93	53M-1243	53R-14656	SD91-07	
767809	53M-1243	easement-r		9/2/93	53M-1243 SES	53R-14656	SD91-07 WO91194	
768133	49242	easement-r		9/8/93	Part of L6 C2	53R-12602	CD90-21 DP90-23-29	P/C Instr. #768134
768134	49242	easement-r		9/8/93	L6 C2	McKim Twp	CD90-21 DP90-23-29	Att. to Instr. #768133
768878	23948, 48836	easement-r		9/21/93	Part of L7 C4 Twp Dill	53R-14348 Part 2 53R-11870	L13-93-276 LS92-10 DP92-23-34	Plans att.
768899	Remainder of 17281 SES	easement-r		9/21/93	Part of L12 C3 Twp Neelon	53R-14674 Parts 4 and 11	L13-93-76	Postponement of Charge Instr. #769936 registered Oct. 1/93
769265	49788	easement-r		9/27/93	M-1015 Part of Block V	53R-13562 Pt. 1,3,4,5,&7	CD91-62 DP91-23-105 UO3-93-128	Plans att.
769266	02132-0407 (24447)	easement-r		9/27/93	Part of L1 C4 Twp McKim	53R-13258 53R-13562 Pt. 2	CD91-62 DP91-23-105 UO2-93-128	Plans att.
769936	Remainder 17281 SES	easement-r		10/1/93	53M-1201 Lot 22 and Part of Lot 12	53R-14674, Parts 4 and 11	L13-93-76	See Easement Instr. #768899 registered September 21, 1993
770152	50423	easement-r		10/6/93	L1 C2 McKim	53R-14516 Prts 1 & 2	LS92-28 #9150-02-92846-28	Relates to Instr. #767134
770714	30608, 13802	easement-r		10/14/93	L2 C4 McKim	53R-13749, Prts 1,2 & 3	CD89-78 DP89-23-63 #89498	Plan att.

SHEC REGISTERED EASEMENTS

Registered Number	Parcel	Class (Registered Unregistered)	Party	Registered Date	Legal Description	Plan	Sudbury Hydro File Number	Notes
770715	53M-1239	easement-r		10/14/93	M-1239 Lots 1,2,3,11,12,21,28,29,30 and 60	M-1239	SD89-09 DP90-23-57 #92314	
770904	36257	easement-r		10/15/93	M-939 Pt Block "A"	53R-14669 Pts 5,8,9&12		Plan att. Exchange of Lands
771432	20846 SES	easement-r		10/25/93	L6 C2 McKim	53R-14724	L.S. 92-32 D.P. 92-23-87	P/C Outstanding
772376	26068 SES	easement-r		11/4/93	L1 C4 Twp McKim 53R-14108 Part 1	53R-14108 Part 1	CD91-108 DP 91-23-136 WO#92153	Document relates to Easement Instrument No. 755318 registered March 5, 1993
772380	20846 SES	easement-r		11/4/93	L6 C2 McKim	53R-14724 Pts 4 & 6	L.S.92-32 DP 92-23-87	
772430	02121-0267	easement-r		11/4/93	53M-1249	53R-14742	SD86-12	(prev.owned by B. Nikolic)
772435		easement-r		11/4/93	53M-1249 Lts 1-16, 18-55	53M-1249 Twp McKim	SD86-12	See Instr. #772430 E.
772595	38185	easement-r		11/8/93	L1 C3 Broder	53R-13952 Part 2	DP91-23-59 #91241	Plan att.
772613	48185	easement-r		11/9/93	M-95 L183	53R-11615 Part 1	CD89-26 DP89-23-27 #89247	E #763921 (Gauthier Inv.Inc.)
773589	16773 SES	easement-r		11/25/93	M-264 Lot 67	53R-14149 Pts 1 & 2	CD89-73 DP89-23-77/89-23-82	Plan att.
773590	16773 SES	easement-r		11/25/93	M-264 Lot 67	53R-14149 Parts 1 & 2	CD89-73 DP89-23-82	This Document relates to Easement Instrument No. 773589
773594	36279 SES	easement-r		11/25/93	53R-14148 Part 1 Part of L7 C1	53R-14148 Part 1	CD89-73 DP89-23-77 DP89-23-82	Plan att.
773595	36279 SES	easement-r		11/25/93	Part of L7 C1 Twp McKim	53R-14148, Part 1	CD89-73 DP89-23-77	This Document relates to Easement No. 773594 registered 93/11/25
773596	36279 SES	easement-r		11/25/93	Part of L7 C1 Twp of McKim	53R-14148 Part 1	CD89-73 DP89-23-77	This Document relates to Easement Instrument No. 773594 reg'd Nov. 25/93

SHEC REGISTERED EASEMENTS

Registered Number	Parcel	Class (Registered Unregistered)	Party	Registered Date	Legal Description	Plan	Sudbury Hydro File Number	Notes
773597	36279 SES	easement-r		11/25/93	53R-13197 Pts 2 & 4 Part of L7 C1	53R-13197	CD89-73 DP89-23-77/89-23-82	Plan att.
773598	36279 SES	easement-r		11/25/93	Part of L7 C1 Twp of McKim	53R-13197 Parts 2 and 4	CD89-73 DP89-23-77	
773599	36279 SES	easement-r		11/25/93	Part of L7 C1 Twp McKim	53R-13197 Parts 2 and 4	CD89-73 DP 89-23-77	This Document relates to Easement Instrument No. 773597 reg'd 93/11/25
774002	02121-0415 P.I.N.	easement-r		12/1/93	Part of L1 C6 Twp McKim	53M-1249 Lots 1-55, Blocks 56, 57, 58 and 59	SD86-12	This Instrument discharges Instrument No. 702310 and Instr. No. 702311 which are the U/G Distribution Agreement and the Agreement to Grant Easement respectively. Transfer of Easement under Instrument No. 772430 reg'd on Nov. 4/93.
774582	10140, 50239	easement-r		12/8/93	L12 C4 Neelon	53R-14418 Pts.1,2,3,4,	CD90-123 DP88-23-B-22	
774839	02127-0004	easement-r		12/13/93	M-597 Pt of Block R	53R-13148 Pt1,3,4,5,6,7&8	CD91-105 DP91-23-44B #91486	
775088	53M-1238	easement-r		12/15/93	53M-1238	53M-1238	SD87-10 DP91-21-114	See Instr.#757900
775158	53M-1238	easement-r		12/16/93	53M-1238	53M-1238	SD87-10B DP91-23-114	See Instr. #757901
775475	PIN 02127-0137 (LT)	easement-r		12/21/93	M-930 Part of Block R	53R-13025 Parts 1 and 3 Twp McKim	CD90-52 DP90-23-116	
777005	37954 SES	easement-r		1/21/94	L1 C3 Twp Broder	53R-13952 Part 1	DP91-23-59 WO 9150-02-91241	Ref. Plan att.
777171	49467	easement-r		1/26/94	M-759 Part of Lots 7 & 8	53R-14796 Part 1	CD90-61 DP90-23-117 #90443	Plan att.
777232	02171-0193	easement-r		1/27/94	53R-14413 Part 1 Part of L3 C6 McKim	53R-14413 Part 1	L13-93-58	Plan att.

SHEC REGISTERED EASEMENTS

Registered Number	Parcel	Class (Registered Unregistered)	Party	Registered Date	Legal Description	Plan	Sudbury Hydro File Number	Notes
777441		easement-r		1/31/94	53M-1219 Lot 2	53M-1219	SD 88-13 WO 88259-10	Ref. #696234 & #696235
777441		easement-r		1/31/94	53M-171 Lot 4	53M-171	SD 88-13 WO88259-0	Ref #696234 & #696235
777441		easement-r		1/31/94	53M-1219 Lot 5	53M-1219	SD 88-13 WO88259-10	Ref. #696234 & #696235
777441	02121-0167	easement-r		1/31/94	53M-1219 Lot 1	53M-1219	SD88-13 WO88259-10	Ref. #696234 & #696235
777441		easement-r		1/31/94	53M-1219 Lot 6	53M-1219	SD 88-13 WO #88259-10	Ref. #696234 & #696235
777442		easement-r		1/31/94	53M-1219 Lot 2	53M-1219	SD8-13 WO #88259-10	Ref. #696234 & #696235
777442		easement-r		1/31/94	53M-1219 Lot 4	53M-1219	SD 88-13 WO #88259-10	Ref. #696234 & #696235
777442		easement-r		1/31/94	53M-1219 Lot 6	53M-1219	SD 88-13 WO #88259-10	Ref. #696234 & #696235
777442		easement-r		1/31/94	53M-1219 Lot 5	53M-1219	SD 88-13 WO #88259-10	Ref. #696234 & #696235
777442	02121-0167	easement-r		1/31/94	53M-1219 Lot 1	53M-1219	SD88-13 WO #88259-10	Ref. #696234 & #696235
777468	29738	easement-r		1/31/94	53R-14841 Parts 5,7,8,10,11,12 Part of L6 C2 McKim	53R-14841 Pts 17,19 &23	CD88-34 DP88-23-09 #88226	Plan att.
778348	5743	easement-r		2/15/94	L9 C3 Twp of Neelon	53R-14778 Parts 3, 6, 8, 11, 13, 16 and 18	LS89-27 SD89-06B DP92-23-67 L13-94-74	
778838	1413	easement-r		2/22/94	L10 C5 Part of	Broder Township	L13-93-100	
779141	41678 SES	easement-r		2/25/94	53R-14505 Parts 2, 3 & 5 L12 C5 Dill	53R-14505	DP92-23-106 LS92-22	Certificate of Consent re Appl. B418/93 attached and Execution Certificate No. 61508 dated Sept. 2/94 - showing no executions.
781817	41678	easement-r		4/13/94	53R-14505 Parts 2, 3 & 5	53R-14505 Parts 2, 3 & 5	LS92-22 DP92-23-106	E. Instr. No. 779141

SHEC REGISTERED EASEMENTS

Registered Number	Parcel	Class (Registered Unregistered)	Party	Registered Date	Legal Description	Plan	Sudbury Hydro File Number	Notes
781817		easement-r		4/13/94	L12 C5 Twp Dill	53R-14505 Prts 2,3, & 5	L.S. 92-22 DP 92- 23-106	Instr. No.779141 Easement
782199	39947	easement-r		4/19/94	M-381 Pt of Lot 22 Twp Neelon	53R-14875 Pts 1,2,3 & 4	L13-93-430	Plan att.
782369	02132-0419 (LT)	easement-r		4/22/94	SR-3246 Parts 1 and 2 Part of L2 C4 McKim	SR-3246 Parts 1 and 2	CD91-82 DP91- 23-95 WO#92251	Relates to Instr. #783965 Ownership of Plant
783419	02133-0066, 02133-0105	easement-r		5/5/94	45-S Part of Block A	53R-12592 Part 1	DP90-23-26 DP88-50 #88460	Plan att.
783419		easement-r		5/5/94	RCP85-S Part of Lot 22	53R-12592 Part 2	DP88-50 DP90- 23-26 #88460	Plan att.
783965	02132-0419 (LT) 46109	easement-r		5/13/94	SR-3246 Parts 1 and 2 Part of L2 C4	SR-3246 Parts 1 and 2	CD91-82 DP91- 23-95 WO#92251	Relates to E. Instr. #782369
784296	19305 SES	easement-r		5/18/94	Part of L12 C3	53R-11877 Part 2 & 53R-13431 Parts 1 and 2	CD86-25B DP88- 23-50	Appl. B397/93 - Ref. Plans att. Relates to Instr. #788489 Restricted Load
785364	02245-0113	easement-r		6/1/94	M-60 Lots 241-247 and a Lane (now closed)	53R-14910 Parts 1 and 2	CD88-100 DP89- 23-74	See Instr. 799093 P/C and Ref. Plan att.
785365	02171-0193	easement-r		1/1/94	53R-14413 Part 1	53R-14413 Part 1	L13-93-58	Plan att.
785563	02171-0130	easement-r		5/3/94	M-397 L27 & 28	53R-14943 Part 1	L13-94-68	Plan att.
785564	23056	easement-r		5/3/94	M-124 L62, 63 & 64	53R-14684 Parts 2 & 4	L13-93-218 9150- 02-93846-11	Plan att.
785654	23056	easement-r		5/6/94	M-124 L62, 63 & 64	53R-14684 Parts 2 & 4	L13-93-218 #93846-11	Plan att.
785840	50469 "A"	easement-r		7/9/94	Parcel 50469"A", Twp of McKim	53R-14758	DP 90-23-32, LS 90-27, CD 90-48	1stly: Part of Lts 18 and 19 on M-101 designated as Part 3 on 53R-14758. 2ndly: Pt of Lt 19 on Plan M- 101 designated as Pt 4 on 53R-14758. 3rdly: Pt of Lts 19, 20 and 21 on M-101 designated as Pt 5 on 53R-14758
786910	02127-0179	easement-r		6/23/94	M-30 Block "L"	53R-13165 Parts 1, 2 & 3	CD88-92 DP88- 23-47	

SHEC REGISTERED EASEMENTS

Registered Number	Parcel	Class (Registered Unregistered)	Party	Registered Date	Legal Description	Plan	Sudbury Hydro File Number	Notes
787941	4549	easement-r		7/5/94	Pt. of L11, C3, Twp. of Neelon, Pts. 2 and 7	53R-14938 Parts 2 and 7	L13-93-356	
788249	14068 SES Firstly; 18530 SES Secondly	easement-r		7/11/94	L8 C1 Twp McKim	53R-13752 Parts 2 and 3	CD89-114 DP89-23-115 WO 9150-02-90162-01	Postponement of Charge No. 790631 registered on Aug. 17/94, Canada Trustco Mortgage Company Ref.Plan attached
788489	19305 SES	easement-r		7/15/94	Part of L12 C4	53R-11877 Part 2, 53R-13431 Parts 1 and 2	CD86-25-B DP 88-23-50	Related E. Instr. No. 784296
788877	37323 SES	easement-r		7/21/94	L7 C1 Twp McKim	53R-14553 Part 1	CD90-110 DP90-23-139	Relating Document Instrument No. 788878 in the name of 939748 Ontario Inc. registered July 21, 1994
788878	47817 SES	easement-r		7/21/94	L7 C1 Twp McKim	53R-14553 Parts 2 & 3 - 53R-14559 Parts 1 & 2	CD90-110 DP90-23-139	This Document related to Instrument No.788877 in the name of Zulich Enterprises Limited registered July 21, 1994
788952	378 SES	easement-r		7/22/94	L2, C2, Twp. of McKim	53R-15020	L13-93-190	
789059	50561 SES	easement-r - servicing		7/22/94	Pt. of Lot 5, C6, Broder Twp., Pts. 1 & 2, Plan 53R-14815	53R-14815 Parts 1 and 2 53M-1281	L13-93-392	Relates to E. Instr. #886828
789161	26990 SES & 25301 SES	easement-r		7/26/94	1stly: Pt. of L10, Plan M-510, Pts. 1, 4, 7 & 10, 53R-14995, Broder Twp. 2ndly: Pt. of L11, Plan M-510, Pts. 13 & 14, 53R-14995, Broder Twp.	M-510, 53R-14995	L13-94-164	
789232	9024 SES	easement-r		7/27/94	L1 C1 Part of	53R-14977 Parts 2 and 5 Twp McKim	L13-93-220 WF419-001	Ref. Plan attached - See Postponement of Charge Instr. No. 791352
789691	02127-0138	easement-r		8/2/94	M-930 Part of Block R	53R-13025 Parts 2 and 4	CD90-69 DP90-23-79 WO90561	Postponement of Charge Instr. No. 791038 registered 94/08/24

SHEC REGISTERED EASEMENTS

Registered Number	Parcel	Class (Registered Unregistered)	Party	Registered Date	Legal Description	Plan	Sudbury Hydro File Number	Notes
790636	02132-0014 (LT)	easement-r		8/17/94	13-S Lots 49, 50, 51 and 52	13-S	CD88-10 DP89-43-78 DP88-23-54	Relates to Ownership of Plant and Max. Load Instr. #816717
791095	53M-1254 / 6079 S.E.S.	easement-r		8/24/94	53M-1254	53R-15042	L13-94-128	Subdivision Plan (M-Plan) and 53R-Plan attached to Easement
791351	02120-0107 (LT)	easement-r		8/29/94	M-217 Part of Lot 6	53R-14803 Part 1	CD89-50 DP90-23-53 WO89523	Plan att. - Easement re: Plant
791486	8348 SES	easement-r		8/30/94	M-145 Lot 12	M-145 Lot 12	CD89-108 DP90-23-52 WO89640	Agreement to Grant Easement - Non Subdivision (On Demand)
792056	53M-1255	easement-r		9/7/94	53M-1255	53R-15058	L13-94-127	Plans attached
792121	46761 & 49339 SES	easement-r		9/8/94	Part of L11 C3 Twp Neelon	53R-12647 Parts 1,2, 10, 11, 12, 13, 14, and 15	WF419-10 CD90-16 DP89-43-50 DP90-23-82	L13-94-237. 99/06/10 - Ownership of Plant & Load Restriction 500 kVA max -/ phase 2 - 750 kVA max.
792122	378 SES	easement-r		9/8/94	Part of L2 C2 Twp McKim	53R-15020 Parts 3, 11, 13 and 15	L13-94-388	P/C Instrument #805738 Ref Plan att. Land Division - Certificate of Consent att.
792165	5134 SES	easement-r		9/8/94	53R-14722 Parts 2,4,10,11 and 12 Twp of Broder	53R-14719 Part 20	L13-93-200	Both Reference Plans attached to Easements
792509	49453 SES	easement-r		9/15/94	M-381 Lot 206	53R-14874 Lot 206 M-381	CD92-25 DP92-23-90 #92430	Sudbury Carpet Land, 2266 Lasalle Blvd P3A 2B1
792827	16403 SES	easement-r		9/21/94	Part of L2 C2 Twp McKim	53R-15020 Parts 4, 7, 9 and 18	L13-94-388	P/C Instrument 795336 Municipal Consent and 53R Plan att.
792827	16403 SES	easement-r		9/21/94	Part of L2, C2, Twp. of McKim and Part 4, 7, 9 and 18	53R-15020.	L13-94-388, WF895-001	Land Division - Certificate of Consent att.
792828	8889 SES	easement-r		9/21/94	M-145 Part of Lot 6	53R-13729 Parts 1 and 2	CD90-35 - DP90-23-72 WO#90360-01	Ref. Plan attached to Easement

SHEC REGISTERED EASEMENTS

Registered Number	Parcel	Class (Registered Unregistered)	Party	Registered Date	Legal Description	Plan	Sudbury Hydro File Number	Notes
793150	49479 SES	easement-r		9/26/94	L1 C3 Twp Broder	L1 C3 Twp Broder	L13-94-299 MJ WF623/2	
793443	25112 SES	easement-r		9/29/94	Part of L10 C2, Township of McKim		L13-93-275, WF0000419-001, WO #94271-01	Relates to Instr. #794055 Load Restriction
793815	50682 SES	easement-r		10/4/94	Part of L2, C2, designated as Parts 1 and 2, Twp. of McKim	53R-15020	L13-94-388, WF895-001	Land Division - Certificate of Consent att.
793816	17588 SES	easement-r		10/4/94	M-255 L80 and 133	53R-15052 Parts 1, 2, 3, and 4	L13-94-178 WO94261	Reference Plan att.
794048	47787 SES	easement-r		10/7/94	L11 C6 Part of Twp McKim	53R-11133 Parts 12, 13 and 14	L13-94-281	Asset and customer load transferred from Ontario Hydro MidNorth Utility to Sudbury Hydro, under letter dated September 23, 1994, executed by W.E. Davison, Manager and D.E. Scott, General Manager & Secretary (SHEC). Part of this transaction is Instr. No. 793438 -
794053	02245-0015 (LT) and 02245-0008 (LT)	easement-r		10/7/94	RCP 85-S Lot 2 M7-B	M-7B Part of L17 - 53R-9714 Parts 1, 2, and 3	DP89-43-42 L12-93-333	Clause 3) E. Rights; Clause 8) Expiry Clause
794667	22051 SES	easement-r		10/20/94	M-409 Part of Lot 24	53R-15082 Parts 2 and 4	L13-94-274 WF94-419-006	Ref. Plan att.
794739	50686 SES	easement-r		10/21/94	53R-14994 Parts 3,4,5,6,7,8,9,10,11&12	53R-14994 Parts 3,4,5,6,7,8,9,10,11 &12	CD91-28 DP91-23-38 WO91178	See Instr. No. 794740 P/C
794809	24676	easement-r		10/24/94	M-467 Part of Lot 7	53R-14860 Parts 1, 2 and 3	CD88-72 DP88-23-24 WO89105	Ref. Plan attached

SHEC REGISTERED EASEMENTS

Registered Number	Parcel	Class (Registered Unregistered)	Party	Registered Date	Legal Description	Plan	Sudbury Hydro File Number	Notes
794955	02815-0001 to PIN 02815-0062	easement-r		10/26/94	Part of L4 C6 Twp Broder	53R-14294 Part 1 (frontage easement and plant easement)	CD91-58 DP91-23-74 WF94-419-01	Ref. Plan att.
794956	02135-0199 PIN	easement-r		10/26/94	L32 Block B Plan 3-SA	3-SA	L13-94-329 WF661-001	
794957	02138-0099 (LT)	easement-r		10/26/94	Part of L196, Block A	3-SA	WF689-001 WF419-001 L12-94-312	
795337	10747 SES and Secondly: 36666 SES	easement-r		10/31/94	M-889 Part of Lot 1, 53R-14942 Parts 2 & 4 Twp Neelon	M-889 Part of Lot 1, 53R-14942 Part 7	WF419-004 L13-94-130	Ref. Plan att.
795497	47726 SES	easement-r		11/1/94	Part of L6 C1 Surface Rights Only Twp of McKim	53R-9187 Parts 1, 2, 5 and 6	DP89-43-64	Clause 3) Easement Rights Clause 8) Expiry Clause.
795650	43936 6073 SES	easement-r		11/3/94	53R-14991 Parts 2 and 3 - Part of L4 C2 McKim	53R-14991 Part 4 - Part of L4 C2 McKim	L13-94-320 WF895-01	See P/C Instrument No. 797717 - filed with Easement. Ref. Plan att.
796329	25237 SES	easement-r		11/17/94	Part of L11 C1 Twp Broder and Tilton		WF419-20 DP89-23-42 WO89374	Ministry of Natural Resources to proceed with the Patent application.
797259	50720 SES	easement-r		12/1/94	Part of L12 C3 Twp of Neelon	53R-15028 Parts 19, 20 and 21	WF419-007 CO2-93-421	Ref. Plan 53R-15028 attached
797260		easement-r		12/1/94	45-SB Lot 10	45-SB Lot 10	CD92-17 D.P. 92-23-17 WF94-419-01	
798081	50720 SES	easement-r		12/16/94	Part of L12 C3 Twp of Neelon	53R-15028 Parts 1 to 22 inclusive	WF419-007 CO2-93-421	See Instrument No. 797259 for Easement
798352	34868 SES	easement-r		12/21/94	SR-2625 Parts 2, 3, and 4	SR-2625 Parts 2, 3, and 4 Twp Neelon	CD88-83 DP88-23-37 WF895-001	
798397	53M-1259	easement-r subdivision		12/21/94	53M-1259	53R-15205	WF94-633-01	
798497	25328 SES	easement-r		12/23/94	M-340 Lot 1	53R-15128 Parts 3 and 4	WF94-419-015 WF94-449-003	Ref. Plan att.

SHEC REGISTERED EASEMENTS

Registered Number	Parcel	Class (Registered Unregistered)	Party	Registered Date	Legal Description	Plan	Sudbury Hydro File Number	Notes
798498	48177 SES	easement-r		12/23/94	L11 C5 Twp Neelon	Neelon Twp.	CD89-41 DP89-23-35 WF895-01	See Instr. No. 798499 P/C
799096	38880"A" SES	easement-r		1/10/95	Part of L11 C5 Surface Rights Only Twp of Neelon	Twp of Neelon	CD91-52 DP91-23-65 WO#91265	
799312	53M-1260 SES	easement-r subdivision		1/13/95	53R-15223	54R-15223	SD88-5 "B"	See also Instr. No. 799301 \ Release and Abandonment of Easement
799585	50787 SES Firstly and Secondly 36630 SES	easement-r		1/19/95	M-945 Part 2 on 53R-15136	53R-15136 Part 3	WF95-895-22 WF95-900-04	Plan attached
799895	30822 SES	easement-r		1/26/95	53R-13894 Parts 1,2,3 and 4	53R-13894 & 53R-14363	CD92-24 DP92-23-26	
800705	PIN 02127-0145 (LT)	easement-r		2/10/95	S.R.O Blocks C, D & F M-930	M-930	L12-93-104 WF895-01	Relates to Instr. #803022 Plant Ownership and Load Restr. To Four (4) 167 kVA single phase padmount transformers
801082	40860 SES & 33633 SES	easement-r		2/21/95	M-439 Block "C" amd M-439 Lots 60 and 61	M-439	WF95-895-012	P/C outstanding
801083	26766 SES	easement-r		2/21/95	M-124 Part of Lot 5	53R-15245 Partw 1,5,6,8,9,13,14,15,17,18,20,21,23,24,26	WF95-895-026	
801085	22889 SES	easement-r		2/21/95	M-287 Part of Lot 1, Surface Rights Only	M-287	L13-93-161 CD90-33 DP90-23-24	
801611	25237 SES	easement-r		3/1/95	53R-15063 Parts 2 and 4	53R-15063 Pt of Lot 11, Conc. 1 Tpw of Broder	WF419-20 DP89-23-42 WF895-037	53R-15063 Plan att. & Land Division Certificate attached.
802232	12452 SES	easement-r		3/17/95	M-101 Part of Lots 17 and 18 Twp McKim	M-101 Part of Lots 17 and 18, Twp of McKim	CD90-71 DP90-23-81 WF95-895-19	P/C No.803309 reg'd 95-04-12 Canada Life Mortgage Services Ltd.
803307	28350 SES	easement-r		4/12/95		53R-15165 Part 3	WF895-16 C.D.91-36	See Instrument No. 803836 P/C

SHEC REGISTERED EASEMENTS

Registered Number	Parcel	Class (Registered/Unregistered)	Party	Registered Date	Legal Description	Plan	Sudbury Hydro File Number	Notes
804668	16404 SES	easement-r		5/11/95	L2 C2 Twp McKim	53R-15241 Part 2	WF895-006 & WF900-002	Appl. B386/96 - Reference Plan attached
805017	30245 SES 30246 S.E.S.	easement-r		5/19/95	53R-15109 Parts 1 & 2	53R-151-09	WF895-001 C.D. 87-92 D.P. 92-23-107 W.O. 87565	Reference Plan attached
805292	50941 SES	easement-r		5/26/95	M-451 Lot 45	53R-15305 Part 3	WF94-419-53	This instrument relates to Easement Instrument No. 805293
805293	24932 SES	easement-r		5/26/95		M-451 Lot 45		This instrument relates to Easement instrument No. 805292
805371	32273 SES	easement-r		5/26/95	L12 C5 Twp Neelon	53R-12341 Part 1	WF895-001 CD89-40 DP90-23-01 WO#89296	Ref. Plan att.
805452	2967 SES & 10927 SES	easement-r		5/30/95	Part of L8, C5, Parts 5, 9, 11 and 12, Twp. of Broder and Part of L7, C5, Parts 3 and 7, Twp. of Broder	53R-15337 Parts 3, 5, 7, 9, 11 and 12	WF449-15, WF993-01, WF419-44	Municipal Consent not obtained by Pat Cull, pending Decision by Ontario Court, General Division re-Planning Act Exemption.
805528	9723 SES 7224 SES	easement-r		5/31/95	Part of L6 C1 Twp McKim	53R-15237 Part 4 & 53R-15237 Parts 1 & 3	CD89-22 UO3-93 345 92213 WF95-895-001	frontage & flangage easement PC #805529 and PC 805530
805528	9723 and 7224 SES	easement-r		5/31/95	Part of Lot 6, C1, Part 4 and Part of L6, C1, Parts 1 & 3, Twp. of McKim	53R-15237	CD89-22, WF895-001	
805860	02127-0178 (LT)	easement-r		5/2/95	M-930 Block J	M-930 Block J	CD88-53 DP90-23-48	3 meter wide easement along the full frontage of Cambrian Heights Drive see Sketch Exhibit "A" attached
807099	36499"A" SES	easement-r		5/26/95	M-893 Part of Lot 3	53R-15077 Part 1	DP88-23-9	

SHEC REGISTERED EASEMENTS

Registered Number	Parcel	Class (Registered Unregistered)	Party	Registered Date	Legal Description	Plan	Sudbury Hydro File Number	Notes
807340	48935 SES	easement-r		6/29/95	L5, C6, Parts 1 and 2, Twp. of Broder	53R-14687 Parts 1 and 2	CD90-78, DP90-23-87, WF1056-003	P/C Instrument #807341 and 53R Plan attached
807868	3574 SES	easement-r		7/6/95	Part of L12 C3 Twp Broder		WF895-071 WF900-20	relates to Instrument #807926
807926	3574 SES	easement-r		7/7/95	Part of L12 C3 Twp Broder	53R-15356 Parts 2, 4 and 6	WF8795-71 WF900-20	Certificate of Consent by Land Division Committee att. & 53R Plan
809192	51001 SES	easement-r		7/28/95	M202 Lot 18 Twp of Neelon	M-202 Lot 18 53R-15384 Parts 1 and 3	WF95-895-90 & WF95-900-009	Parcel 14749 S.E.S. changed to 51001
809193	Firstly 32235 SES and Secondly 10043 SES	easement-r		7/28/95	M-491 Part of Lot 1,	53R-15304, Parts 1,2,5,7,10,12,14,16,18,and 20	WF94-419-031 WF94-449-009 XRef. C02-94-275	Certificate of Consent by Land Division Committee attached - see Postponement of Charge #809194
809328	22694 SES	easement-r		7/31/95	L12 C6 Twp of Tilton	53R-15423 Parts 3, 6, and 5	WF895-69 WF783	Certificate of Consent by Land Division Committee not attached to Transfer of Easement
810221	28183	easement-r		5/8/95	PART OF LOTS 7,8,9 MCKIM	53R-15339 M-214		
810245	02245-0153	easement-r		8/16/95	85-S R.C.P. Lot 10 and 85-S RCP Lot 11	85-S	L13-93-387 & UO3-93-366	
810539	32056 SES	easement-r		8/22/95	Part of L6 C6 Twp of Broder	53R-15444 Parts 1 and 3	WF900-022 WF895-125	Ref.Plan att.
810717	51025 SES	easement-r		8/25/95	53R-15133 Parts 1 to 8 inclusive	53R-15133	WF419-10 CD90-16 DP90-23-82 DP89-43-3	Application B264/94 Postponement of Charge outstanding!
811566	12235 14915 12281 12930 & 9124 SES	easement-r		9/7/95	53R-12728 Parts 1, 2, 3, 4, 5, and 6	53R-12728	CD88-25 DP89-23-85 WF895-001	
811600	PIN 02132-1049 (LT)	easement-r		9/8/95	28-SB Lots 1, 2, 3 and 4 incl.	53R-14688 Part 5	WF581 WF582	

SHEC REGISTERED EASEMENTS

Registered Number	Parcel	Class (Registered Unregistered)	Party	Registered Date	Legal Description	Plan	Sudbury Hydro File Number	Notes
811826	02132-0408 (LT)	easement-r		9/14/95	Part L1 C4 Twp McKim		CD92-61 DP92-24-96 WO92444	Relates to Instrument No. 786677 registered September 21, 1995 - filed with Agreement
812336	43268 SES	easement-r		9/22/95	53R-6311 Part Part of L10 C6 Twp Broder	53R-6311	CD89-91 DP90-23-73 WF895-01	
813382	53M-1263 SES	easement-r		10/6/95	53M-1263 Part of Lots 1,2,3,4,5,6,7,8,9,10,11,and, 12, Bl.13	53R-15500 Parts 1 to 16 incl. Twp McKim	WF895-079 WF1038-01	
813518	32273 SES	easement-r		10/11/95	L12 C5 Twp of Neelon	53R-12341 Part 1	WF895-001 CD89-40 DP90-23-01 WO#89296	Instrument relates to Easement reg'd May 26, 1995, and is filed with same.
813787	P.I.N. 02132-0233 (LT)	easement-r		10/16/95	22-SA Lot 16	53R-15454 Part 1	CD90-116 DP91-23-55 WO91204	Ref. Plan att.
814791	15665 SES	easement-r		11/1/95	Part of L10 C2 Twp Broder	53R-15401 Parts 1, 2 and 3	L13-94-197	Ref. Plan att. Purchase of Crown Land
815659	33701 SES	easement-r		11/17/95	L10 C6 Twp Neelon	53R-15519 Parts 2, 3 and 4	WF895-110 WF900-23	See Postponement of Charge Instrument No. 818091
815758	20340 & 37817 SES	easement-r		11/20/95	Part of L5 C6	53R-15435 Parts 1 to 9 incl.	WF419-54	Ref. Plan att. Relates to Instr. #816721 Ownership of Plant and Load
815968	53M-1266	easement-r		11/23/95	53M-1266	53R-15528	WF895-81	See P/C Instr. No. 815969 and No. 815970 registered on Nov. 23/95
815969	53M-1266	easement-r		11/23/95	53M-1266	53R-15528	WF895-81	Instrument relates to No. 815968 registered 95-11-23
815970	53M-1266	easement-r		11/23/95	53M-1266	53R-15528	WF895-81	Instrument relates to No. 815968 registered Nov. 23, 1995

SHEC REGISTERED EASEMENTS

Registered Number	Parcel	Class (Registered Unregistered)	Party	Registered Date	Legal Description	Plan	Sudbury Hydro File Number	Notes
817447	22425 S.E.S.	easement-r		12/18/95	Part L9 C6 Twp of Dill	53R-14745 Part 4	L13-93-52	
817449	50601 S.E.S.	easement-r		12/18/95	Part of L9 C6 Twp of Dill	53R-14745	L13-93-52	Certificate of Consent att. as well as copy of Plan 53R-14745
817450	17346 S.E.S.	easement-r		12/18/95	Part of L9 C6 Twp of Dill	53R-14745 Part 7	L13-93-52	See P/C Instrument No. 817451 attached and 53R-14745
817909	44804 SES	easement-r		1/3/96	M-480 Block A Twp of Broder	53R-15537 Parts 3, 7, 10 and 13	WF895-005 WF900-001 Xref. DP91-23-138	See P/C Instrument No. 817910
817968	PIN 02127-0336 (LT) PIN 02127-0362 (LT) 9541/11853	easement-r		1/4/96	53R-15244 Parts 2 & 3	53R-15244 Part 5	WF419-47 WF-704	See P/C Instrument #817969 - Ref. Plan att. Municipal Consent enclosed.
818358	51106 SES	easement-r		1/12/96	M-136 Part of Lane (now closed) L. North of Lorne St. abutting L.254, Plan M-136	53R-15550 Part 1	Surplus Property - City	City file No. 95-184
819142	02121-0111 (LT)	easement-r		1/31/96	Part L2 C6	53R-10779 Part 16	WF895-018 CD85-17 DP92-23-94	See P/C Instrument No.819570 registered Feb. 7/96.
819384	02135-0053 (LT)	easement-r		2/2/96	Part of Lots 57, 58, 59 and 60 Plan 1-SC	53R-15512 Parts 1 and 3	WF895-101 WF900-25 WF763 (XRef WF895-155)	
819385	02135-0035 (LT)	easement-r		2/2/96	Part of Lots 61 and 62 Plan 1-SC	53R-15512, Part 5 Twp of McKim	WF895-101 WF900-25 WF763 (Xref.WF895-155)	
819576	13599 SES	easement-r		2/7/96	Part of L11 C6 Twp of Tilton	53R-15587 Parts 2, 4 and 6	WF895-023 WF900-005	

SHEC REGISTERED EASEMENTS

Registered Number	Parcel	Class (Registered/Unregistered)	Party	Registered Date	Legal Description	Plan	Sudbury Hydro File Number	Notes
819578	19393 SES	easement-r		2/7/96	M-340 Lot 30 Twp Brodeer	53R-15583 Parts 2, 4, 6 and 8	WF895-160 WF900-037	P/C not req'd - 53R Plan att.
819821	PIN 02132-1098 (LT)	easement-r		2/13/96	Part of L4 C4 Twp McKim	53R-14688 Part 3	WF895-042 L13-93-249	
819889	14321 SES	easement-r		2/15/96	M-187 Part of Lot 25	53R-15540 Parts 2 and 3	WF895-169 WF900-39	Ref. Plan att.
820091	33775 SES	easement-r		2/20/96	M-358 Lot 47	53R-15491 Parts 1, 2, and 3	WF895-085 WF1047-001	Ref. Plan att.
820486	02127-0137 (LT)	easement-r		2/29/96	M-930 Part of Block R	53R-15437 Parts 1, 2 and 3 Twp McKim	WF95-895-68	Ref Plan att. & Certificate of Consent
820921	6480 SES	easement-r		3/12/969	M-101 Lot 28	M-101 Twp McKim	WF895-68	
821552	02121-0111 (LT)	easement-r		3/27/96	Pt of L2 C6	53R-14330 Part 1 Twp of McKim	CD85-17 DP92-23-94	
821554	14594 SES	easement-r		3/27/96	M-204 Lot 19	53R-15069 Parts 2, 4 and 6	WF1153-005	Ref. Plan att.
821556	16234 SES	easement-r		3/27/96	M-203 Lot 11	53R-15609 Parts 4 and 5	WF895-004 WF900-008	2 Postponements of Charges attached as well as 53R-15609 - Instrument #821558 and #821559
822065	44697 & 6603	easement-r		4/3/96	M-92 Part of L23	53R-15601 Parts 5, 6, and 7	WF895-177 WF900-43	Ref. Plan att.
822209	PIN 02127-0144 (LT)	easement-r		4/9/96	M-930 Part of Block H	53R-15582 Parts 1, 2, 7, 9 and 11	WF895-138	53R-15582 att.
822853	25979 SES	easement-r		4/22/96	M-403 Lot 109	53R-15602 Parts 1, 2 and 3 Twp Broder	WF895-167 WF900-038 (lot splits '95)	Ref. Plan attached P/C 822854 & 822855
823911	36518 SES	easement-r		5/8/96	M-589 Lot 7	53R-15628, Parts 1 and 3 Twp Broder	WF895-60 X.Ref. WF900-014	Ref. Plan att.
823912	50784 SES	easement-r		5/8/96	Part of L6 C1 Twp McKim	53R-15440 Parts 2,3,6,7,8,9,10,11 and 13	WF94-419-28	Ref. Plan & Municipal Consent attached

SHEC REGISTERED EASEMENTS

Registered Number	Parcel	Class (Registered Unregistered)	Party	Registered Date	Legal Description	Plan	Sudbury Hydro File Number	Notes
823913	50783 SES	easement-r		5/8/96	Part of Lot 6 C1 Twp McKim	53R-15440 Parts 27 and 30	WF94-419-28	Ref. Plan and Municipal Consent attached
823982	50782 SES	easement-r		5/9/96	Part of L6 C1 Twp McKim	53R-15440 Parts 15, 18, 21 and 23	WF94-419-28	Ref. Plan & Municipal Consent attached
825296	53M-1268	easement-r S/D		5/31/96	53M-1268 Part of Lots 1 and 2 Twp Broder	53R-15674 Parts 1,2,3,5,6,7,8 and9 Blocks 4,5,6,7,8	WF1153-13	
825614	15639	easement-r		6/5/96	M-202 Part of L33	53R-15662 Parts 2 and 4 Twp Neelon	WF895-062 WF900-15	Ref. Plan att.
826770	2967	easement-r		6/25/96	Part of L8 C5	53R-15558 Parts 2, 4, and 6	WF895-113 WF993-001 WF1440-001	Ref. Plan att.
829091	6457 SES	easement-r		7/30/96	Part of L12 C3 Twp Neelon	53R-15693 Part 2	WF1153-055 WF1155-012	Ref. Plan att.
830168	PIN 02138-0003 (LT)	easement-r		8/15/96	47-S Part of Block A	53R-12581 Part 1 & 53R-12593 Part 2	WF1325-011 WF1652-01	
831709	51061 SES	easement-r		9/10/96	Part of L12 C6 Twp of Neelon	53R-15624 Part 1 and 53R-15515 Part 2	WF895-122	Project Coordinator - Larry Yanchuk
832260	30607 SES	easement-r		9/20/96	Lot 11, M-358 Twp of Broder	53R-15166 Parts 1 and 4	WF94-449-10 C02-94-276	
834132	14485 SES	easement-r		10/21/96	M-202 Lot 29	53R-15754 Parts 1 and 3	WF1155-014 WF1153-63	Ref. Plan att.
834271	13445 SES	easement-r		10/23/96	Part of L5 C5 Twp Broder	53R-15782 Parts 1, 4, 7, and 10	WF1153-058	Ref. Plan att. - Relates to U/G. Distribution Agreement Instrument #0847306.
834271	13445 SES	easement-r		10/23/96	Part of L5 C5 Twp Broder	53R-15782.Parts 1, 4, 7 and 10	WF1153-058	Ref. Plan att.
834619	51226 SES	easement-r		10/29/96	Lots 108 and 109, Plan M-255, Neelon, Sudbury	53R-15732 Part 1,2,6 & 7	WF1153-52 / WF1155-019	This pertains to vacant land located on Emily Street, Sudbury.

SHEC REGISTERED EASEMENTS

Registered Number	Parcel	Class (Registered Unregistered)	Party	Registered Date	Legal Description	Plan	Sudbury Hydro File Number	Notes
836072	16885 SES	easement-r		11/22/96	Lot 12, Plan M267, Township of Neelon, Sudbury	Parts 2 and 4, Plan 53R-15811	WF1153-74 / WF1155-17	
837382	51317 SES (2635)	easement-r		12/10/96	Part of L7 C5 Twp Neelon	53R-15809 Parts 3, 5 and 7	WF1153-046 WF1155-008	53R Plan att.
837598	PIN 02132-1027 (LT)	easement-r		12/13/96	Part of L2 C4 City of Sudbury	53R-13549 Parts 2, 3 and 5	LS13-93-106 (CD92-53 DP92- 23-82) WF 29820-001	Ref. Plan att. Relates to Instr. #858724 Transfer Ownership of Plant
837599	13056 SES	easement-r		12/13/96	Part of L116, Plan M-131, Sudbury	Part 1, Plan 53R- 15825	L03-95-SU-001 / WF1153-088	
843250	21826 SES	easement-r		4/2/97	M-340 Part of Lot 24	53R-15941 Parts 2, 4 and 6	WF1153-020 WF1155-05	Ref. Plan att.
843871	02123-0019	easement-r		4/15/97	Pt. L4 C5 Twp McKim	53R-14859 Parts 1, 2 and 3	WF29820-001 CD89-53 DP 89- 23-58	Ref. Plan att.
844160	3317 SES	easement-r		4/21/97	Part of L6 C5 Twp Broder	53R-15539 Parts 1 and 2	WF30522-008	53R Plan att.
844614	7697 SES	easement-r		4/29/97	Part of L12 C3 Neelon	53R-15930 Part 1	WF1153-035 L13 94-199 WF3052- 001	Ref. Plan att. see Instrument No. 844613 Short Form Agreement for Servicing and Easements
845445	49937 SES	easement-r		5/12/97	Part of L7 C4 Twp Broder	53R-11049 Part 9	WF97-3052-014	Ref. Plan att. (Blanket Easement)
845570	33014 SES	easement-r		5/14/97	Part of L 10 C3 Twp Neelon	53R-15744 Parts 2, 4, 6 and 8	WF1332-001	Ref. Plan att.
845586	47448 SES	easement-r		5/14/97	M-403 Lot 34	Twp of Broder	WF3052-001 CD91-13	See P/C Instr. #845587
846247	48510 SES (14810 SES)	easement-r		5/27/97	M-140 Part of Lot 7 Part of L6 C1	53R-15965 Parts 1, 2, 3, 4 and 5	WF1153-040 CD91-110 DP90- 23-148	See Postponements of Charges - Ref. Plan att.
847686	17321 SES	easement-r		5/18/97	M-236 Part of Lots 26 and 27	53R-15709 Parts 1, 3, and 5	WF1153-049 WF1155-010	See P/C Instr. #848008 reg'd 97/06/24 Ref. Plan att.
849431	53M-1274	easement-r		7/17/97	53M-1274	53R-16035 18-36 incl.	WF3052-10	Ref. Plans att.

SHEC REGISTERED EASEMENTS

Registered Number	Parcel	Class (Registered Unregistered)	Party	Registered Date	Legal Description	Plan	Sudbury Hydro File Number	Notes
849768	1965 SES	easement-r		7/24/97	Part of L1 C4 Twp Broder	53R-15994 Part 1	WF1155-016 WF1153-064	Ref. Plan att.
850051	12867 SES	easement-r		7/29/97	Part of L10 C6 Twp Neelon	53R-16021 Parts 2 and 4	WF1153-061 WF1155-013 (Xref. L13-94-301)	Ref. Plan att.
850411	8882 SES	easement-r		8/1/97	Part of L3 C2 Twp McKim	53R-15968 Parts 4, 5, and 6	WF3052-011	Ref. Plan att.
851252	7165 SES	easement-r		8/20/97	Part L5 C1 Twp McKim	53R-16044 Parts 1 and 3	WF3052-23 WF3054-009	Ref. Plan att.
851253	46885 SES 46779 SES	easement-r		8/20/97	M-439 Lts 18-21 incl. Block "B" Lot 17 Twp of Neelon	53R-15924 Parts 4, 5, and 6.	WF3052-004	Ref. Plan att.
851316	47065 SES	easement-r		8/20/97	Part L12 C3	53R-16056 Parts 1,2,3, and 4	WF3052-021 WF3054-008	Ref. Plan att.
854587	46837 SES	easement-r		10/16/97	Part L10 C1 Twp Broder	53R-16094 Parts 3, 5, 6, 7,10,12 and 13	WF1153-059	Ref. Plan att.
854606	48563 SES	easement-r		10/16/97	M-403 Part of Lots 36 and 37	53R-16097 Parts 2, 3, 4 and 6	WF1153-066	See Instr. #854599 and #646066
854766	21217 SES	easement-r		10/20/97	Part of L8 C3	Twp of Neelon	CD90-117 DP90-23-147 WF3052-001	Blanket Easement
855117	46790 SES	easement-r		10/27/97	M-51 Pt. Lot 18 and all of Lots 19, 20, 21 and 22	53R-15934 Parts 1 and 3	WF1153-071	See P/C Instr. #855118
855117	46790 SES	easement-r		10/27/97	M-51 Part of Lot 18 & all of Lts 19, 20,21, and 22	53R-15934, Parts 1 and 3	WF1153-071	
857256	29737 SES	easement-r		12/5/97	Pt of L9 C2 Twp McKim	53R-16081	WF3057-004	Ref Plan att. See P/C Instr. #857392
858067	48314 SES	easement-r		12/22/97	M-403 Part of Lots 18 & 19	53R-15920 Parts 2 and 3	CD90-90 DP 90-23-86	Ref. Plan att.
858090	02125-0025 (LT) 23665 SES	easement-r		12/22/97	Part of L1 C5 Twp McKim	53R-16122 Part 22		Ref. Plan att.


SHEC REGISTERED EASEMENTS

Registered Number	Parcel	Class (Registered Unregistered)	Party	Registered Date	Legal Description	Plan	Sudbury Hydro File Number	Notes
858726	30789 SES	easement-r		1/9/98	Part of L5 C4 Twp Broder	53R-15918 Part 2	WF3052-012 WF6035-001	Ref. Plan att. - see Instr. 858727 & 855748
858727	31449 SES	easement-r		1/9/98	Part of L5 C4 Twp of Brodeer	53R-15918 Part 4	WF3052-012 WF6035-001	Ref. Plan att.
859171	21251 SES	easement-r		1/21/98	M-394 Lot 55	53R-16154 Parts 2 and 4	WF3052-033 WF3054-013	Ref. Plan att.
859675	50641 & 2 6265 SES	easement-r		1/30/98	L4 C5 Twp Broder - Lot 1, Plan M-589	53R-16125 Parts 1-10 incl.	WF895-133	Ref. Plan att.
861006	20340 37817	easement-r		3/4/98	Pt L5 C6 Twp Broder	53R-4709 Parts 1 & 2	WF419-54 CD89-72	Relates to E. Instr. # 815758
861100	20340 37817	easement-r		3/6/98	Pt. L5 C6 Twp Broder	53R-4709 Parts 1 and 2	WF419-54 CD89-72	Relates to E. Instr. #815758
861276	19925 SES	easement-r		3/11/98	M-291 Part of Lot 15	53R-16086 Parts 4, 8, 12, 17 and 21	WF3052-020 WF3054-007	Ref. Plan att.
861282	50138 SES	easement-r		3/11/98	M-291 Part of Lot 15 Twp Broder	53R-16086 Parts 27, 30 and 33	WF3052-020 WF3054-007	Ref. Plan att.
861301	53M-1268-01-02 SES	easement-r		3/11/98	53M-16152 Parts 7 & 8 - Pt. L4 C6 Twp Broder	53M-16152	WF1153-13	
861301	53M-1268-2 SES	easement-r		3/11/98	Part of L4 C6 Twp Broder	53M-16152 Parts 7 and 8	WF1153-13	Remmington Arms Subdivision
862142	20340 37817	easement-r		3/31/98	Pt L5 C6 Twp Broder	53R-4709 Parts 1 and 2	WF419-54 CD89-72	Relates to E. Instr. #815758
863156	PIN 02123-0177	easement-r		4/24/98	M-194 Part of Lot 51	53R-16048 Part 1 Twp McKim	WF1153-78 WF1155-18	Ref. Plan att.
863157	PIN 02123-0178	easement-r		4/24/98	M-194 part Lot 51	53R-16028 Part 2 Twp McKim	WF1153-78 WF1155-18	Ref. Plan att.
863244	17998 SES	easement-r		4/24/98	M-291 Lot 11	53R-16226 Parts 2 and 4	WF1153-006 WF1155-004	Ref. Plan att.
864597	PIN 02132-0408	easement-r		5/22/98	Part of L1 C4 Twp McKim	53R-16230, Parts 41, 54, 56, 57, 59, 60, 61 and 63	WF3052-36	Ref. Plan att.
864676	53M-1268-2-1 SES	easement-r		5/25/98	Parts of L2 Block 8 and Block 9, 53M-1268	53R-16152 Part 9 Twp Broder	WF1153-13	Remmington Arms S/D

SHEC REGISTERED EASEMENTS

Registered Number	Parcel	Class (Registered Unregistered)	Party	Registered Date	Legal Description	Plan	Sudbury Hydro File Number	Notes
865467	50798 SES	easement-r		6/9/98	Part of L1 C4 Twp McKim	53R-15273 Parts 1, 2, 3, 4 and 5	WF29820-022 CD92-24 DP92-23-26	Ref. Plan att.
866052	02131-0179	easement-r		6/19/98	L186 Plan 18-S Twp McKim	53R-16180 Parts 2 and 3	WF3052-44 CD84-11	
866054	51348	easement-r		6/19/98	Part of L5 C6	53R-15892 Parts 1 and 3	WF1153-044	
866055	50781 SES	easement-r		6/19/98	Part of L6 C2 Twp McKim	53R-16067 Parts 1 and 2	WF1153-089 WF1155-022	
866055	50781 SES	easement-r		6/19/98	Part of L6 C2 Twp McKim	53R-16067 Parts 1 and 2	WF1153-089 WF1155-022	
868404	3574 SES	easement-r		7/31/98	Part of L12 C3 Twp Broder	53R-16291 Parts 1 and 3	WF29820-14 WF29822-03	Ref. Plan att.
870986	44969"A" SES	easement-r		9/25/98	Part of L5 C6	53R-15892 Parts 3,4,5,8,9,10 Twp Broder	WF1153-044	99-01-22 P/C outstanding
871117	30139 S.E.S.	easement-r		9/29/98	M-340 Part of Lot 19 Twp of Broder	53R-16340 Parts 3, 6 and 7	WF3052-34 X- Ref WF3054-14	
871420	51714 SES	easement-r		10/2/98	Part of Location CL 9740, Part of L8 C4	53R-15860 Part 7	L02 SU#18 Moonlight	Relates to Instrument #581034 registered July 23, 1986.
871468	5884	easement-r		10/5/98	Pt L10 C3 Twp Neelon	53R-16300 Parts 2 and 5	WF29820-26	Ref. Plan att.
871979	5884	easement-r		10/15/98	Pt L10 C3 City of Sudbury	53R-16300 Parts 2 and 5.	WF29820-026	Relates to E. Instr. #871468
872992	2967	easement-r		11/3/98	Pt L8 C5 Twp. Broder		WF96-2833	
873269	34555	easement-r		11/10/98	M-380 Lot 33 Part L10 C5 Twp Neelon	53R-16352 Parts 1,2,3 and 4	WF29820-038 WF29822-009	Ref. Plan att.
873980	32245	easement-r		11/26/98	M-403 Part of Lots 16 & 17	53R-14670 Parts 2 & 3	WF29820-013 L13-93-158	

SHEC REGISTERED EASEMENTS

Registered Number	Parcel	Class (Registered Unregistered)	Party	Registered Date	Legal Description	Plan	Sudbury Hydro File Number	Notes
873981	32245	easement-r		11/26/98	M-403 Part Lots 16 & 17	53R-14670 Parts 2 & 3	WF29820-013 L13-93-158	
875236	51571	easement-r		12/22/98	Part of L8 C4 Twp Neelon	53R-15860	L02 SU #18 (Moonlight Substation #18)	Relates to Letters of Patent Instrument #871420
876064	27981 SES	easement-r		1/22/99	Part of L8 C4 Twp of Neelon	53R-16371 Parts 1,2,3,4 and 5	WF1153-022	Ref. Plan att.
876330	32887	easement-r		1/29/99	Part of W.Half of the E.Half of L11 C5 Twp Neelon	SR-1511 Part 2	L13-94-155 WF61003-001 Rec.	Ref. Plan a;tt.
876608	36060	easement-r		2/5/99	Part of L9 C3 Twp Neelon	53R-9165 Parts 1 and 5	WF3052-002	Ref. Plan att.
876973	19067	easement-r		2/15/99	M-192 Lot 7 Twp McKim	53R-16342 Parts 2 and 3	WF29820-033 WF29822-008	Ref. Plan att.
877137	23970	easement-r		2/19/99	Part of L11 C3 Twp Broder	53R-16396 Part 2	WF29820-020 WF29822-005	Ref. Plan att.
877420	02127-0136 (LT)	easement-r		2/26/99	18-SB Block A	18-SB	WF895-152	
877730	15665	easement-r		3/5/99	CL 9078 Part L10 C2 Twp Broder	53R-16397 Parts 2 and 9	WF29820-015	See Surveyor's Report - "al of the access road from your cottage property to SouthShore Road is on Crown Land.
877757	PIN 02179 0307	easement-r		3/5/99		M-2C Part of Lot 127 Twp McKim	WF1696-004	Ref. Plan att.
878263	26663	easement-r		3/19/99	Part of L9 C6 Twp Neelon	53R-16456 Part 8	SH 51,897 (P.J.Cull)	E. interest provided by Pat Cull, via severance and sale to B. McDowell Rentals and Leasint Ltd.
880922	47956	easement-r		5/21/99	Part of L9 C2 Twp McKim	53R-15038 Part 3	WF841-006 WF61003-17 (CD87-32 DP90-23-105)	See P.J. Cull's letter dated June 1, 1999.
880924	29353	easement-r		5/21/99	Part of L9 C2 Twp McKim		WF895-048	Relates to Instr. #880923

SHEC REGISTERED EASEMENTS

Registered Number	Parcel	Class (Registered Unregistered)	Party	Registered Date	Legal Description	Plan	Sudbury Hydro File Number	Notes
884290	50581	easement-r		7/26/99	Part L1 C4 Twp McKim	53R-16523 Parts 1,2,3,4,5,6,7,12,13,15,18,20,25,28,29,30,31 and 32	WF29820-009 & WF29820-008	E granted - condition to sever land.
885393	53M-1280	easement-r		8/17/99	53M-1280 Part of Lots 1 to 21 incl.	53R-16535 Parts 1,3,5,7,9,11,13,19,20,24,25+++	WF61003-010	Plans attached
885394	53M-1280	easement-r		8/17/99	53M-1280	53R16535	WF	Relates to E. Instr. #0885393
885573	51332	easement-r		8/20/99	Pt L8 C5 Twp Broder	53R-14228 Parts 5, 6, 12, 13 and 14.	WF2833	Ref. Plan att.
885574	50163	easement-r		8/20/99	Pt L8 C5 Twp Broder	53R-14228 Parts 9, 10 and 11.	WF96-2833	Ref. Plan att.
885575	50163	easement-r		8/20/99	Pt L8 C5 Twp Broder	53R-14228 Parts 9, 10 and 11.	WF96-2833	Relates to Instr. #885574
885818	7933	easement-r		8/25/99	Pt L7 C11 Twp McKim	53R-16529 Parts 1 and 3	WF61003-016	
885819	7933	easement-r		8/25/99	Pt L7 C1 Twp McKim	53R-16529	WF61003-016	Relates to E. Instr. #885818
886828	53M-1281	easement-r		9/14/99	53M-1281 Lots 1 to 17	53R-16548 Parts 1 to 19, 40,43, and 46	WF61003-011	
887653	51332	easement-r		10/1/99	Pt. L8 C5 Twp Broder	53R-14228 Parts 5, 6, 12, 13 and 14.	WF2833	Relates to Instr. #885573
887935	10181 SWS, 19137 SWS, 11572 SES	easement-r		10/7/99	F.L. 54 Twp Eden, Pt. L12 C6 Twp Tilton	SR-333 Part 12, 53R-15315.	WF61003-24 WF61005-006	Ref. Plan att.
887935	10181, 19137, 11572	easement-r		10/7/99	F.L. 54 Twp Eden, Part L12 C6 Twp Tilton SR-333 Part 12	SR-333 Part 12	WF61003-024	Ref. Plan att.
888048	50163	easement-r		10/8/99	Pt L8 C5 Twp Broder	53R-14228 Parts 9, 10 and 11.	WF96-2833	Relates to Instr. #885574

SHEC REGISTERED EASEMENTS

Registered Number	Parcel	Class (Registered Unregistered)	Party	Registered Date	Legal Description	Plan	Sudbury Hydro File Number	Notes
888622	02120-0014 LT	easement-r		10/22/99	M-219 Part Lot 13 Twp McKim		WF29820-48	
888624	22290	easement-r		10/22/99	M-467- Lot 1	M-467	WF29820-041	
888624	22290	easement-r		10/22/99	M-467 Lot 1 City of Sudbury	M-467	WF29820-041	
888625	22290	easement-r		10/22/99	M-467 Lot 1	M-467	WF29820-041	Instrument Relates to E. #0888624
888625	22290	easement-r		10/22/99	M-467 Lot 1 City of Sudbury	M-467	WF29820-041	Relates to E. Instr. #0888624
888767	42786	easement-r		10/27/99	M-1044 Pt L212, 213, 214, 188, 187, 186, 185	53R-15116 Parts 3, 6,8,16,21,24,27 and 32	WF61003-23	Relates to Easement #404382 parts of Plan of Subdivision M-1044, and Easement Instrument No.0888783 dated 1977-10-27.
888783	53M-1283	easement-r		10/27/99	53M-1283, Part of Lots 1,2,3,4,5,6, and 7	53R-16562 Parts 1, 2,3 4,5,6, and 7	WF61003-23	Relates to Easement Instr. #404382
888784	53M-1283	easement-r		10/27/99	53M-1283	53R-16562	WF61003-23	Relates to Easement Instr. #0888783
889365	49839	easement-r		11/9/99	Pt L8 C5 Twp Broder	53R-14228 Parts 7, 8, 15, 16 and 17.	WF96-2833	Ref. Plan att.
890556	49839	easement-r		12/3/99	Pt L8 C5 Twp Broder	53R-14228 Parts 7, 8, 15, 16 and 17.	WF96-2833	Relates to E. Instr. #889365
891516	53086	easement-r		1/6/00	M-236 Lots 17 and 18 Pt. Lt 24	53R-15353 Part 1	WF95-895-096	subject to Easement 709314 over Part 1, 53R-13306 plans att.
893517	53M-1197-1 SES	easement-r		3/3/00	53M-1197 Part of Lot 1	53R-12198 Part 2	WF90759-007	Relates to E. Instrument No.652939
893707	6855 SES	easement-r		3/10/00	M-86 Lot 3 Twp McKim	53R-16545 Parts 1 and 3	WF3052-032	M.C. given on March 15, 1999

SHEC REGISTERED EASEMENTS

Registered Number	Parcel	Class (Registered Unregistered)	Party	Registered Date	Legal Description	Plan	Sudbury Hydro File Number	Notes
893708	6855 SES	easement-r		3/10/00	M-86 Lot 3 Twp McKim	53R-16545	WF3052-032	Relates to E. Instr. #893707
896628	29946	easement-r		5/26/00	L12 C4 Neelon, now City of Sudbury	53R-15217 Part 4	WF895-091	Ref. Plan att.
898437	02132-0440	easement-r		6/30/00	Part of L2 C4	Twp McKim	WF29820-055	